



Tamil Nadu

Assembly Factbook™

Mettur Assembly Constituency



Key Electoral Data of Mettur
Assembly Constituency (Vidhan Sabha)



india**stat**publications

Tamil Nadu

Assembly Factbook™

Mettur Assembly Constituency



Mettur Vidhan Sabha

Editor & Director

Dr. R.K. Thukral

Research Editor

Dr. Shafeeq Rahman

Compiled, Researched and Published by Datanet India Pvt. Ltd.

D-100, 1st Floor,

Okhla Industrial Area, Phase-I,
New Delhi- 110020.

Ph.: 91-11- 43580781-84

Email : support@indiastatpublications.com

Website : www.indiastatelections.com

Online Book Store :

www.indiastatpublications.com

Report No. : AFB/TN-085-0125

ISBN : 978-93-5313-798-4

First Edition : January, 2018

Eighth Updated Edition : January, 2025

Price : Rs. 11500/-

US\$ 310

© Datanet India Pvt. Ltd.

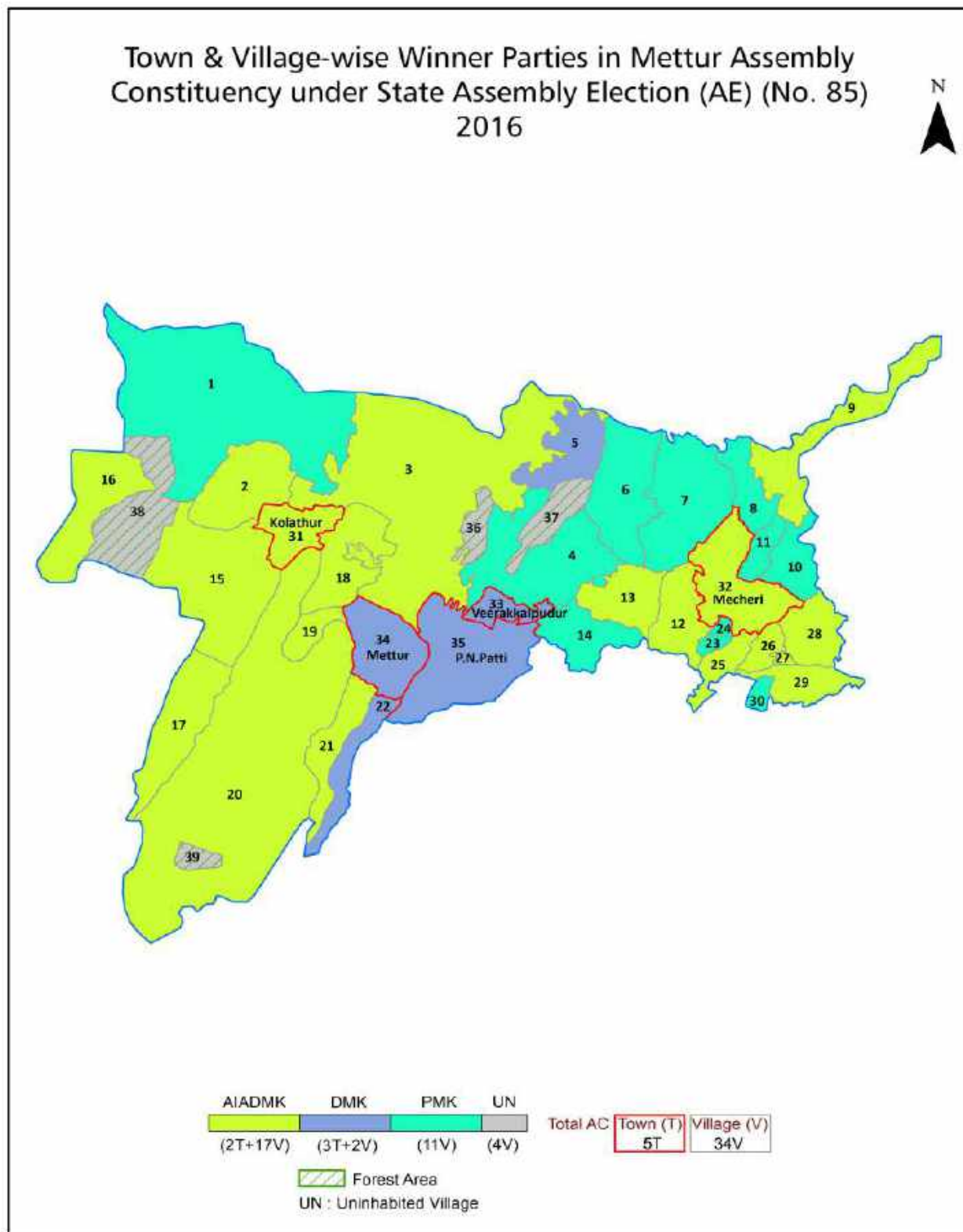
All rights reserved. No part of this book may be reproduced, stored in a retrieval system or transmitted in any form or by any means, mechanical photocopying, photographing, scanning, recording or otherwise without the prior written permission of the publisher. Please refer to Disclaimer at page no. 257 for the use of this publication.

Printed in India

Contents

No.	Particulars	Page No.
	Introduction	
1	Assembly Constituency - (Vidhan Sabha) at a Glance Features of Assembly as per Delimitation Commission of India (2008)	1-2
	Location and Political Maps	
2	Location Map Boundaries of Assembly Constituency - (Vidhan Sabha) in District Boundaries of Assembly Constituency under Parliamentary Constituency - (Lok Sabha) Town & Village-wise Winner Parties- 2024, 2021, 2019, 2016, 2014, 2011 and 2009	3-11
	Administrative Setup (2011)	
3	District Sub-district Towns Villages Inhabited Villages Uninhabited Villages Village Panchayat Intermediate Panchayat	12-15
	Demographics (2011)	
4	Population Households Rural/Urban Population Towns and Villages by Population Size Sex Ratio (Total & 0-6 Years) Religious Population Social Population Literacy Rate	16-17
	Electoral Features	
5	Important Dates of Last Elections Held Electors by Gender Service Electors Voters Voters Turnout Polling Stations & Average Number of Electors per Polling Station Electors by Age Group Present Elected Representatives	18-23
	Historical Summary Election Results	
6	Vote Share of Major Parties Winning Margin (Number & Percentage) Polarity of Parties Summary Result of Assembly Segment of Parliamentary Elections 2024, 2019, 2014, 2009, 2004 and 1999 Summary Result of Assembly Elections 2021, 2016, 2011, 2006, 2001, 1996, 1991, 1989, 1984, 1980, 1977, 1971 and 1967	24-45
	Polling Station Level Election Results	
7	Name and Number of Polling Station 2024, 2021, 2019, 2016, 2014, 2011 and 2009 Polling Station-wise Electors, Voters & Voters Turnout 2024, 2021, 2019, 2016, 2014, 2011 and 2009 Polling Station wise Elections Results 2024, 2021, 2019, 2016, 2014, 2011 and 2009	46-236
	Share of Assembly Constituency	
8	Share of Assembly Constituency - (Vidhan Sabha) in State, District and Parliamentary Constituency - (Lok Sabha)	237
	Socio-Economic Amenities (2011)	
9	Access to Administrative Units Agricultural, Manufacturing and Industrial Commodities Demographic Indicators Education Health & Manpower Drinking Water Supply Sanitation Entertainment and Recreations Infrastructure Power Food Allocation Distribution and Marketing of Agriculture Commodities Infrastructure Transport and Road Infrastructure Communication Banking and Financial Services Land Use Irrigation Source	238-253
10	Abbreviation & Sources	254-256
11	Disclaimer	257

Location & Political Map



Administrative Setup

List of Village Panchayat & Intermediate Panchayat (Block) Name - 2011

Village Name	Village Panchayat Name	Intermediate Panchayat Name
Alamarathupatti	Alamarathupatti , Chittarapattipudur	Kolathur
Amaram	Amaram	Mecheri
Aranganur	Aranganur	Mecheri
Banapuram	Banapuram	Mecheri
Bukkampatti	Bukkampatti	Mecheri
Chinnasattappadi	Sathapadi	Mecheri
Gonur	Gonur	Nangavalli
Kannamoochi	Kannamoochi	Kolathur
Kaveripuram	Kaveripuram , Karungallur	Kolathur
Kolnaickenpatti	Kolnaickenpatti	Kolathur
Koonandiyur	Koonandiyur	Mecheri
Koppam	Koppampatti	Mecheri
Koppampatti	Koppampatti	Mecheri
Lakkampatti	Lakkampatti	Kolathur
M.Kalipatti	M.Kalipatti	Mecheri
Mallikudam	Mallikundam	Mecheri
Manathal Nallakavundampatti	Manathal Nallagoundampatti	Mecheri
Moolakkadu	Moolakadu	Kolathur
Navappatti	Navappatti	Kolathur
Olaipatti	Olaipatti	Mecheri
Palamalai	Palamalai	Kolathur
Pallipatti	Pallipatti	Mecheri
Periyasattappadi	Sathapadi	Mecheri
Pottaneri	Pottaneri	Mecheri
Sampalli	Sampalli	Kolathur
Singiripatti	Singiripatti	Kolathur
Thethigiripatti	Thethigiripatti	Mecheri
Thinnappatti	Pannavadi, Dinnappatt	Kolathur
Vellar	Vellar	Mecheri

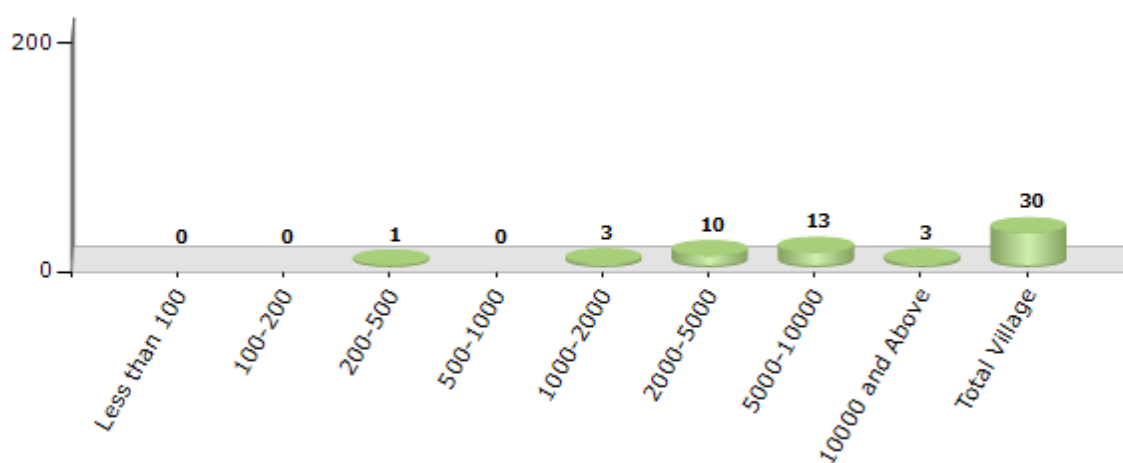
Contd....

Demographics

Number of Villages by Population Size - 2011

Less than 100	100-200	200-500	500-1000	1000-2000	2000-5000	5000-10000	10000 and Above	Total Village
0	0	1	0	3	10	13	3	30

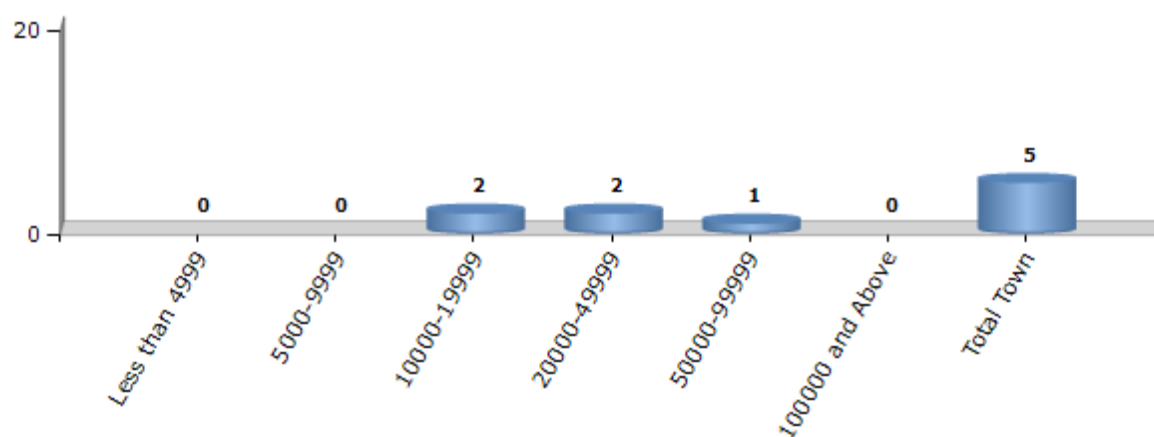
Number of Villages by Population Size - 2011



Number of Towns by Population Size - 2011

Less than 4999	5000-9999	10000-19999	20000-49999	50000-99999	100000 and Above	Total Town
0	0	2	2	1	0	5

Number of Towns by Population Size - 2011



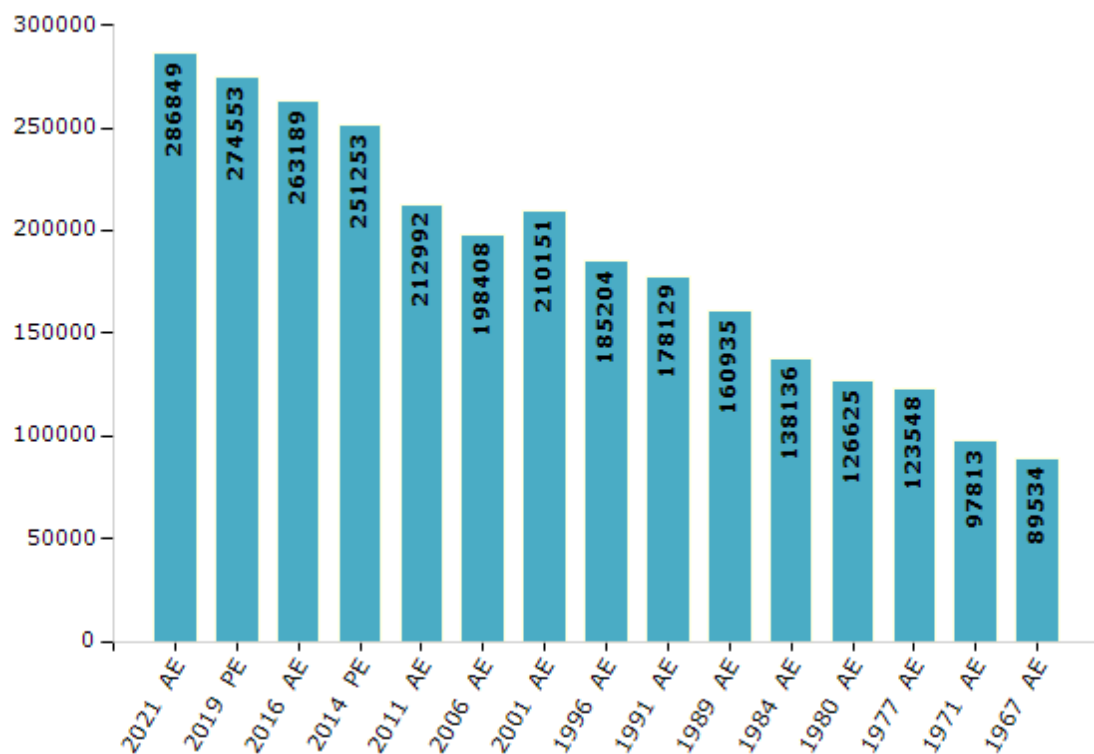
Electoral Features

Electors by Male & Female

Year	Male	Female	Others	Total
2021 AE	145657	141186	6	286849
2019 PE	140113	134434	6	274553
2016 AE	134673	128498	18	263189
2014 PE	129104	122125	24	251253
2011 AE	110309	102663	20	212992
2009 PE	-	-	-	-
2006 AE	100901	97507	-	198408
2004 PE	-	-	-	-
2001 AE	107705	102446	-	210151

Year	Male	Female	Others	Total
1999 PE	-	-	-	-
1996 AE	94942	90262	-	185204
1991 AE	91230	86899	-	178129
1989 AE	82145	78790	-	160935
1984 AE	70355	67781	-	138136
1980 AE	63912	62713	-	126625
1977 AE	63814	59734	-	123548
1971 AE	49847	47966	-	97813
1967 AE	-	-	-	89534

Number of Electors



Note : AE : Assembly Election, PE : Assembly Segment of Parliamentary Election

Historical Summary Election Results

Summary Result of Assembly Election - 2016

Candidate Name	Party	Votes	Votes %
Semmalai.S	AIADMK	72751	35.05
Parthiban.S.R	DMK	66469	32.02
Mani.G.K	PMK	49939	24.06
Boopathy.R	DMDK	5892	2.84
Balasubramanian.P	BJP	1428	0.69
Rajagounder.A	KMDK	1345	0.65
Venkatachalam.N	NTK	981	0.47
Gopalan.M	NCP	826	0.4
Sevanthi.V	GMI	783	0.38
Parthiban.R	IND	707	0.34
Nanga Gounder.D	IND	572	0.28
Paranthaman.K	IND	544	0.26
Subramaniam.P	IND	526	0.25
Nanthakumar.N	IND	515	0.25
Padmarajan.K.Dr	IND	359	0.17
Palanisamy.K	IND	340	0.16
Bakkiyam.A	IND	309	0.15
Karunakaran M.V	GPI	268	0.13
Prabhu.S	IND	238	0.11
Siva.A	IND	236	0.11
Jaganathan.V	IND	226	0.11
Mathayan.C	BSP	174	0.08
Usha Rani.R	IND	160	0.08
Parthiban.I	IND	157	0.08
	NOTA	1829	0.88

Polling Station Level Election Results

Number and Name of Polling Stations (PS) (2021)

Number of Polling Stations	Name of Polling Stations	Number of Polling Stations	Name of Polling Stations
1	PUMS, Kathiripatti 636303, Terraced Building Facing West Middle Wing	16	PUES, Karungalur 636303, Terraced Building Facing East South Wing
1A	PUMS, Kathiripatti 636303, Terraced Building Facing West Middle Wing	17	PUES, Karungalur 636303, Terraced Building Facing North West Wing
2	PUMS, Kathiripatti 636303, Terraced Building Facing South Separate Wing	18	PUMS, Thelunganur 636303, Terraced Building Facing East South Wing
3	PUMS, Kathiripatti 636303, Additional Terraced Building Facing North East Wing	18A	PUMS, Thelunganur 636303, Terraced Building Facing East South Wing
3A	PUMS, Kathiripatti 636303, Additional Terraced Building Facing North East Wing	19	PUMS, Thelunganur 636303, Terraced Building Facing East Middle Wing
4	PUMS, Kathiripatti 636303, Additional Terraced Building Facing North West Wing	20	PUES, Karungalur 636303, Terraced Building Facing North Centre Wing
5	PUES Chettipatti, Terraced Building Facing West North Wing	20A	PUES, Karungalur 636303, Terraced Building Facing North Centre Wing
5A	PUES Chettipatti, Terraced Building Facing West North Wing	21	PUES, Karungalur, Terraced Building Facing North East Wing
6	PUES Chettipatti, Terraced Building Facing West South Wing	22	PUES, Kottaimaduvu, Tiled Building Facing South East Wing
7	PUMS, Govindapadi 636303, Additional Terraced Building Facing South East Wing	23	PUES, Kottaimaduvu 636303, Tiled Building Facing South West Wing
8	PUMS, Govindapadi 636303, Additional Terraced Building Facing South	24	PUMS, Ayyampudur 636303, Terraced Building Facing West South Wing
8A	PUMS, Govindapadi 636303, Additional Terraced Building Facing South	25	PUMS, Ayyampudur 636303, Terraced Building Facing West North Wing
9	PUMS, Kottaiyur, Terraced Building Facing West Centre Wing	26	PUMS, Pannavadi, Terraced Building Facing South East Wing
9A	PUMS, Kottaiyur, Terraced Building Facing West Centre Wing	27	PUMS, Pannavadi, Terraced Building Facing East North Wing
10	PUMS, Kottaiyur, Terraced Building Facing West South Wing	28	PUMS, Pannavadi, Terraced Building Facing South East Wing
11	PUMS, Kottaiyur, Terraced Building Facing North East Wing	29	PUES, Boothapadi, Terraced Building Facing South East Wing
12	PUMS, Kaveripauram 636303, Terraced Building Facing West South Wing	30	PUES, Sethukuli 636303, Terraced Building Facing East North Wing
12A	PUMS, Kaveripauram 636303, Terraced Building Facing West South Wing	31	PUES, Sethukuli 636303, Terraced Building Facing East South Wing
13	PUMS, Kaveripauram 636303, Terraced Building Facing West North Wing	32	PUES, Puduvelamangalam 636303, Tiled Building Facing South East Wing
14	PUMS, Tharkadu, Terraced Building Facing West Centre Wing	33	PUES, Puduvelamangalam, Tiled Building Facing South West Wing
15	PUMS, Tharkadu, Terraced Building Facing West South Wing	34	PUMS, Kolathur-636303, Terraced Building Facing West North Wing

Contd....

Polling Station Level Election Results

Polling Station-wise Votes Secured by Overall Top Five Parties in Mettur Assembly in Assembly Election (AE) under Dharmapuri Parliamentary Constituency in Tamil Nadu (2021)

Number of Polling Station	Winner - Sadhasivam.S (PMK)	Runner-up - Srinivasa perumal.S (DMK)	3rd - Manikandan.C (NTK)	4th - Anusuya.P (MNM)	5th - Selvan (IND)	NOTA	Other	Total Votes Secured
28	103	391	25	4	7	12	11	553
29	148	402	28	8	3	9	25	623
30	500	156	14	3	22	2	18	715
31	387	189	17	6	22	11	24	656
32	320	193	37	5	18	4	36	613
33	387	187	29	7	13	2	19	644
34	67	371	9	9	1	1	7	465
35	108	230	20	16	3	5	18	400
35A	110	211	10	17	9	7	23	387
36	146	286	36	11	6	7	12	504
37	428	202	52	14	18	8	60	782
38	182	347	21	34	5	2	12	603
39	170	245	24	18	3	9	20	489
40	135	284	40	11	8	7	10	495
40A	153	266	10	4	8	20	12	473
41	146	229	18	20	3	3	27	446
42	168	230	24	33	9	7	19	490
43	86	241	32	29	2	8	18	416
44	168	386	28	32	2	13	13	642
45	102	549	35	5	4	13	35	743
46	175	266	28	6	17	14	30	536
47	206	198	26	9	9	6	14	468
47A	217	168	10	10	10	8	17	440
48	278	263	22	18	7	3	17	608
49	135	391	12	8	4	7	12	569
50	103	225	34	4	0	4	12	382
50A	113	295	9	5	6	3	14	445
51	156	212	25	6	7	4	17	427
52	304	280	27	19	11	6	19	666
53	231	316	16	12	15	8	23	621
54	154	189	40	7	3	6	14	413
54A	151	203	23	11	12	7	14	421
55	153	195	43	5	10	5	17	428
56	129	214	30	14	3	7	9	406
56A	180	210	16	7	5	4	19	441

Contd....

Polling Station Level Election Results

Winner, Runner-up and 3rd Party Position & Winning Margin According to Polling Stations in Mettur Assembly in Assembly Election (AE) under Dharmapuri Parliamentary Constituency in Tamil Nadu (2021)

Polling Station Number	Winner Party	Winner Votes (%)	Runner-up Party	Runner-up Votes (%)	Winning Margin Votes (%)	Third Party	Third Party Votes (%)	Other Votes (%)
59A	DMK	179 (42.12)	PMK	178 (41.88)	1 (0.24)	NTK	21 (4.94)	47 (11.06)
60	DMK	338 (47.08)	PMK	264 (36.77)	74 (10.31)	NTK	50 (6.96)	66 (9.19)
61	DMK	107 (45.15)	PMK	94 (39.66)	13 (5.49)	NTK	12 (5.06)	24 (10.13)
62	PMK	200 (47.39)	DMK	156 (36.97)	44 (10.42)	NTK	40 (9.48)	26 (6.16)
62A	PMK	208 (49.29)	DMK	165 (39.1)	43 (10.19)	NTK	12 (2.84)	37 (8.77)
63	PMK	259 (44.66)	DMK	258 (44.48)	1 (0.18)	NTK	25 (4.31)	38 (6.55)
64	DMK	361 (46.22)	PMK	287 (36.75)	74 (9.47)	NTK	45 (5.76)	88 (11.27)
65	DMK	241 (51.61)	PMK	168 (35.97)	73 (15.64)	NTK	31 (6.64)	27 (5.78)
66	DMK	293 (58.48)	PMK	157 (31.34)	136 (27.14)	NTK	19 (3.79)	32 (6.39)
67	DMK	219 (53.81)	PMK	128 (31.45)	91 (22.36)	NTK	37 (9.09)	23 (5.65)
67A	DMK	230 (57.64)	PMK	111 (27.82)	119 (29.82)	NTK	20 (5.01)	38 (9.52)
68	PMK	160 (43.6)	DMK	136 (37.06)	24 (6.54)	NTK	34 (9.26)	37 (10.08)
68A	PMK	169 (44.59)	DMK	149 (39.31)	20 (5.28)	NTK	15 (3.96)	46 (12.14)
69	DMK	339 (47.55)	PMK	265 (37.17)	74 (10.38)	NTK	46 (6.45)	63 (8.84)
70	DMK	375 (47.77)	PMK	310 (39.49)	65 (8.28)	NTK	48 (6.11)	52 (6.62)
71	DMK	406 (53.77)	PMK	261 (34.57)	145 (19.2)	NTK	33 (4.37)	55 (7.28)
72	DMK	467 (63.62)	PMK	160 (21.8)	307 (41.82)	NTK	23 (3.13)	84 (11.44)
73	DMK	340 (50.15)	PMK	193 (28.47)	147 (21.68)	NTK	27 (3.98)	118 (17.4)
74	DMK	223 (51.26)	PMK	150 (34.48)	73 (16.78)	IND (S)	16 (3.68)	46 (10.57)
75	DMK	428 (59.53)	PMK	194 (26.98)	234 (32.55)	NTK	31 (4.31)	66 (9.18)
76	DMK	411 (71.48)	PMK	102 (17.74)	309 (53.74)	NTK	30 (5.22)	32 (5.57)
77	DMK	246 (45.81)	PMK	223 (41.53)	23 (4.28)	NTK	29 (5.4)	39 (7.26)
78	DMK	252 (57.67)	PMK	151 (34.55)	101 (23.12)	NTK	15 (3.43)	19 (4.35)
79	DMK	328 (65.08)	PMK	139 (27.58)	189 (37.5)	NTK	12 (2.38)	25 (4.96)
80	DMK	281 (64.6)	PMK	96 (22.07)	185 (42.53)	NTK	35 (8.05)	23 (5.29)
80A	DMK	279 (63.84)	PMK	106 (24.26)	173 (39.58)	NTK	21 (4.81)	31 (7.09)
81	DMK	420 (55.7)	PMK	257 (34.08)	163 (21.62)	NTK	37 (4.91)	40 (5.31)
82	DMK	359 (48.64)	PMK	287 (38.89)	72 (9.75)	NTK	35 (4.74)	57 (7.72)
83	DMK	349 (46.1)	PMK	344 (45.44)	5 (0.66)	NTK	22 (2.91)	42 (5.55)
84	PMK	298 (49.83)	DMK	257 (42.98)	41 (6.85)	NTK	12 (2.01)	31 (5.18)
85	DMK	308 (50.57)	PMK	236 (38.75)	72 (11.82)	NTK	12 (1.97)	53 (8.7)
86	DMK	521 (59.95)	PMK	291 (33.49)	230 (26.46)	NTK	16 (1.84)	41 (4.72)
87	PMK	321 (48.56)	DMK	281 (42.51)	40 (6.05)	IND (S)	14 (2.12)	45 (6.81)
88	PMK	425 (49.3)	DMK	360 (41.76)	65 (7.54)	DAMK	17 (1.97)	60 (6.96)
89	DMK	383 (49.04)	PMK	323 (41.36)	60 (7.68)	NTK	30 (3.84)	45 (5.76)
90	DMK	261 (66.08)	PMK	88 (22.28)	173 (43.8)	NTK	31 (7.85)	15 (3.8)
90A	DMK	296 (71.67)	PMK	77 (18.64)	219 (53.03)	NTK	18 (4.36)	22 (5.33)

Contd....

Socio-Economic Amenities - Rural

Access to Education Facilities

Particulars	Number of Villages (% of Population)				
	Available	Not Available	If Not Available (Distance of Nearest Facility)		
			A	B	C
Govt. Primary School	29 (99)	1 (1)	1 (1)	0 (0)	0 (0)
Private Primary School	6 (22)	24 (78)	0 (0)	0 (0)	0 (0)
Govt. Middle School	24 (91)	6 (9)	3 (6)	1 (1)	0 (0)
Private Middle School	3 (11)	27 (89)	0 (0)	1 (1)	0 (0)
Govt. Secondary School	13 (61)	17 (39)	7 (14)	5 (14)	0 (0)
Private Secondary School	6 (22)	24 (78)	0 (0)	2 (3)	0 (0)
Govt. Senior Secondary School	4 (28)	26 (72)	5 (11)	9 (34)	4 (10)
Private Senior Secondary School	3 (10)	27 (90)	3 (2)	2 (5)	0 (0)
Govt. Arts and Science Degree College	1 (1)	29 (99)	1 (1)	4 (12)	10 (41)
Private Arts and Science Degree College	3 (7)	27 (93)	5 (8)	4 (10)	3 (21)
Govt. Engineering College	0 (0)	30 (100)	0 (0)	0 (0)	2 (10)
Private Engineering College	2 (5)	28 (95)	3 (9)	8 (31)	15 (45)
Govt. Medicine College	0 (0)	30 (100)	0 (0)	0 (0)	19 (73)
Private Medicine College	0 (0)	30 (100)	0 (0)	0 (0)	11 (27)
Govt. Management Institute	0 (0)	30 (100)	0 (0)	0 (0)	8 (24)
Private Management Institute	0 (0)	30 (100)	0 (0)	1 (2)	21 (74)
Govt. Polytechnic	0 (0)	30 (100)	0 (0)	0 (0)	1 (5)
Private Polytechnic	3 (12)	27 (88)	4 (7)	7 (24)	15 (52)
Govt. Vocational Training School/ITI	2 (5)	28 (95)	1 (1)	3 (18)	11 (44)
Private Vocational Training School/ITI	2 (7)	28 (93)	3 (2)	8 (24)	1 (1)
Govt. Non Formal Training Centre	26 (88)	4 (12)	2 (3)	1 (5)	1 (4)
Private Non Formal Training Centre	0 (0)	30 (100)	0 (0)	0 (0)	0 (0)
Govt. School For Disabled	0 (0)	30 (100)	0 (0)	0 (0)	30 (100)
Private School For Disabled	0 (0)	30 (100)	0 (0)	0 (0)	0 (0)
Government Others	0 (0)	30 (100)	0 (0)	0 (0)	0 (0)
Private Others	1 (2)	29 (98)	0 (0)	0 (0)	0 (0)

Note : Distance A : Less than 5 km; B : Between 5-10 km; C : 10+ km.; Source : Data Analysis is based on 2011 Census.

DISCLAIMER

The Terms of Use and Disclaimer of Datanet India Private Limited (hereinafter referred to as "Datanet") for use of this analysis report of **Mettur Assembly Constituency (Mettur Vidhan Sabha)** :-

1. **Assembly Factbook™** is a Registered Trade Mark owned by Datanet.
2. All the maps are sketched and graphical representation only and have not been drawn to the scale and also not to represent the actual geographical area or boundary of the unit.
3. The data for the aforesaid analysis is based on authentic sources and has been culled from the various publications of Census, CSO and NSSO for district and block level data, various central and state government departments, Central & State Elections Commissions and the concerned Returning Officers' releases, Electoral Rolls, Election results and allied publications, internal assessment, surveys, estimates and analysis. Therefore, certain adjustment of data at micro level may have been done to arrive closer to the macro data.
4. Data have been provided on an "As Is" and "As AVAILABLE" basis
5. The colours shown in the maps or diagram and charts of a particular party, alliance or AC are indicative and do not represent them.
6. This publication which includes maps, sheets, graphs and data would be the property under copyright of Datanet only. The user may use these for its internal study, analysis and research purposes. It's public display, re-selling or any commercial uses by the user are not allowed.
7. Datanet has taken due care and caution in compilation and processing of data and allied information, but does not guarantee the accuracy, adequacy or completeness of any information/analysis and will be not responsible for any errors or omissions or for the results obtained from the use of such information/analysis.
8. All the contents for the publication have been culled from various authentic sources and Datanet reasonably believes such sources to be reliable, but does not make any representations, express or implied as to the accuracy or fitness of use of such information. The information or contents of the information/analysis do not constitute advice and should not be relied upon in making (or refraining from making) any decision. Any reliance placed upon the information provided by Datanet is the sole responsibility and strictly at the user's risk.
9. In no event will Datanet be liable for any damages (including, without limitation, damages for loss of business projects, or loss of profits) arising in contract, tort or otherwise from the use of or inability to use any of its contents, or from any action taken (or refrained from being taken) as a result of using the analysis or any of its contents. Datanet its directors, owners, editors, officials, employees, distributor and agents or any associate will not be liable for any errors in the information contained or any consequences arising from the use of the contents of the provided information/analysis.
10. If any provision of these terms and conditions is held invalid or illegal or unenforceable for any reason by any court of competent jurisdiction, such provision shall be severed and the remainder of provisions of the terms and conditions shall continue in full force and effect as if the Term of Use had been executed with the invalid, illegal or unenforceable provision eliminated.
11. If there are any discrepancies in the information provided, please bring it to attention of Datanet for suitable rectification measures.

Buy Online This Complete Book At
Datanet India eBooks Store

www.indiastatpublications.com

or go directly at

[http://www.indiastatpublications.com/
Assembly_factbook/Tamil_Nadu/Dharmapuri/ Mettur](http://www.indiastatpublications.com/Assembly_factbook/Tamil_Nadu/Dharmapuri/Mettur)

 **indiastat**elections

