



Tamil Nadu

Assembly Factbook™

Palacodu Assembly Constituency



Key Electoral Data of Palacodu
Assembly Constituency (Vidhan Sabha)

Tamil Nadu

Assembly Factbook™

Palacodu Assembly Constituency



Palacodu Vidhan Sabha

Editor & Director

Dr. R.K. Thukral

Research Editor

Dr. Shafeeq Rahman

Compiled, Researched and Published by Datanet India Pvt. Ltd.

D-100, 1st Floor,

Okhla Industrial Area, Phase-I,
New Delhi- 110020.

Ph.: 91-11- 43580781-84

Email : support@indiastatpublications.com

Website : www.indiastatelections.com

Online Book Store :

www.indiastatpublications.com

Report No. : AFB/TN-057-0125

ISBN : 978-93-5313-814-1

First Edition : January, 2018

Eighth Updated Edition : January, 2025

Price : Rs. 11500/-

US\$ 310

© Datanet India Pvt. Ltd.

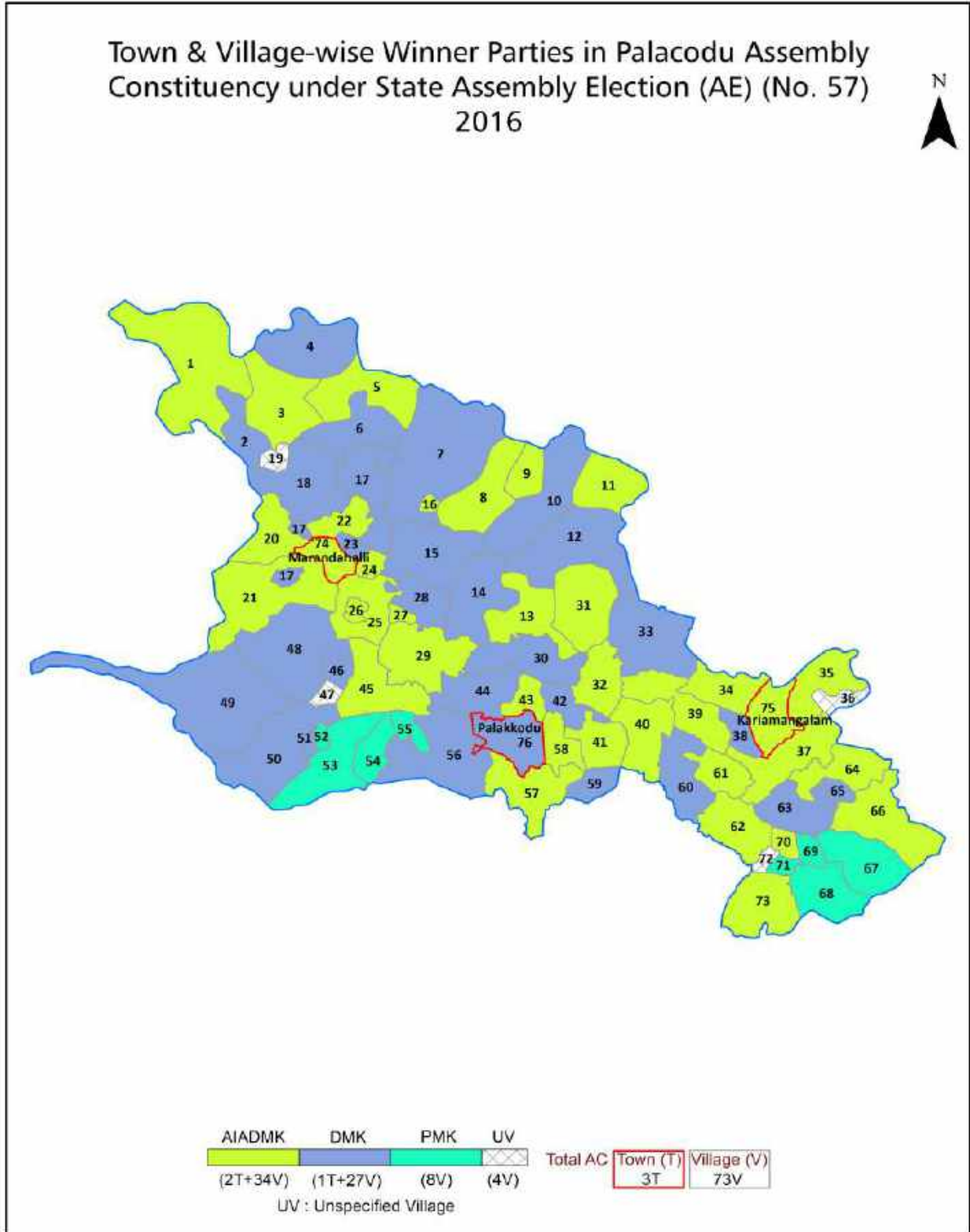
All rights reserved. No part of this book may be reproduced, stored in a retrieval system or transmitted in any form or by any means, mechanical photocopying, photographing, scanning, recording or otherwise without the prior written permission of the publisher. Please refer to Disclaimer at page no. 229 for the use of this publication.

Printed in India

Contents

No.	Particulars	Page No.
	Introduction	
1	Assembly Constituency - (Vidhan Sabha) at a Glance Features of Assembly as per Delimitation Commission of India (2008)	1-2
	Location and Political Maps	
2	Location Map Boundaries of Assembly Constituency - (Vidhan Sabha in District Boundaries of Assembly Constituency under Parliamentary Constituency - (Lok Sabha) Town & Village-wise Winner Parties- 2024, 2021, 2019, 2016, 2014, 2011 and 2009	3-11
	Administrative Setup (2011)	
3	District Sub-district Towns Villages Inhabited Villages Uninhabited Villages Village Panchayat Intermediate Panchayat	12-15
	Demographics (2011)	
4	Population Households Rural/Urban Population Towns and Villages by Population Size Sex Ratio (Total & 0-6 Years) Religious Population Social Population Literacy Rate	16-17
	Electoral Features	
5	Important Dates of Last Elections Held Electors by Gender Service Electors Voters Voters Turnout Polling Stations & Average Number of Electors per Polling Station Electors by Age Group Present Elected Representatives	18-23
	Historical Summary Election Results	
6	Vote Share of Major Parties Winning Margin (Number & Percentage Polarity of Parties Summary Result of Assembly Segment of Parliamentary Elections 2024, 2019, 2014, 2009, 2004 and 1999 Summary Result of Assembly Elections 2021, 2016, 2011, 2006, 2001, 1996, 1991, 1989, 1984, 1980, 1977, 1971 and 1967	24-45
	Polling Station Level Election Results	
7	Name and Number of Polling Station 2024, 2021, 2019, 2016, 2014, 2011 and 2009 Polling Station-wise Electors, Voters & Voters Turnout 2024, 2021, 2019, 2016, 2014, 2011 and 2009 Polling Station wise Elections Results 2024, 2021, 2019, 2016, 2014, 2011 and 2009	46-208
	Share of Assembly Constituency	
8	Share of Assembly Constituency - (Vidhan Sabha) in State, District and Parliamentary Constituency - (Lok Sabha)	209
	Socio-Economic Amenities (2011)	
9	Access to Administrative Units Agricultural, Manufacturing and Industrial Commodities Demographic Indicators Education Health & Manpower Drinking Water Supply Sanitation Entertainment and Recreations Infrastructure Power Food Allocation Distribution and Marketing of Agriculture Commodities Infrastructure Transport and Road Infrastructure Communication Banking and Financial Services Land Use Irrigation Source	210-225
10	Abbreviation & Sources	226-228
11	Disclaimer	229

Location & Political Map



Administrative Setup

List of Village Panchayat & Intermediate Panchayat (Block) Name - 2011

Village Name	Village Panchayat Name	Intermediate Panchayat Name
Adilam	Adilam	Karimangalam
Annamalaihalli	Annamalaihalli	Karimangalam
Athimutlu	Athimutlu	Palacode
Baisuhalli	Baisuhalli	Karimangalam
Bandarahalli	Bandarahalli	Karimangalam
Belamaranahalli	Belamaranahalli	Palacode
Bevuhalli	Bevuhalli	Palacode
Bikkanahalli	Bikkanahalli , Jakkasamudram , Jittandahalli	Karimangalam
Bodikuttalapally	Panjapalli	Palacode
Bolabaguthanahalli	Kattampatti	Palacode
Bommahalli	Bommahalli , Kattanahall	Karimangalam
Boppidi	Nallur	Palacode
Budihalli	Bevuhalli	Palacode
Chennanahalli	M. Settihalli	Palacode
Chennarayanahalli	Kovilur	Karimangalam
Chikkadornabettam	Chikkadornabettam, Gudalanahalli, Gendanahalli	Palacode
Chikkamarandahalli	Chikkamarandahalli	Palacode
Chikkardanahalli	Jertalar	Palacode
Chinnagowndanahalli	Gummanur	Palacode
Chudanur	Chudanur	Palacode
Dandukaranahalli	Dandukaranahalli	Palacode
Dindal	Dindal	Karimangalam
Donnenahalli	Kovilur	Karimangalam
Elumichanahalli	Elumichanahalli , Erraseegalahalli	Karimangalam
Errakuttahalli	Nallur	Palacode
Erranahalli	Erranahalli	Palacode
Erudukuttahalli	Nallur	Palacode
Gendanahalli	Gendanahalli	Palacode
Giddanahalli	Jittandahalli	Karimangalam

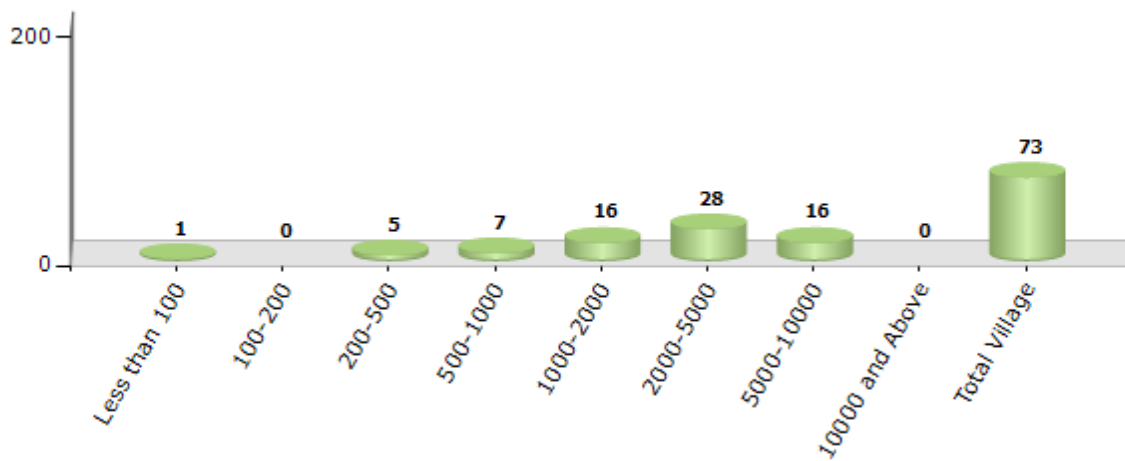
Contd....

Demographics

Number of Villages by Population Size - 2011

Less than 100	100-200	200-500	500-1000	1000-2000	2000-5000	5000-10000	10000 and Above	Total Village
1	0	5	7	16	28	16	0	73

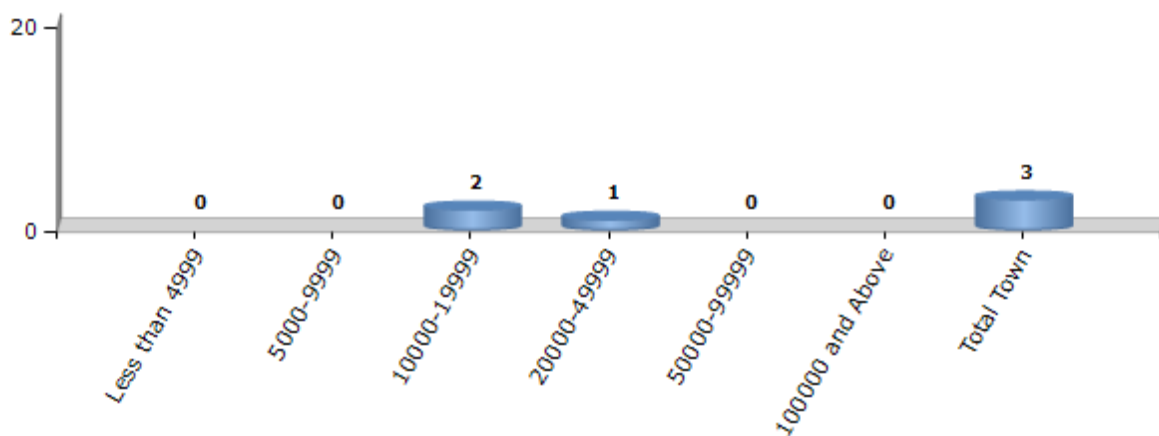
Number of Villages by Population Size - 2011



Number of Towns by Population Size - 2011

Less than 4999	5000-9999	10000-19999	20000-49999	50000-99999	100000 and Above	Total Town
0	0	2	1	0	0	3

Number of Towns by Population Size - 2011

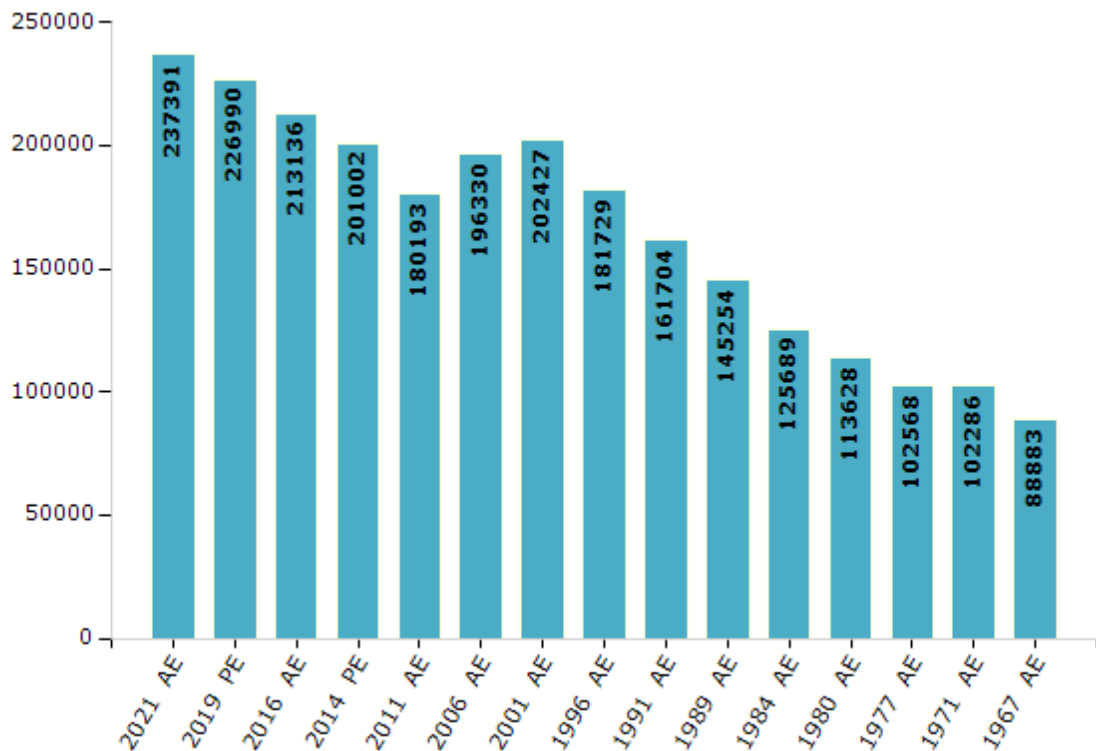


Electoral Features

Electors by Male & Female

Year	Male	Female	Others	Total	Year	Male	Female	Others	Total
2021 AE	120371	117002	18	237391	1999 PE	-	-	-	-
2019 PE	115891	111089	10	226990	1996 AE	91335	90394	-	181729
2016 AE	109393	103733	10	213136	1991 AE	81320	80384	-	161704
2014 PE	103771	97229	2	201002	1989 AE	72588	72666	-	145254
2011 AE	92708	87484	1	180193	1984 AE	62571	63118	-	125689
2009 PE	-	-	-	-	1980 AE	56392	57236	-	113628
2006 AE	97575	98755	-	196330	1977 AE	50926	51642	-	102568
2004 PE	-	-	-	-	1971 AE	50344	51942	-	102286
2001 AE	101266	101161	-	202427	1967 AE	-	-	-	88883

Number of Electors



Note : AE : Assembly Election, PE : Assembly Segment of Parliamentary Election

Historical Summary Election Results

Summary Result of Assembly Election - 2016

Candidate Name	Party	Votes	Votes %
Anbalagan. K.P.	AIADMK	76143	40.34
Murugan. P.K.	DMK	70160	37.17
Mannan. K.	PMK	31612	16.75
Kaverivarman. K.G.	DMDK	4915	2.6
Chandrasekaran. G.	YSP	536	0.28
Venkatesan. S.	NTK	503	0.27
Nanjappan. P.	IJK	463	0.25
Govindarajan. S.	IND	430	0.23
Sivakumar. S.	TMK	397	0.21
Perumal. P.	BSP	337	0.18
Krishnamoorthy. P.	IND	334	0.18
Murugan. K.G.	IND	325	0.17
Pachiyappan. M.	IND	302	0.16
Sivakumar. T.	KMDK	257	0.14
Anbalagan. E.	IND	173	0.09
	NOTA	1880	1

Polling Station Level Election Results

Number and Name of Polling Stations (PS) (2021)

Number of Polling Stations	Name of Polling Stations	Number of Polling Stations	Name of Polling Stations
1	Panchayat Union Elementary School, Panjapalli - 636812, New Terraced Building Facing East - North Wing	19	Panchayat Union Middle School, Jittandahalli - 636805, Terraced Building Facing North - East Wing
1A	Panchayat Union Elementary School, Panjapalli - 636812, New Terraced Building Facing East - North Wing	19A	Panchayat Union Middle School, Jittandahalli - 636805, Terraced Building Facing North - East Wing
2	Panchayat Union Elementary School, Panjapalli - 636812, New Terraced Building Facing East - South Wing	20	Anganwadi Center, Naiyakkanur - 636808, Terraced Building Facing South - West Wing
3	Panchayat Union Elementary School, Karagur - 636812, New Terraced Building Facing - South East wing	21	Panchayat Union Elementary School, Ekkandahalli 635116, New Terraced Building Facing North
4	Panchayat Union Elementary School, Palayam - 636812, New Terraced Building Facing - East South wing	22	Panchayat Union Middle School, Gummanur - 635116, New Terraced Building Facing East
5	Panchayat Union Elementary School, Palayam - 636812, New Terraced Building Facing East - North wing	22A	Panchayat Union Middle School, Gummanur - 635116, New Terraced Building Facing East
6	Panchayat Union Elementary School, Palayam - 636812, New Terraced Building Facing West - North wing	23	Panchayat Union Middle School, Samanur - 636806, Old Terraced Building Facing - East North Wing
7	Panchayat Union Middle School, Kiddampatti - 635116, New Terraced building Facing North - West Wing	24	Panchayat Union Middle School, Nallampatti - 636806, Terraced Building Facing South
8	Panchayat Union Elementary School, Chinnagoundanahalli - 635116, New Terraced building Facing North - West Wing	25	Panchayat Union Middle School, Samanur - 636806, Old Terraced Building Facing East - South Wing
9	Panchayat Union Elementary School, Palapanahalli - 636812, New Terraced Building Facing South - East Wing	26	Panchayat Union Primary School, Dhoddapadakandahalli- 636806, Terraced Building Facing North - West Wing
10	Panchayat Union Middle School, Vedampatti - 636812, New Terraced Building Facing East - South Wing	27	Panchayat Union Elementary School, Koravandahalli - 636806, Tiled Building Facing South
11	Panchayat Union Middle School, Vedampatti - 636812, Terraced Building Facing East - North wing	27A	Panchayat Union Elementary School, Koravandahalli - 636806, Tiled Building Facing South
11A	Panchayat Union Middle School, Vedampatti - 636812, Terraced Building Facing East - North wing	28	Panchayat Union Elementary School, Dhinnagudlanahalli - 636806, Terraced Building Facing North - West Wing
12	Panchayat Union Middle School, Nammandahalli - 636812, New Terraced Building Facing West - North Wing	29	Panchayat Union Middle School, Chikkadhoranabettam - 636806, New Terraced Building Facing South - West Wing
12A	Panchayat Union Middle School, Nammandahalli - 636812, New Terraced Building Facing West - North Wing	30	Panchayat Union Elementary School, Chinnagummanur - 636806, New Terraced Building Facing South
13	Panchayat Union Middle School, Pudupettai - 636812, Terraced Building Facing South - West Wing	31	Government High School, Mathageri - 636805, New Terraced Building Facing West - South Wing
14	Panchayat Union Middle School, Pudupettai - 636812, Terraced Building Facing South - East Wing	32	Panchayat Union Elementary School Kulikadu- 636805, New Terraced Building Facing South - West Wing
15	Panchayat Union Middle School, Soodanur - 635116, Terraced Building Facing East - South Wing	33	Panchayat Union Middle School, Periyathappai - 636805, Terraced Building Facing East - North Wing Single Building
16	Panchayat Union Middle School, - Gooliganur 635116, Terraced Building Facing West	34	Panchayat Union Middle School, Maravadi - 636805, Terraced Building Facing West - South Wing
17	Panchayat Union Elementary School Kaduchettipatti - 635116, Terraced Building Facing North - West Wing	35	Panchayat Union Elementary School, Murukal Natham - 635106, New Terraced Building Facing West
18	Panchayat Union Middle School, Jittandahalli - 636805, Terraced Building Facing North - West Wing	36	Panchayat Union Middle School, Paraikottai- 635106, New Terraced Building Facing East - North Wing

Contd....

Polling Station Level Election Results

Polling Station-wise Votes Secured by Overall Top Five Parties in Palacodu Assembly in Assembly Election (AE) under Dharmapuri Parliamentary Constituency in Tamil Nadu (2021)

Number of Polling Station	Winner - Anbalagan. K.P. (AIADMK)	Runner-up - Murugan.P.K. (DMK)	3rd - Kalaiselvi. G. (NTK)	4th - Vijaya sankar.P. (DMDK)	5th - Rajasekar.D. (MNM)	NOTA	Other	Total Votes Secured
30	292	332	39	4	0	6	12	685
31	348	318	10	3	0	3	7	689
32	279	138	19	4	1	2	6	449
33	285	318	23	6	4	2	7	645
34	408	373	35	5	0	5	7	833
35	135	201	4	2	0	0	3	345
36	344	56	13	2	0	0	4	419
37	487	329	18	7	2	3	14	860
38	245	258	43	9	3	6	3	567
38A	269	211	9	12	0	2	1	504
39	525	213	41	1	3	2	9	794
40	460	222	33	6	2	5	6	734
41	312	201	29	9	2	2	3	558
41A	331	180	12	1	1	0	3	528
42	499	230	24	4	4	5	4	770
43	196	62	10	1	0	1	3	273
44	283	163	6	0	1	1	10	464
45	356	169	13	0	0	2	3	543
46	275	350	37	1	1	5	6	675
47	284	155	31	10	2	5	2	489
47A	297	142	8	7	1	9	11	475
48	318	280	31	5	2	3	15	654
49	244	229	28	11	7	6	1	526
49A	259	224	10	6	6	5	3	513
50	192	286	35	8	6	8	1	536
50A	256	311	12	2	8	4	3	596
51	184	230	23	4	11	6	5	463
51A	204	241	10	4	2	6	4	471
52	182	244	26	12	4	5	2	475
52A	227	251	5	3	4	1	7	498
53	257	235	26	5	7	1	3	534
53A	291	241	6	3	6	4	17	568
54	181	234	34	6	7	4	1	467
54A	196	237	13	11	5	3	8	473
55	236	242	34	0	4	8	5	529

Contd....

Polling Station Level Election Results

Winner, Runner-up and 3rd Party Position & Winning Margin According to Polling Stations in Palacodu Assembly in Assembly Election (AE) under Dharmapuri Parliamentary Constituency in Tamil Nadu (2021)

Polling Station Number	Winner Party	Winner Votes (%)	Runner-up Party	Runner-up Votes (%)	Winning Margin Votes (%)	Third Party	Third Party Votes (%)	Other Votes (%)
59	DMK	446 (49.12)	AIADMK	420 (46.26)	26 (2.86)	NTK	29 (3.19)	13 (1.43)
60	AIADMK	458 (63.09)	DMK	227 (31.27)	231 (31.82)	NTK	21 (2.89)	20 (2.75)
61	AIADMK	329 (76.69)	DMK	88 (20.51)	241 (56.18)	NTK	4 (0.93)	8 (1.86)
62	NV	NV (NV)	NV	NV (NV)	NV (NV)	NV	NV (NV)	NV (NV)
63	DMK	361 (55.28)	AIADMK	260 (39.82)	101 (15.46)	NTK	14 (2.14)	18 (2.76)
64	AIADMK	340 (55.11)	DMK	227 (36.79)	113 (18.32)	NTK	39 (6.32)	11 (1.78)
65	AIADMK	277 (47.19)	DMK	266 (45.32)	11 (1.87)	NTK	27 (4.6)	17 (2.9)
66	DMK	305 (51.61)	AIADMK	259 (43.82)	46 (7.79)	NTK	17 (2.88)	10 (1.69)
67	DMK	314 (53.86)	AIADMK	219 (37.56)	95 (16.3)	NTK	39 (6.69)	11 (1.89)
67A	DMK	267 (48.99)	AIADMK	247 (45.32)	20 (3.67)	NTK	15 (2.75)	16 (2.94)
68	AIADMK	483 (52.96)	DMK	350 (38.38)	133 (14.58)	NTK	46 (5.04)	33 (3.62)
69	DMK	187 (49.34)	AIADMK	164 (43.27)	23 (6.07)	NTK	18 (4.75)	10 (2.64)
70	AIADMK	309 (54.88)	DMK	203 (36.06)	106 (18.82)	NTK	26 (4.62)	25 (4.44)
70A	AIADMK	334 (60.29)	DMK	199 (35.92)	135 (24.37)	NTK	7 (1.26)	14 (2.53)
71	DMK	386 (54.14)	AIADMK	295 (41.37)	91 (12.77)	NTK	15 (2.1)	17 (2.38)
72	DMK	336 (48.48)	AIADMK	319 (46.03)	17 (2.45)	NTK	31 (4.47)	7 (1.01)
73	AIADMK	443 (51.81)	DMK	370 (43.27)	73 (8.54)	NTK	18 (2.11)	24 (2.81)
74	DMK	248 (50.92)	AIADMK	218 (44.76)	30 (6.16)	NTK	16 (3.29)	5 (1.03)
74A	DMK	223 (48.58)	AIADMK	215 (46.84)	8 (1.74)	NTK	4 (0.87)	17 (3.7)
75	AIADMK	292 (66.06)	DMK	132 (29.86)	160 (36.2)	NTK	8 (1.81)	10 (2.26)
76	DMK	393 (51.11)	AIADMK	325 (42.26)	68 (8.85)	NTK	29 (3.77)	22 (2.86)
77	AIADMK	362 (45.76)	DMK	351 (44.37)	11 (1.39)	NTK	42 (5.31)	36 (4.55)
78	DMK	387 (47.96)	AIADMK	376 (46.59)	11 (1.37)	NTK	24 (2.97)	20 (2.48)
79	AIADMK	416 (64.9)	DMK	195 (30.42)	221 (34.48)	NTK	20 (3.12)	10 (1.56)
80	AIADMK	299 (53.58)	DMK	209 (37.46)	90 (16.12)	NTK	25 (4.48)	25 (4.48)
80A	AIADMK	350 (62.61)	DMK	190 (33.99)	160 (28.62)	NTK	7 (1.25)	12 (2.15)
81	AIADMK	233 (53.32)	DMK	165 (37.76)	68 (15.56)	NTK	18 (4.12)	21 (4.81)
82	AIADMK	398 (57.02)	DMK	244 (34.96)	154 (22.06)	NTK	18 (2.58)	38 (5.44)
83	AIADMK	326 (63.06)	DMK	161 (31.14)	165 (31.92)	NTK	11 (2.13)	19 (3.68)
84	AIADMK	385 (50.99)	DMK	305 (40.4)	80 (10.59)	NTK	39 (5.17)	26 (3.44)
85	AIADMK	410 (59.33)	DMK	235 (34.01)	175 (25.32)	NTK	23 (3.33)	23 (3.33)
86	AIADMK	542 (70.76)	DMK	190 (24.8)	352 (45.96)	NTK	19 (2.48)	15 (1.96)
87	AIADMK	316 (47.73)	DMK	296 (44.71)	20 (3.02)	NTK	25 (3.78)	25 (3.78)
88	AIADMK	366 (53.9)	DMK	270 (39.76)	96 (14.14)	NTK	24 (3.53)	19 (2.8)
89	AIADMK	446 (67.58)	DMK	152 (23.03)	294 (44.55)	NTK	43 (6.52)	19 (2.88)
90	AIADMK	405 (59.65)	DMK	224 (32.99)	181 (26.66)	NTK	22 (3.24)	28 (4.12)
91	AIADMK	460 (72.78)	DMK	146 (23.1)	314 (49.68)	NTK	19 (3.01)	7 (1.11)

Contd....

Socio-Economic Amenities - Rural

Access to Education Facilities

Particulars	Number of Villages (% of Population)				
	Available	Not Available	If Not Available (Distance of Nearest Facility)		
			A	B	C
Govt. Primary School	65 (94)	8 (6)	6 (2)	0 (0)	0 (0)
Private Primary School	11 (22)	62 (78)	0 (0)	0 (0)	0 (0)
Govt. Middle School	59 (95)	14 (5)	13 (5)	0 (0)	0 (0)
Private Middle School	7 (15)	66 (85)	0 (0)	0 (0)	0 (0)
Govt. Secondary School	15 (32)	58 (68)	33 (39)	20 (21)	1 (0)
Private Secondary School	5 (14)	68 (86)	1 (3)	1 (1)	0 (0)
Govt. Senior Secondary School	8 (19)	65 (81)	35 (41)	24 (29)	1 (0)
Private Senior Secondary School	4 (11)	69 (89)	2 (5)	1 (1)	0 (0)
Govt. Arts and Science Degree College	0 (0)	73 (100)	0 (0)	0 (0)	0 (0)
Private Arts and Science Degree College	1 (3)	72 (97)	7 (9)	10 (13)	55 (75)
Govt. Engineering College	0 (0)	73 (100)	0 (0)	0 (0)	0 (0)
Private Engineering College	1 (3)	72 (97)	7 (9)	10 (13)	55 (75)
Govt. Medicine College	0 (0)	73 (100)	0 (0)	1 (3)	72 (97)
Private Medicine College	0 (0)	73 (100)	0 (0)	0 (0)	0 (0)
Govt. Management Institute	0 (0)	73 (100)	0 (0)	0 (0)	0 (0)
Private Management Institute	1 (3)	72 (97)	7 (9)	10 (13)	55 (75)
Govt. Polytechnic	1 (3)	72 (97)	2 (3)	20 (30)	44 (56)
Private Polytechnic	0 (0)	73 (100)	0 (0)	1 (3)	5 (5)
Govt. Vocational Training School/ITI	0 (0)	73 (100)	0 (0)	1 (3)	7 (8)
Private Vocational Training School/ITI	0 (0)	73 (100)	6 (7)	22 (29)	37 (54)
Govt. Non Formal Training Centre	65 (94)	8 (6)	8 (6)	0 (0)	0 (0)
Private Non Formal Training Centre	0 (0)	73 (100)	0 (0)	0 (0)	0 (0)
Govt. School For Disabled	0 (0)	73 (100)	0 (0)	1 (3)	72 (97)
Private School For Disabled	0 (0)	73 (100)	0 (0)	0 (0)	0 (0)
Government Others	0 (0)	73 (100)	0 (0)	0 (0)	0 (0)
Private Others	0 (0)	73 (100)	0 (0)	0 (0)	0 (0)

Note : Distance A : Less than 5 km; B : Between 5-10 km; C : 10+ km.; Source : Data Analysis is based on 2011 Census.

DISCLAIMER

The Terms of Use and Disclaimer of Datanet India Private Limited (hereinafter referred to as "Datanet") for use of this analysis report of **Palacodu Assembly Constituency (Palacodu Vidhan Sabha)** :-

1. **Assembly Factbook™** is a Registered Trade Mark owned by Datanet.
2. All the maps are sketched and graphical representation only and have not been drawn to the scale and also not to represent the actual geographical area or boundary of the unit.
3. The data for the aforesaid analysis is based on authentic sources and has been culled from the various publications of Census, CSO and NSSO for district and block level data, various central and state government departments, Central & State Elections Commissions and the concerned Returning Officers' releases, Electoral Rolls, Election results and allied publications, internal assessment, surveys, estimates and analysis. Therefore, certain adjustment of data at micro level may have been done to arrive closer to the macro data.
4. Data have been provided on an "As Is" and "As AVAILABLE" basis
5. The colours shown in the maps or diagram and charts of a particular party, alliance or AC are indicative and do not represent them.
6. This publication which includes maps, sheets, graphs and data would be the property under copyright of Datanet only. The user may use these for its internal study, analysis and research purposes. It's public display, re-selling or any commercial uses by the user are not allowed.
7. Datanet has taken due care and caution in compilation and processing of data and allied information, but does not guarantee the accuracy, adequacy or completeness of any information/analysis and will be not responsible for any errors or omissions or for the results obtained from the use of such information/analysis.
8. All the contents for the publication have been culled from various authentic sources and Datanet reasonably believes such sources to be reliable, but does not make any representations, express or implied as to the accuracy or fitness of use of such information. The information or contents of the information/analysis do not constitute advice and should not be relied upon in making (or refraining from making) any decision. Any reliance placed upon the information provided by Datanet is the sole responsibility and strictly at the user's risk.
9. In no event will Datanet be liable for any damages (including, without limitation, damages for loss of business projects, or loss of profits) arising in contract, tort or otherwise from the use of or inability to use any of its contents, or from any action taken (or refrained from being taken) as a result of using the analysis or any of its contents. Datanet its directors, owners, editors, officials, employees, distributor and agents or any associate will not be liable for any errors in the information contained or any consequences arising from the use of the contents of the provided information/analysis.
10. If any provision of these terms and conditions is held invalid or illegal or unenforceable for any reason by any court of competent jurisdiction, such provision shall be severed and the remainder of provisions of the terms and conditions shall continue in full force and effect as if the Term of Use had been executed with the invalid, illegal or unenforceable provision eliminated.
11. If there are any discrepancies in the information provided, please bring it to attention of Datanet for suitable rectification measures.

Buy Online This Complete Book At
Datanet India eBooks Store

www.indiastatpublications.com

or go directly at

[http://www.indiastatpublications.com/
Assembly_factbook/Tamil_Nadu/Dharmapuri/ Palacodu](http://www.indiastatpublications.com/Assembly_factbook/Tamil_Nadu/Dharmapuri/Palacodu)

 **india**stat**elections**

