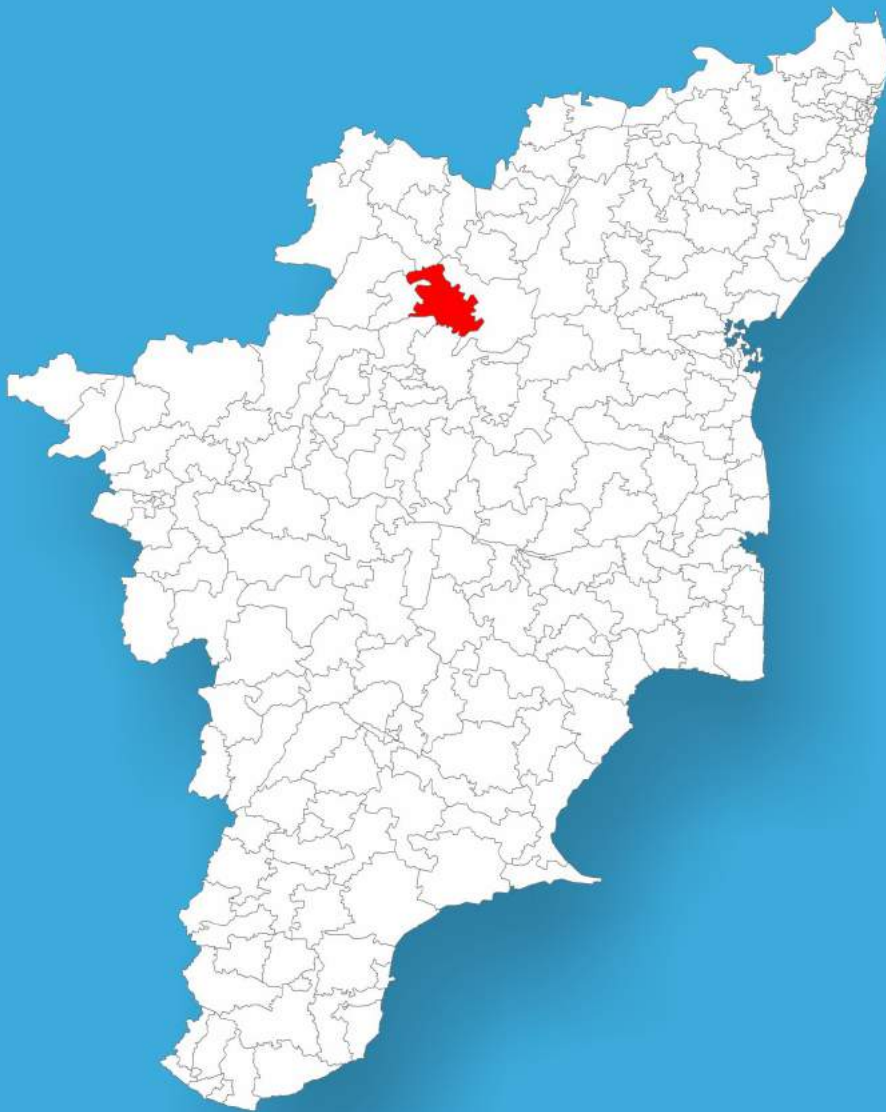




Tamil Nadu

Assembly Factbook™

Pappireddippatti Assembly Constituency



Key Electoral Data of Pappireddippatti
Assembly Constituency (Vidhan Sabha)

Tamil Nadu

Assembly Factbook™

Pappireddippatti Assembly Constituency



Pappireddippatti Vidhan Sabha

Editor & Director

Dr. R.K. Thukral

Research Editor

Dr. Shafeeq Rahman

Compiled, Researched and Published by Datanet India Pvt. Ltd.

D-100, 1st Floor,

Okhla Industrial Area, Phase-I,
New Delhi- 110020.

Ph.: 91-11- 43580781-84

Email : support@indiastatpublications.com

Website : www.indiastatelections.com

Online Book Store :

www.indiastatpublications.com

Report No. : AFB/TN-060-0123

ISBN : 978-93-5313-820-2

First Edition : January, 2018

Sixth Updated Edition : January, 2023

Price : Rs. 11500/-

US\$ 310

© Datanet India Pvt. Ltd.

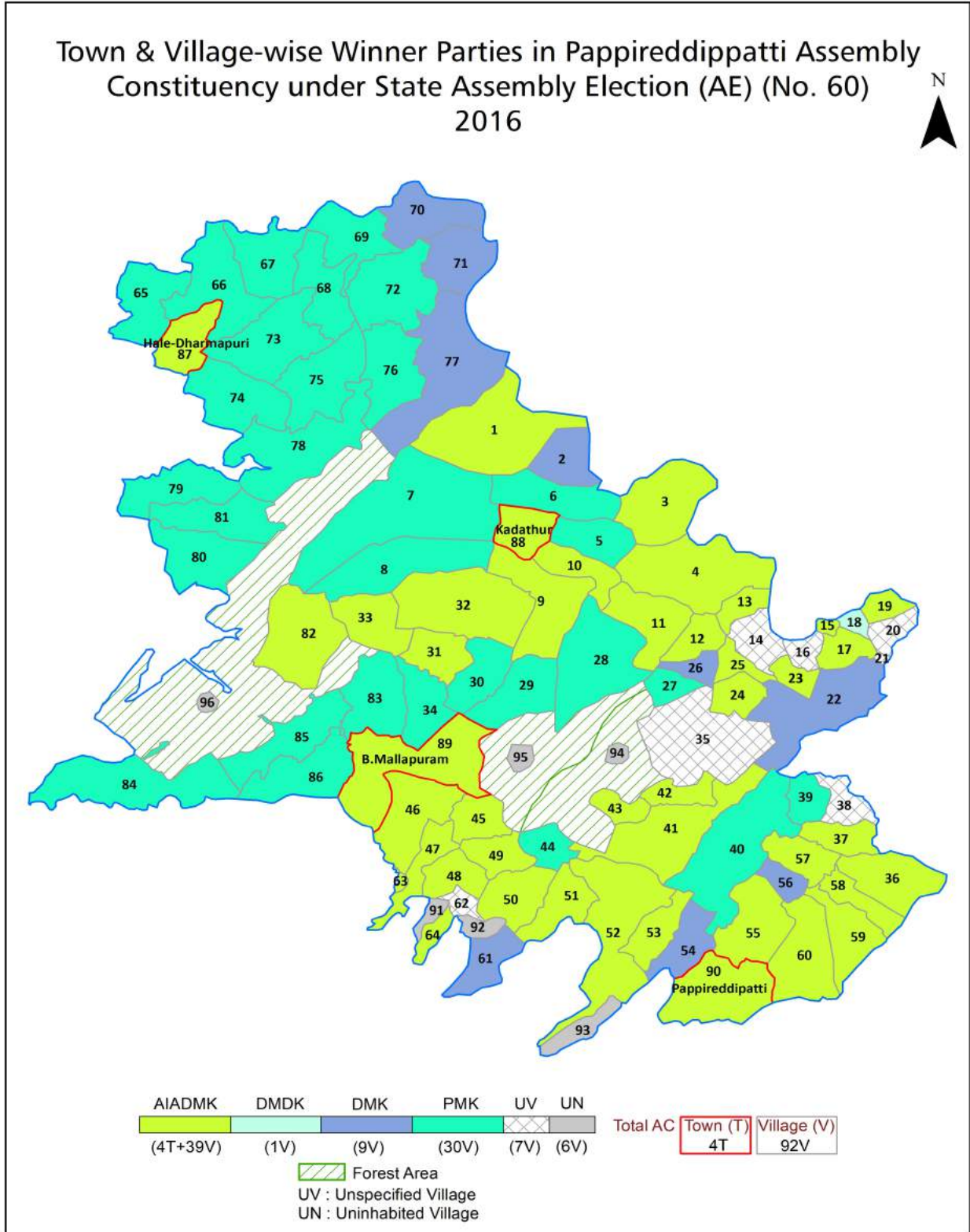
All rights reserved. No part of this book may be reproduced, stored in a retrieval system or transmitted in any form or by any means, mechanical photocopying, photographing, scanning, recording or otherwise without the prior written permission of the publisher. Please refer to Disclaimer at page no. 245 for the use of this publication.

Printed in India

Contents

No.	Particulars	Page No.
	Introduction	
1	Assembly Constituency - (Vidhan Sabha) at a Glance Features of Assembly as per Delimitation Commission of India (2008)	1-2
	Location and Political Maps	
2	Location Map Boundaries of Assembly Constituency - (Vidhan Sabha) in District Boundaries of Assembly Constituency under Parliamentary Constituency - (Lok Sabha) Town & Village-wise Winner Parties- 2021, 2019, 2016, 2014, 2011 and 2009	3-11
	Administrative Setup (2011)	
3	District Sub-district Towns Villages Inhabited Villages Uninhabited Villages Village Panchayat Intermediate Panchayat	12-17
	Demographics (2011)	
4	Population Households Rural/Urban Population Towns and Villages by Population Size Sex Ratio (Total & 0-6 Years) Religious Population Social Population Literacy Rate	18-19
	Electoral Features	
5	Important Dates of Last Elections Held Electors by Gender Service Electors Voters Voters Turnout Polling Stations & Average Number of Electors per Polling Station Electors by Age Group Present Elected Representatives	20-25
	Historical Summary Election Results	
6	Vote Share of Major Parties Winning Margin (Number & Percentage) Polarity of Parties Summary Result of Assembly Segment of Parliamentary Elections 2019, 2014 and 2009 Summary Result of Assembly Elections 2021, 2016 and 2011	26-36
	Polling Station Level Election Results	
7	Name and Number of Polling Station 2021, 2019, 2016, 2014, 2011 and 2009 Polling Station-wise Electors, Voters & Voters Turnout 2021, 2019, 2016, 2014, 2011 and 2009 Polling Station wise Elections Results 2021, 2019, 2016, 2014, 2011 and 2009	37-224
	Share of Assembly Constituency	
8	Share of Assembly Constituency - (Vidhan Sabha) in State, District and Parliamentary Constituency - (Lok Sabha)	225
	Socio-Economic Amenities (2011)	
9	Access to Administrative Units Agricultural, Manufacturing and Industrial Commodities Demographic Indicators Education Health & Manpower Drinking Water Supply Sanitation Entertainment and Recreations Infrastructure Power Food Allocation Distribution and Marketing of Agriculture Commodities Infrastructure Transport and Road Infrastructure Communication Banking and Financial Services Land Use Irrigation Source	226-241
10	Abbreviation & Sources	242-244
11	Disclaimer	245

Location & Political Map



Administrative Setup

List of Village Panchayat & Intermediate Panchayat (Block) Name - 2011

Village Name	Village Panchayat Name	Intermediate Panchayat Name
A. Pallipatti	A. Pallipatty	Pappireddipatti
Adigarapatty	Adigarapatty	Pappireddipatti
Ajjampatty	B. Pallipatti	Pappireddipatti
Akkamanahalli	Akkamanahalli	Dharmapuri
Alapuram	Alapuram	Pappireddipatti
Allalapatty	Gopichettipalayam	Morappur
Andihalli	Andihalli	Dharmapuri
Annamalaipatty	Gopichettipalayam	Morappur
Bairanatham	Bairanatham	Pappireddipatti
Balagamudram	Gurubarahalli	Morappur
Basuvapuram	Basuvapuram	Morappur
Battalamalai	Sunkarahalli	Morappur
Bommidi	Bommidi	Pappireddipatti
Bosinaickenhalli	Osahalli	Morappur
Bothakkadu	Bothakkadu	Pappireddipatti
Buddireddipatti	Buddireddipatti, Venkatadahalli	Morappur
Chintalpadi	Chintalpadi, Vaguthupatti	Morappur
Devarajapalayam	Molayanur	Pappireddipatti
Gedakarahally	Obilinayakkanahalli	Morappur
Gopalapuram	Gopalapuram	Harur
Gopichettipalayam	Gopichettipalayam	Morappur
Gundalamaduvu	Boothinatham	Pappireddipatti
Gurubarahalli	Gurubarahalli	Morappur
Irulapatty	Irulapatty	Pappireddipatti
Jangalahalli	B. Pallipatti	Pappireddipatti
Kadarampatty	Gopichettipalayam	Morappur
Kadiripuram	Bairanatham	Pappireddipatti
Kavandampatty	Kavandampatty	Pappireddipatti
Kerekodahalli	Kerakodahalli	Morappur

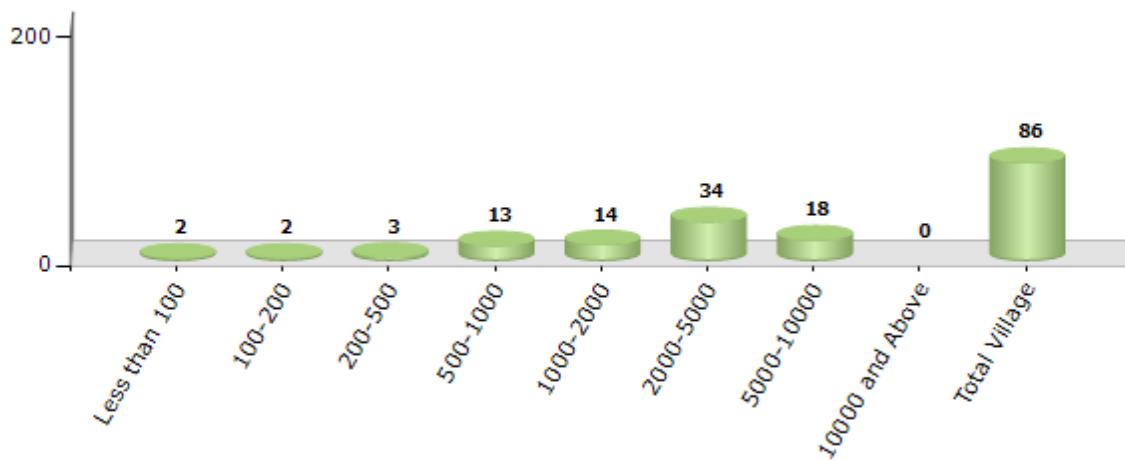
Contd....

Demographics

Number of Villages by Population Size - 2011

Less than 100	100-200	200-500	500-1000	1000-2000	2000-5000	5000-10000	10000 and Above	Total Village
2	2	3	13	14	34	18	0	86

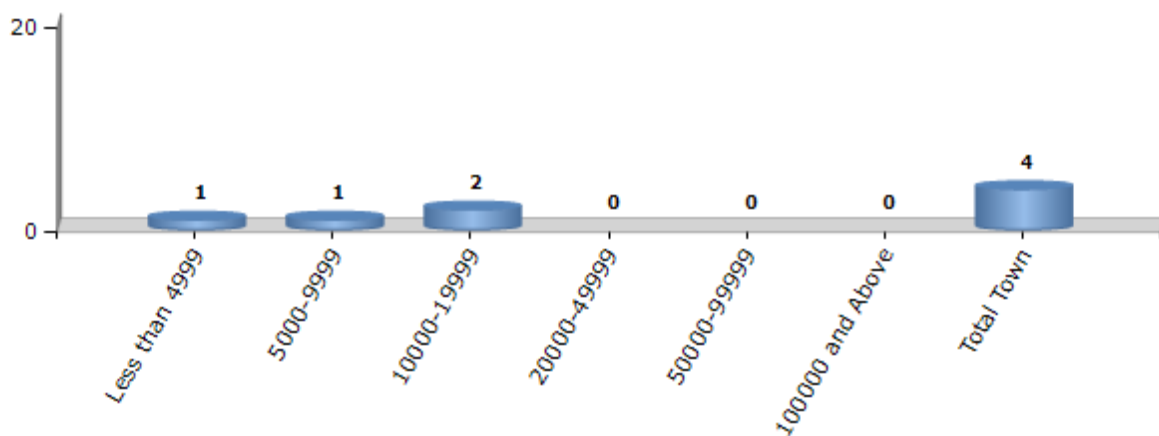
Number of Villages by Population Size - 2011



Number of Towns by Population Size - 2011

Less than 4999	5000-9999	10000-19999	20000-49999	50000-99999	100000 and Above	Total Town
1	1	2	0	0	0	4

Number of Towns by Population Size - 2011

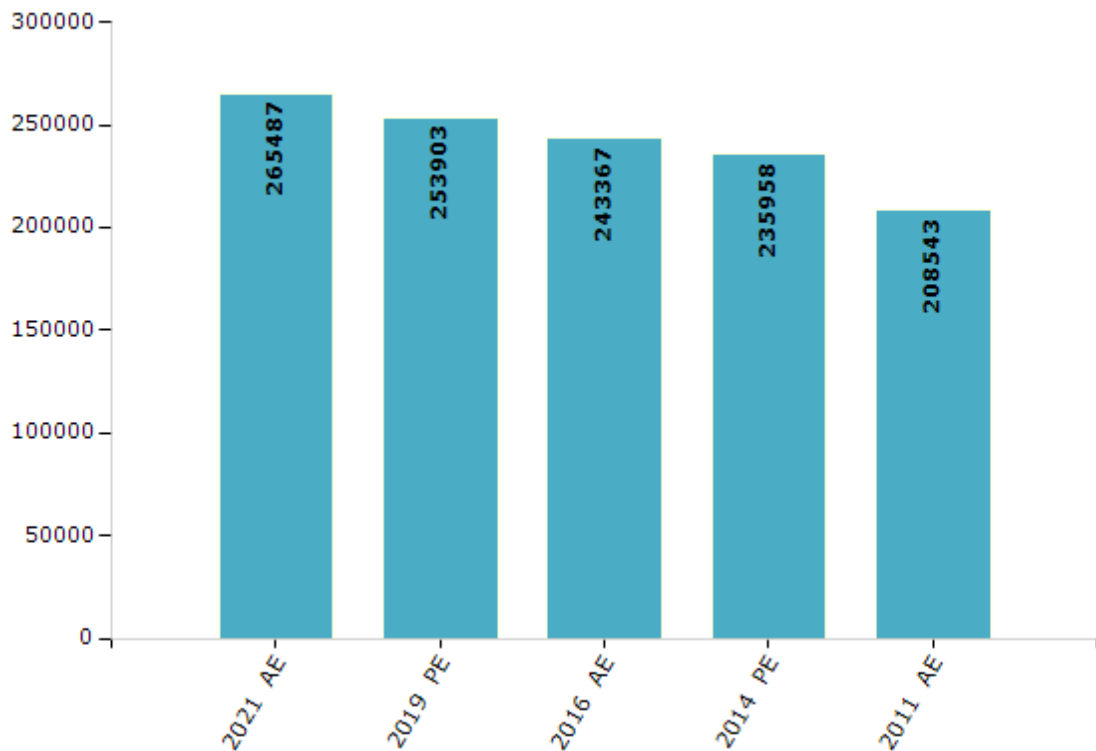


Electoral Features

Electors by Male & Female

Year	Male	Female	Others	Total	Year	Male	Female	Others	Total
2021 AE	133185	132293	9	265487	1999 PE	-	-	-	-
2019 PE	128241	125658	4	253903	1996 AE	-	-	-	-
2016 AE	123099	120264	4	243367	1991 AE	-	-	-	-
2014 PE	119879	116078	1	235958	1989 AE	-	-	-	-
2011 AE	106614	101923	6	208543	1984 AE	-	-	-	-
2009 PE	-	-	-	-	1980 AE	-	-	-	-
2006 AE	-	-	-	-	1977 AE	-	-	-	-
2004 PE	-	-	-	-	1971 AE	-	-	-	-
2001 AE	-	-	-	-	1967 AE	-	-	-	-

Number of Electors

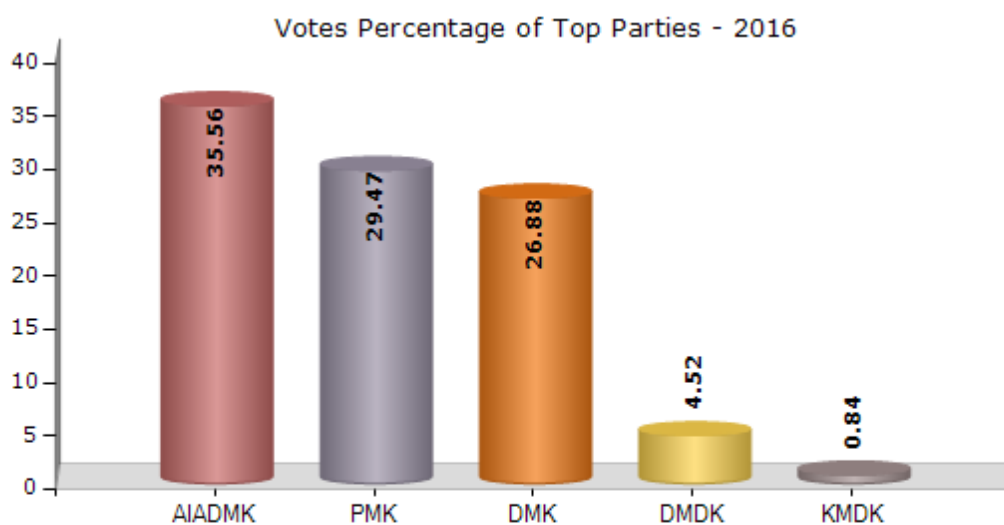


Note : AE : Assembly Election, PE : Assembly Segment of Parliamentary Election

Historical Summary Election Results

Summary Result of Assembly Election - 2016

Candidate Name	Party	Votes	Votes %
Palaniyappan. P	AIADMK	74234	35.56
Sathiyamoorthy. A	PMK	61521	29.47
Prabhu Rajasekar. M	DMK	56109	26.88
Baskar . A	DMDK	9441	4.52
Ashokan. G	KMDK	1760	0.84
Gopi. K	BSP	827	0.4
Rajalingam. A	IND	818	0.39
Rajkumar. V	IND	771	0.37
Moovendan. M	NTK	588	0.28
Saravanan. K	YSP	293	0.14
Muniraj. M	IND	287	0.14
Sundaramoorthy. M	IJK	270	0.13
Ragu. V	IND	204	0.1
Dhanapal. R	SP	164	0.08
	NOTA	1467	0.7



Polling Station Level Election Results

Number and Name of Polling Stations (PS) (2021)

Number of Polling Stations	Name of Polling Stations	Number of Polling Stations	Name of Polling Stations
1	Panchayat Union Elementary School, K.Naduhalli - 636809, New Terraced Building, Facing South - East wing	18	Panchayat Union Middle School, V.Gollahalli - 635202, Terraced Building, Facing North - West wing
1A	Panchayat Union Elementary School, K.Naduhalli - 636809, New Terraced Building, Facing South - East wing	19	Panchayat Union Middle School, V.Gollahalli - 635202, Terraced Building, Facing North - East wing
2	Panchayat Union Elementary School, K.Naduhalli - 636809., New Terraced Building, Facing South - West Wing.	19A	Panchayat Union Middle School, V.Gollahalli - 635202, Terraced Building, Facing North - East wing
3	Panchayat Union Elementary School, K.Naduhalli - 636809., Terraced Building, Facing East - North Wing	20	Panchayat Union Elementary School, Onniyampatti - 635202, New Terraced Building, Facing South - East Wing
4	Panchayat Union Middle School, Muthugoundankottai - 636703, Terraced Building, Facing West - South wing.	21	Government High School Naickankottai - 635202, Terraced Building, Facing North - East wing
5	Panchayat Union Elementary School, Nallanahalli - 636704, Tiled Building, Facing West.	22	Government High School Naickankottai - 635202, Terraced Building, Facing North - West wing
6	Panchayat Union Middle School, Gundalpatti - 636704, New Terraced Building, Facing East - North Wing	23	Panchayat Union Elementary School, Guttur - 635202, Terraced Building, Facing East
6A	Panchayat Union Middle School, Gundalpatti - 636704, New Terraced Building, Facing East - North Wing	24	Panchayat Union Elementary School, Krishnapuram - 635202, Terraced Building, Facing West - South Wing
7	Panchayat Union Middle School, Gundalpatti - 636704, Terraced Building, Facing East - South Wing	24A	Panchayat Union Elementary School, Krishnapuram - 635202, Terraced Building, Facing West - South Wing
8	Panchayat Union Middle School Muthuhalli - 636704, Terraced Building, Facing East - South Wing	25	Panchayat Union Elementary School, Krishnapuram - 635202, Terraced Building, Facing West - North Wing
9	Panchayat Union Middle School, S.Kottavur - 636704, Terraced Building, Facing North - East Wing	26	Panchayat Union Elementary School, P.Mottupatti -635302, Terraced Building, Facing South
10	Panchayat Union Middle School, S.Kottavur - 636704, Terraced Building, Facing East - South Wing	26A	Panchayat Union Elementary School, P.Mottupatti -635302, Terraced Building, Facing South
11	Panchayat Union Elementary School, Konanginaickanahalli - 635205, Terraced Building, Facing South - East Wing	27	Panchayat Union Elementary School, Vaguthupatti - 635202, Terraced Building, Facing East - North Wing
12	Panchayat Union Elementary School, Konanginaickanahalli - 635205, Terraced Building, Facing South - West Wing	27A	Panchayat Union Elementary School, Vaguthupatti - 635202, Terraced Building, Facing East - North Wing
13	Panchayat Union Middle School, Maravadi - 635205, Terraced Building, Facing East - North Wing	28	Panchayat Union Middle School, Puluthikarai - 635202, New Terraced Building, Facing East - North Wing
14	Panchayat Union Middle School, Maravadi - 635205, Terraced Building, Facing North - West Wing.	29	Panchayat Union Middle School, Puluthikarai - 635202, New Terraced Building, Facing East - South Wing
14A	Panchayat Union Middle School, Maravadi - 635205, Terraced Building, Facing North - West Wing.	30	Panchayat Union Elementary School, Savulur - 635202, Terraced Building - North Facing
15	Panchayat Union Elementary School, Sengalmedu- 635205, Terraced Building, Facing North - West Wing	31	Panchayat Union Elementary School, Chinneri Mottupatti - 635202, MangaloreTilled Building, Facing West
16	Panchayat Union Elementary School, Naickenkottai - 635202, Terraced Building, Facing East - North Wing (Centre building)	32	Panchayat Union Middle School, Puliypatti - 635202, New Additional Terraced Building, Facing West - South Wing
17	Panchayat Union Elementary School, Naickenkottai - 635202, Terraced building Facing South - East wing,	32A	Panchayat Union Middle School, Puliypatti - 635202, New Additional Terraced Building, Facing West - South Wing
17A	Panchayat Union Elementary School, Naickenkottai - 635202, Terraced building Facing South - East wing,	33	Panchayat Union Middle School, Puliypatti - 635202, New Terraced Building, Facing West - North Wing

Contd....

Polling Station Level Election Results

Polling Station-wise Votes Secured by Overall Top Five Parties in Pappireddippatti Assembly in Assembly Election (AE) under Dharmapuri Parliamentary Constituency in Tamil Nadu (2021)

Number of Polling Station	Winner - Govindasamy. A (AIADMK)	Runner-up - Prabhu Rajasekar. M (DMK)	3rd - Palaniappan.P (AMMKMNKZ)	4th - Ramesh. R (NTK)	5th - Srinivasan (MNM)	NOTA	Other	Total Votes Secured
28	397	336	37	17	3	7	4	801
29	63	390	6	36	1	2	7	505
30	619	275	18	18	2	7	3	942
31	158	633	20	8	3	0	8	830
32	244	239	29	24	2	7	5	550
32A	238	236	29	8	5	2	4	522
33	496	127	77	27	6	5	6	744
34	443	129	33	19	4	4	6	638
35	291	194	17	9	3	2	0	516
36	369	282	25	46	9	2	8	741
37	518	111	12	28	2	3	21	695
38	307	171	30	39	10	6	8	571
38A	299	128	27	10	3	2	9	478
39	588	102	53	15	3	11	9	781
40	543	186	81	25	5	2	7	849
41	510	225	46	53	7	12	11	864
42	404	77	31	29	4	3	8	556
43	404	117	46	49	9	5	3	633
44	313	200	59	36	7	7	10	632
45	214	149	45	23	14	3	2	450
45A	202	171	54	10	14	6	8	465
46	547	160	24	20	6	4	6	767
47	386	89	28	16	1	1	5	526
48	296	182	91	25	9	3	9	615
49	656	135	65	32	8	7	11	914
50	475	117	47	25	6	5	6	681
51	537	69	13	20	2	5	4	650
52	567	89	65	25	3	19	19	787
53	338	62	55	22	2	12	5	496
53A	376	54	52	10	1	5	8	506
54	465	159	8	14	16	10	6	678
55	403	85	43	10	5	3	10	559
56	447	100	27	17	10	8	2	611
57	348	87	18	19	4	4	6	486
57A	342	76	22	5	1	3	7	456

Contd....

Polling Station Level Election Results

Winner, Runner-up and 3rd Party Position & Winning Margin According to Polling Stations in Pappireddippatti Assembly in Assembly Election (AE) under Dharmapuri Parliamentary Constituency in Tamil Nadu (2021)

Polling Station Number	Winner Party	Winner Votes (%)	Runner-up Party	Runner-up Votes (%)	Winning Margin Votes (%)	Third Party	Third Party Votes (%)	Other Votes (%)
62	AIADMK	347 (73.05)	DMK	85 (17.89)	262 (55.16)	AMMKMNKZ	22 (4.63)	21 (4.42)
62A	AIADMK	367 (75.05)	DMK	78 (15.95)	289 (59.1)	AMMKMNKZ	27 (5.52)	17 (3.48)
63	AIADMK	416 (74.82)	DMK	80 (14.39)	336 (60.43)	AMMKMNKZ	20 (3.6)	40 (7.19)
64	AIADMK	283 (57.87)	DMK	134 (27.4)	149 (30.47)	NTK	37 (7.57)	35 (7.16)
64A	AIADMK	285 (61.42)	DMK	131 (28.23)	154 (33.19)	AMMKMNKZ	22 (4.74)	26 (5.6)
65	AIADMK	298 (60.57)	DMK	129 (26.22)	169 (34.35)	AMMKMNKZ	34 (6.91)	31 (6.3)
65A	AIADMK	291 (60.63)	DMK	129 (26.88)	162 (33.75)	AMMKMNKZ	23 (4.79)	37 (7.71)
66	AIADMK	521 (69.56)	DMK	167 (22.3)	354 (47.26)	AMMKMNKZ	29 (3.87)	32 (4.27)
67	AIADMK	399 (75.57)	DMK	88 (16.67)	311 (58.9)	NTK	19 (3.6)	22 (4.17)
68	AIADMK	367 (69.25)	DMK	117 (22.08)	250 (47.17)	AMMKMNKZ	32 (6.04)	14 (2.64)
69	AIADMK	394 (61.28)	DMK	156 (24.26)	238 (37.02)	NTK	42 (6.53)	51 (7.93)
70	AIADMK	414 (58.15)	DMK	173 (24.3)	241 (33.85)	AMMKMNKZ	88 (12.36)	37 (5.2)
71	AIADMK	561 (61.72)	AMMKMNKZ	155 (17.05)	406 (44.67)	DMK	129 (14.19)	64 (7.04)
72	AIADMK	452 (60.59)	DMK	205 (27.48)	247 (33.11)	NTK	36 (4.83)	53 (7.1)
73	AIADMK	615 (69.81)	DMK	145 (16.46)	470 (53.35)	AMMKMNKZ	63 (7.15)	58 (6.58)
74	AIADMK	376 (72.73)	DMK	75 (14.51)	301 (58.22)	AMMKMNKZ	30 (5.8)	36 (6.96)
74A	AIADMK	368 (76.35)	DMK	67 (13.9)	301 (62.45)	AMMKMNKZ	28 (5.81)	19 (3.94)
75	AIADMK	399 (72.41)	DMK	89 (16.15)	310 (56.26)	NTK	24 (4.36)	39 (7.08)
76	AIADMK	625 (80.96)	AMMKMNKZ	63 (8.16)	562 (72.8)	DMK	48 (6.22)	36 (4.66)
77	AIADMK	448 (77.91)	DMK	55 (9.57)	393 (68.34)	AMMKMNKZ	53 (9.22)	19 (3.3)
78	AIADMK	547 (76.18)	DMK	85 (11.84)	462 (64.34)	AMMKMNKZ	48 (6.69)	38 (5.29)
79	AIADMK	411 (76.25)	AMMKMNKZ	59 (10.95)	352 (65.3)	DMK	43 (7.98)	26 (4.82)
79A	AIADMK	377 (76.78)	AMMKMNKZ	57 (11.61)	320 (65.17)	DMK	45 (9.16)	12 (2.44)
80	AIADMK	705 (79.93)	DMK	75 (8.5)	630 (71.43)	AMMKMNKZ	48 (5.44)	54 (6.12)
81	AIADMK	414 (77.53)	AMMKMNKZ	67 (12.55)	347 (64.98)	DMK	32 (5.99)	21 (3.93)
82	AIADMK	289 (51.79)	DMK	155 (27.78)	134 (24.01)	AMMKMNKZ	64 (11.47)	50 (8.96)
82A	AIADMK	304 (58.69)	DMK	157 (30.31)	147 (28.38)	AMMKMNKZ	38 (7.34)	19 (3.67)
83	AIADMK	340 (71.58)	DMK	87 (18.32)	253 (53.26)	NTK	23 (4.84)	25 (5.26)
83A	AIADMK	362 (75.89)	DMK	89 (18.66)	273 (57.23)	AMMKMNKZ	16 (3.35)	10 (2.1)
84	AIADMK	365 (59.64)	DMK	184 (30.07)	181 (29.57)	AMMKMNKZ	33 (5.39)	30 (4.9)
85	AIADMK	362 (68.05)	DMK	102 (19.17)	260 (48.88)	AMMKMNKZ	32 (6.02)	36 (6.77)
85A	AIADMK	373 (71.73)	DMK	105 (20.19)	268 (51.54)	AMMKMNKZ	21 (4.04)	21 (4.04)
86	AIADMK	188 (46.19)	DMK	179 (43.98)	9 (2.21)	AMMKMNKZ	24 (5.9)	16 (3.93)
87	AIADMK	306 (47.08)	DMK	298 (45.85)	8 (1.23)	AMMKMNKZ	26 (4)	20 (3.08)
88	AIADMK	207 (45.2)	DMK	201 (43.89)	6 (1.31)	AMMKMNKZ	23 (5.02)	27 (5.9)
88A	AIADMK	202 (45.29)	DMK	200 (44.84)	2 (0.45)	AMMKMNKZ	24 (5.38)	20 (4.48)
89	AIADMK	465 (72.88)	DMK	103 (16.14)	362 (56.74)	AMMKMNKZ	38 (5.96)	32 (5.02)

Contd....

Socio-Economic Amenities - Rural

Access to Education Facilities

Particulars	Number of Villages (% of Population)				
	Available	Not Available	If Not Available (Distance of Nearest Facility)		
			A	B	C
Govt. Primary School	76 (97)	10 (3)	7 (1)	0 (0)	0 (0)
Private Primary School	17 (27)	69 (73)	2 (1)	0 (0)	0 (0)
Govt. Middle School	57 (86)	29 (14)	22 (9)	0 (0)	0 (0)
Private Middle School	9 (15)	77 (85)	6 (3)	0 (0)	0 (0)
Govt. Secondary School	27 (48)	59 (52)	35 (31)	8 (4)	0 (0)
Private Secondary School	7 (13)	79 (87)	9 (5)	2 (2)	0 (0)
Govt. Senior Secondary School	14 (26)	72 (74)	41 (43)	12 (13)	0 (0)
Private Senior Secondary School	7 (13)	79 (87)	12 (9)	2 (2)	0 (0)
Govt. Arts and Science Degree College	0 (0)	86 (100)	6 (10)	10 (17)	11 (19)
Private Arts and Science Degree College	1 (1)	85 (99)	6 (9)	37 (31)	15 (13)
Govt. Engineering College	0 (0)	86 (100)	0 (0)	0 (0)	1 (1)
Private Engineering College	2 (4)	84 (96)	12 (14)	17 (27)	54 (54)
Govt. Medicine College	0 (0)	86 (100)	1 (2)	11 (22)	74 (76)
Private Medicine College	0 (0)	86 (100)	0 (0)	0 (0)	0 (0)
Govt. Management Institute	0 (0)	86 (100)	0 (0)	1 (2)	4 (4)
Private Management Institute	1 (1)	85 (99)	8 (6)	20 (33)	52 (54)
Govt. Polytechnic	0 (0)	86 (100)	1 (2)	2 (3)	2 (2)
Private Polytechnic	2 (3)	84 (97)	15 (14)	50 (61)	14 (14)
Govt. Vocational Training School/ITI	0 (0)	86 (100)	2 (4)	6 (10)	21 (26)
Private Vocational Training School/ITI	0 (0)	86 (100)	0 (0)	11 (11)	46 (49)
Govt. Non Formal Training Centre	76 (97)	10 (3)	10 (3)	0 (0)	0 (0)
Private Non Formal Training Centre	0 (0)	86 (100)	0 (0)	0 (0)	0 (0)
Govt. School For Disabled	0 (0)	86 (100)	1 (2)	9 (18)	72 (74)
Private School For Disabled	0 (0)	86 (100)	0 (0)	0 (0)	4 (6)
Government Others	0 (0)	86 (100)	0 (0)	0 (0)	0 (0)
Private Others	0 (0)	86 (100)	0 (0)	0 (0)	0 (0)

Note : Distance A : Less than 5 km; B : Between 5-10 km; C : 10+ km.; Source : Data Analysis is based on 2011 Census.

DISCLAIMER

The Terms of Use and Disclaimer of Datanet India Private Limited (hereinafter referred to as "Datanet") for use of this analysis report of **Pappireddippatti Assembly Constituency (Pappireddippatti Vidhan Sabha)** :-

1. **Assembly Factbook™** is a Registered Trade Mark owned by Datanet.
2. All the maps are sketched and graphical representation only and have not been drawn to the scale and also not to represent the actual geographical area or boundary of the unit.
3. The data for the aforesaid analysis is based on authentic sources and has been culled from the various publications of Census, CSO and NSSO for district and block level data, various central and state government departments, Central & State Elections Commissions and the concerned Returning Officers' releases, Electoral Rolls, Election results and allied publications, internal assessment, surveys, estimates and analysis. Therefore, certain adjustment of data at micro level may have been done to arrive closer to the macro data.
4. Data have been provided on an "As Is" and "As AVAILABLE" basis
5. The colours shown in the maps or diagram and charts of a particular party, alliance or AC are indicative and do not represent them.
6. This publication which includes maps, sheets, graphs and data would be the property under copyright of Datanet only. The user may use these for its internal study, analysis and research purposes. It's public display, re-selling or any commercial uses by the user are not allowed.
7. Datanet has taken due care and caution in compilation and processing of data and allied information, but does not guarantee the accuracy, adequacy or completeness of any information/analysis and will be not responsible for any errors or omissions or for the results obtained from the use of such information/analysis.
8. All the contents for the publication have been culled from various authentic sources and Datanet reasonably believes such sources to be reliable, but does not make any representations, express or implied as to the accuracy or fitness of use of such information. The information or contents of the information/analysis do not constitute advice and should not be relied upon in making (or refraining from making) any decision. Any reliance placed upon the information provided by Datanet is the sole responsibility and strictly at the user's risk.
9. In no event will Datanet be liable for any damages (including, without limitation, damages for loss of business projects, or loss of profits) arising in contract, tort or otherwise from the use of or inability to use any of its contents, or from any action taken (or refrained from being taken) as a result of using the analysis or any of its contents. Datanet its directors, owners, editors, officials, employees, distributor and agents or any associate will not be liable for any errors in the information contained or any consequences arising from the use of the contents of the provided information/analysis.
10. If any provision of these terms and conditions is held invalid or illegal or unenforceable for any reason by any court of competent jurisdiction, such provision shall be severed and the remainder of provisions of the terms and conditions shall continue in full force and effect as if the Term of Use had been executed with the invalid, illegal or unenforceable provision eliminated.
11. If there are any discrepancies in the information provided, please bring it to attention of Datanet for suitable rectification measures.

Buy Online This Complete Book At
Datanet India eBooks Store

www.indiastatpublications.com

or go directly at

[http://www.indiastatpublications.com/
Assembly_factbook/Tamil_Nadu/Dharmapuri/
Pappireddippatti](http://www.indiastatpublications.com/Assembly_factbook/Tamil_Nadu/Dharmapuri/Pappireddippatti)

 **india**stat**elections**

