



Tamil Nadu

# Assembly Factbook™

Athoor Assembly Constituency



Key Electoral Data of Athoor  
Assembly Constituency (Vidhan Sabha)

Tamil Nadu

# Assembly Factbook™

Athoor Assembly Constituency



Athoor Vidhan Sabha

## **Editor & Director**

Dr. R.K. Thukral

## **Research Editor**

Dr. Shafeeq Rahman

## **Compiled, Researched and Published by Datanet India Pvt. Ltd.**

D-100, 1st Floor,

Okhla Industrial Area, Phase-I,  
New Delhi- 110020.

Ph.: 91-11- 43580781-84

Email : support@indiastatpublications.com

Website : www.indiastatelections.com

## **Online Book Store :**

www.indiastatpublications.com

**Report No. :** AFB/TN-129-0125

**ISBN :** 978-93-5313-716-8

**First Edition :** January, 2018

**Eighth Updated Edition :** January, 2025

**Price :** Rs. 11500/-

US\$ 310

© **Datanet India Pvt. Ltd.**

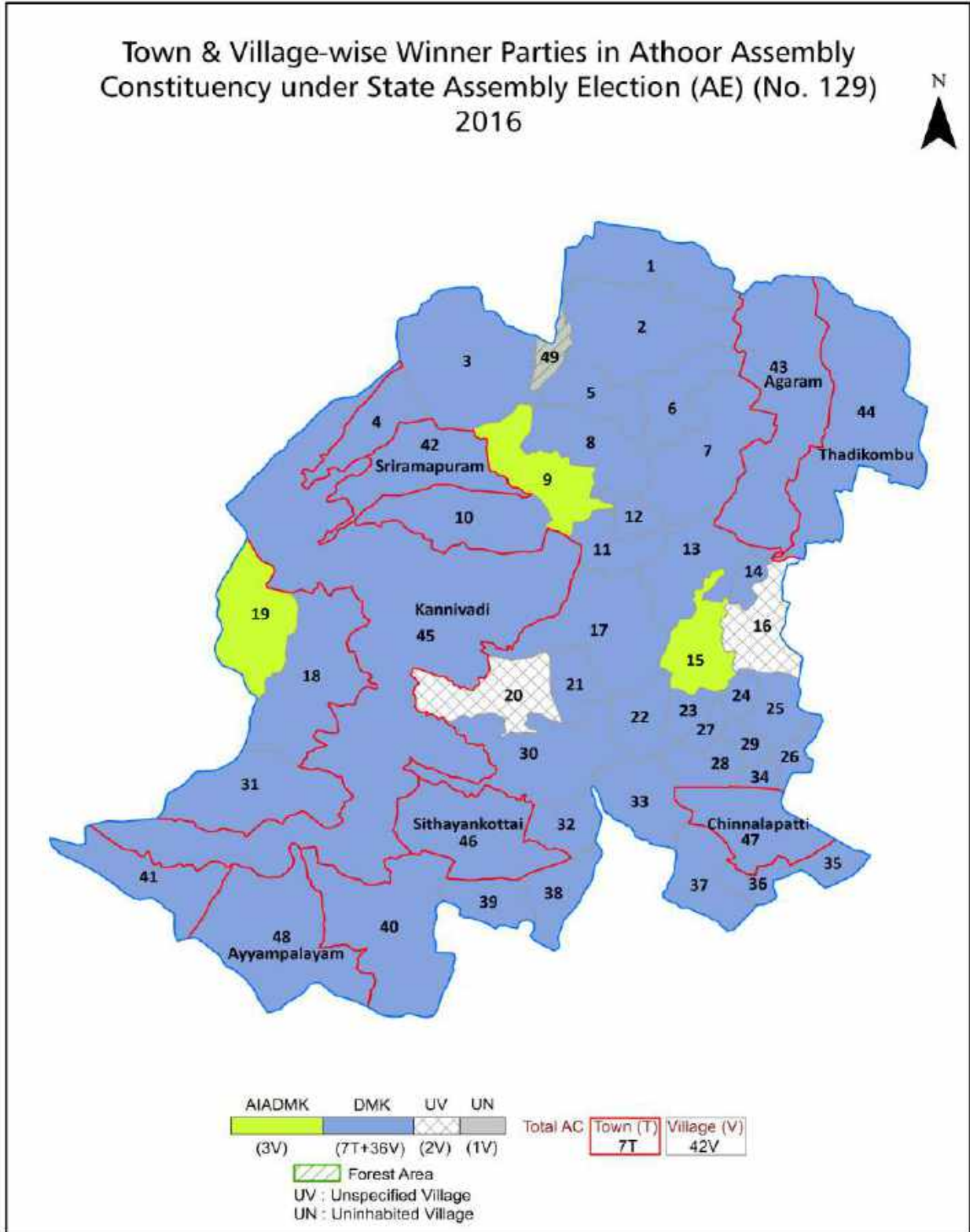
All rights reserved. No part of this book may be reproduced, stored in a retrieval system or transmitted in any form or by any means, mechanical photocopying, photographing, scanning, recording or otherwise without the prior written permission of the publisher. Please refer to Disclaimer at page no. 270 for the use of this publication.

Printed in India

## Contents

No.	Particulars	Page No.
	<b>Introduction</b>	
1	Assembly Constituency - (Vidhan Sabha) at a Glance   Features of Assembly as per Delimitation Commission of India (2008)	1-2
	<b>Location and Political Maps</b>	
2	Location Map   Boundaries of Assembly Constituency - (Vidhan Sabha) in District   Boundaries of Assembly Constituency under Parliamentary Constituency - (Lok Sabha)   Town & Village-wise Winner Parties- 2024, 2021, 2019, 2016, 2014, 2011 and 2009	3-11
	<b>Administrative Setup (2011)</b>	
3	District   Sub-district   Towns   Villages   Inhabited Villages   Uninhabited Villages   Village Panchayat   Intermediate Panchayat	12-15
	<b>Demographics (2011)</b>	
4	Population   Households   Rural/Urban Population   Towns and Villages by Population Size   Sex Ratio (Total & 0-6 Years)   Religious Population   Social Population   Literacy Rate	16-17
	<b>Electoral Features</b>	
5	Important Dates of Last Elections Held   Electors by Gender   Service Electors   Voters   Voters Turnout   Polling Stations & Average Number of Electors per Polling Station   Electors by Age Group   Present Elected Representatives	18-23
	<b>Historical Summary Election Results</b>	
6	Vote Share of Major Parties   Winning Margin (Number & Percentage)   Polarity of Parties   Summary Result of Assembly Segment of Parliamentary Elections 2024, 2019, 2014, 2009, 2004 and 1999   Summary Result of Assembly Elections 2021, 2016, 2011, 2006, 2001, 1996, 1991, 1989, 1984, 1980, 1977, 1971 and 1967	24-45
	<b>Polling Station Level Election Results</b>	
7	Name and Number of Polling Station 2024, 2021, 2019, 2016, 2014, 2011 and 2009   Polling Station-wise Electors, Voters & Voters Turnout 2024, 2021, 2019, 2016, 2014, 2011 and 2009   Polling Station wise Elections Results 2024, 2021, 2019, 2016, 2014, 2011 and 2009	46-249
	<b>Share of Assembly Constituency</b>	
8	Share of Assembly Constituency - (Vidhan Sabha) in State, District and Parliamentary Constituency - (Lok Sabha)	250
	<b>Socio-Economic Amenities (2011)</b>	
9	Access to Administrative Units   Agricultural, Manufacturing and Industrial Commodities   Demographic Indicators   Education   Health & Manpower   Drinking Water Supply   Sanitation   Entertainment and Recreations Infrastructure   Power   Food Allocation Distribution and Marketing of Agriculture Commodities Infrastructure   Transport and Road Infrastructure   Communication   Banking and Financial Services   Land Use   Irrigation Source	251-266
10	<b>Abbreviation &amp; Sources</b>	267-269
11	<b>Disclaimer</b>	270

Location & Political Map



## Administrative Setup

### List of Village Panchayat & Intermediate Panchayat (Block) Name - 2011

Village Name	Village Panchayat Name	Intermediate Panchayat Name
Adalur	Adalur	Reddiarchattiram
Aiyampalayam	Devarappanpatti, Ayyankottai	Athoor
Alagupatti	Alagupatti	Reddiarchattiram
Alamarathupatti	Alamarathupatti	Athoor
Ambathurai	Ambathurai	Athoor
Ammapatti	Ammapatti	Reddiarchattiram
Anaipatti	Anaipatti	Dindigul
Attur	Athoor	Athoor
Bodikamanvadi	Bodikamanvadi	Athoor
Chattirapatti	Dharmathupatti	Reddiarchattiram
Gurunathanaickenur	G.Nadupatti, Gurunathanaickanur	Reddiarchattiram
Jivalsaragu	Seevalsaragu	Athoor
K.Pudukottai	K.Pudukottai	Reddiarchattiram
Kalikkampatti	Kalikkampatti	Athoor
Kamachipuram	Kamatchipuram	Reddiarchattiram
Kasavanampatti	Konur, Kasavanampatti	Reddiarchattiram
Kilakottai	Chettiyapatti, Gandhigram, Thoppampatti	Athoor
Kothapulli	Kothapulli	Reddiarchattiram
Kummampatti	Virakkal	Athoor
Kuthathupatti	Kuttathupatti	Reddiarchattiram
Manalur	Manalur	Athoor
Mangarai	Mangarai	Reddiarchattiram
Munnalakottai	Munnilaikottai	Athoor
Neelamalakottai	Neelamalaikottai	Reddiarchattiram
Palakkanuthu	Palakkanuthu , Puduchatram	Reddiarchattiram
Palayakannivadi	Dharmathupatti, Karisalpatti	Reddiarchattiram
Palayamkottai	Palayankottai	Athoor
Panjanpatti (N)	N.Panjampatti	Athoor
Pantrimalai	Pandrimalai	Reddiarchattiram

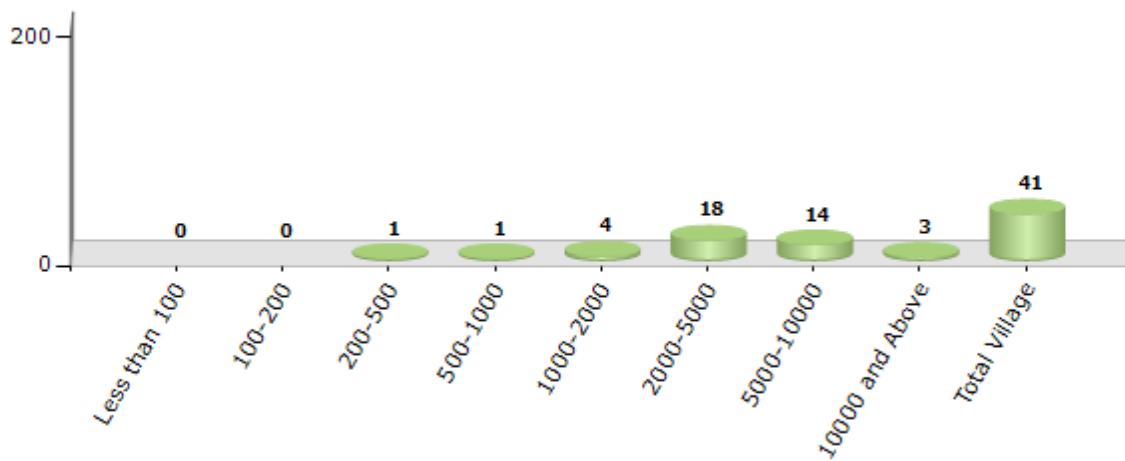
Contd....

## Demographics

### Number of Villages by Population Size - 2011

Less than 100	100-200	200-500	500-1000	1000-2000	2000-5000	5000-10000	10000 and Above	Total Village
0	0	1	1	4	18	14	3	41

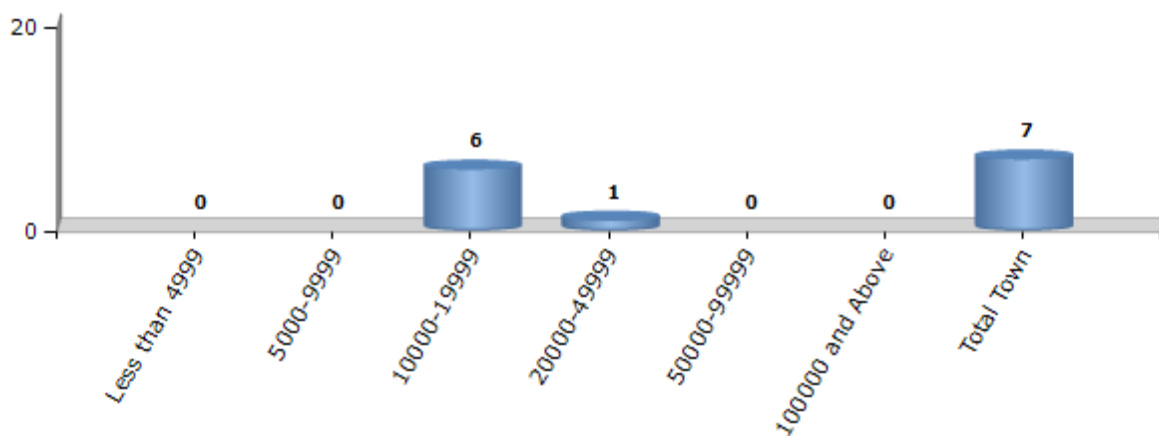
Number of Villages by Population Size - 2011



### Number of Towns by Population Size - 2011

Less than 4999	5000-9999	10000-19999	20000-49999	50000-99999	100000 and Above	Total Town
0	0	6	1	0	0	7

Number of Towns by Population Size - 2011



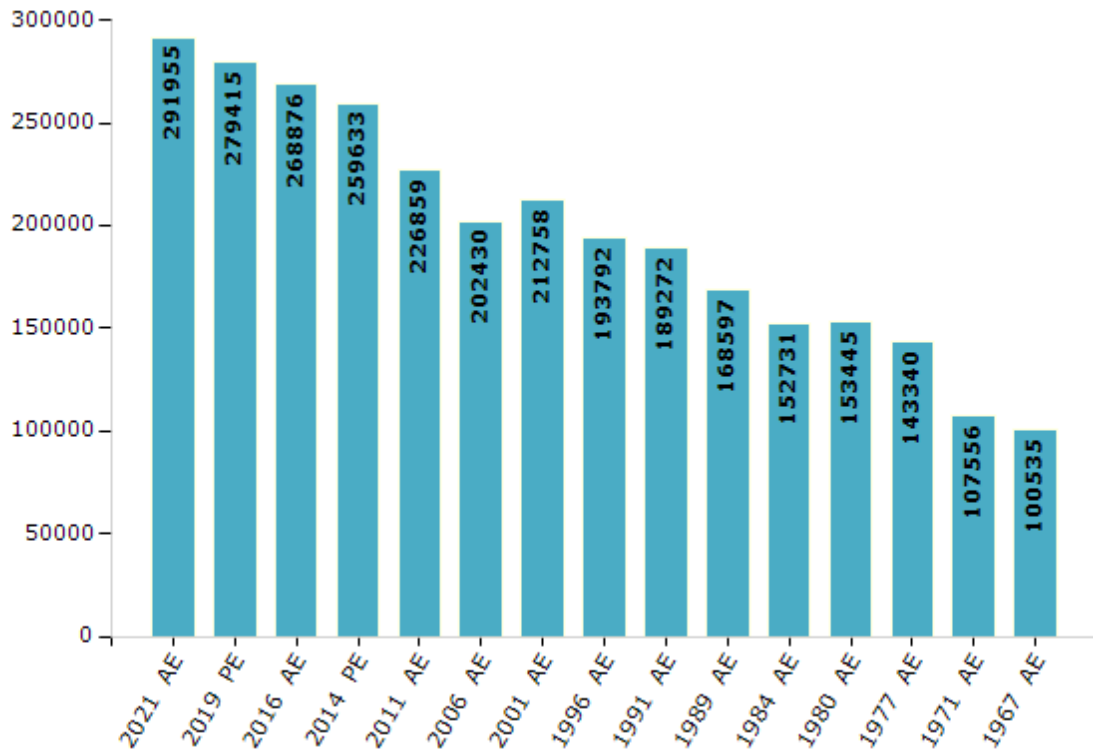
**Electoral Features**

**Electors by Male & Female**

Year	Male	Female	Others	Total
2021 AE	140779	151150	26	291955
2019 PE	135154	144245	16	279415
2016 AE	131156	137705	15	268876
2014 PE	127763	131860	10	259633
2011 AE	112691	114168	-	226859
2009 PE	-	-	-	-
2006 AE	98457	103973	-	202430
2004 PE	-	-	-	-
2001 AE	105533	107225	-	212758

Year	Male	Female	Others	Total
1999 PE	-	-	-	-
1996 AE	96539	97253	-	193792
1991 AE	94384	94888	-	189272
1989 AE	84130	84467	-	168597
1984 AE	75792	76939	-	152731
1980 AE	75608	77837	-	153445
1977 AE	70789	72551	-	143340
1971 AE	52508	55048	-	107556
1967 AE	-	-	-	100535

Number of Electors



**Note :** AE : Assembly Election, PE : Assembly Segment of Parliamentary Election



## Historical Summary Election Results

### Summary Result of Assembly Election - 2016

Candidate Name	Party	Votes	Votes %
Periyasamy I	DMK	121738	53.1
Viswanathan R Natham	AIADMK	94591	41.26
Packiya Selvaraj M	DMDK	3741	1.63
Ilanchezhiyan S.P	BJP	1365	0.6
Mariagunasekaran R	NTK	1013	0.44
Nirmala Gnanasoundari I	PMK	671	0.29
Arumugam K	LJP	650	0.28
Viswanathan M	IND	632	0.28
Palraj R	IND	521	0.23
Periyasamy M	IND	446	0.19
Balamurugan A	BSP	419	0.18
Karuppusamy P	IND	416	0.18
Peyathevar A	AIFB	227	0.1
Shanmugam V	IND	150	0.07
Sankar D	IND	127	0.06
Paraman A	TMMK	126	0.05
Selvakumar R	KMDK	124	0.05
Muruganatham C	IND	117	0.05
Tamil Nesan R	TAVK	73	0.03
	NOTA	2105	0.92

## Polling Station Level Election Results

### Number and Name of Polling Stations (PS) (2021)

Number of Polling Stations	Name of Polling Stations	Number of Polling Stations	Name of Polling Stations
1	Anganwadi Centre, (South Facing Building) Neelamalaikottai-624619	15	Panchayat Union Middle School (Western Side), Gurunatha-Naickanur624622
1A	Anganwadi Centre, (South Facing Building) Neelamalaikottai-624619	16	Panchayat Union Middle School , (Eastern Building ) Gurunatha-Naickanur- 624622
2	Panchayat Union Elementry School, Addl. New Building (North Facing, West	17	Panchayat Union Elementary School, (South Building). G.Nadupatty-624622
3	Panchayat Union Elementry School, Addl. New Building (North Facing, East Portion), Neelamalaikottai 624619	17A	Panchayat Union Elementary School, (South Building). G.Nadupatty-624622
4	Panchayat Office Building, Palakkanuthu - 624619	18	Panchayat Union Elementary School, (North Building) G.Nadupatty-624622
4A	Panchayat Office Building, Palakkanuthu - 624619	19	Panchayat Union Elementary School , (North Portion West Facing Building)
5	Tamil Evansalikkan Lutharan Church Primary School,(East Facing Building, West Side) Palakkanuthu-624619	20	Panchayat Union Elementary School , (South Portion West Facing Building),
6	Tamil Evansalikkan Lutharan Church Primary School, (East Facing, South Side), Palakkanuthu-624619	21	Panchayt Union Elementary School, (East Facing Building) Sullerumbu-624622
6A	Tamil Evansalikkan Lutharan Church Primary School, (East Facing, South Side), Palakkanuthu-624619	21A	Panchayt Union Elementary School, (East Facing Building) Sullerumbu-624622
7	R.C. Sirumalar Primary School, (South Facing Building). Semmadaipatty	22	Panchayt Union Middle School, (East Facing Building), M. Asaripudur624622.
7A	R.C. Sirumalar Primary School, (South Facing Building). Semmadaipatty	22A	Panchayt Union Middle School, (East Facing Building), M. Asaripudur624622.
8	Tamil Evansalikkan Lutharan Church Primary School (East Facing South Side), Palakkanuthu624619	23	Panchayt Union Middle School, (North Facing Building) M.Asaripudur624622.
8A	Tamil Evansalikkan Lutharan Church Primary School (East Facing South Side), Palakkanuthu624619	24	Panchayt Union Middle School (South Facing) , Theppakulathupatty - 624622
9	Gnamam Memorial Middle School, (East Facing West Building), Kambilinaickenpatti	25	Panchayat Union Middle School (West Facing New Building, East Side), Theppakulathupatty - 624622
9A	Gnamam Memorial Middle School, (East Facing West Building), Kambilinaickenpatti	26	Panchayt Union Elementary School, Reddiarchatram (North Facing Building), Thirumanampatty
10	T.E.L.C.Elementraty School (North Side) Nalupulikottai - 624619	27	Panchayt Union Elementary School, (West Facing Building), Kakkathoppu62470
11	T.E.L.C.Elementry School W-7 (West Side), Puthuchatram- 624619	28	Panchayat Union Elementary School, (West Portion), Lakshmanampatti- 624709
12	T.E.L.C.Elementry School (South Side), Nalupulikottai -624619	28A	Panchayat Union Elementary School, (West Portion), Lakshmanampatti- 624709
13	Government Higher Secondary School, North Facing, West Side Building, K. Pudukottai.	29	Csi Elementary . School, (East Portion, South Facing), Vittalnaickenpatty-624709
13A	Government Higher Secondary School, North Facing, West Side Building, K. Pudukottai.	29A	Csi Elementary . School, (East Portion, South Facing), Vittalnaickenpatty-624709
14	Government Higher Secondary School, North Facing, East Side Building, K. Pudukottai.	30	Panchayt Union Elementary School, (East Block, North Facing Building), Kiriampatti- 624709

Contd....

**Polling Station Level Election Results**

**Polling Station-wise Votes Secured by Overall Top Five Parties in Athoor Assembly in Assembly Election (AE) under Dindigul Parliamentary Constituency in Tamil Nadu (2021)**

<b>Number of Polling Station</b>	<b>Winner - Periyasamy I (DMK)</b>	<b>Runner-up - Thilagabama M (PMK)</b>	<b>3rd - Simon Justin A (NTK)</b>	<b>4th - Sivasakthivel P (MNM)</b>	<b>5th - Selvakumar P (AMMKMNKZ)</b>	<b>NOTA</b>	<b>Other</b>	<b>Total Votes Secured</b>
26	578	99	57	3	2	2	35	776
27	501	100	85	9	8	4	36	743
28	276	39	38	1	3	2	24	383
28A	316	26	19	2	7	2	32	404
29	339	101	39	18	2	3	50	552
29A	337	97	19	10	4	3	75	545
30	379	54	65	4	3	6	36	547
30A	448	47	25	2	3	8	40	573
31	453	85	74	9	3	1	24	649
32	566	153	47	15	13	5	45	844
33	312	114	81	4	6	4	12	533
33A	392	116	36	7	5	3	27	586
34	385	61	40	6	18	6	10	526
34A	439	43	22	6	10	1	16	537
35	550	77	101	2	9	5	20	764
36	303	46	67	4	4	5	6	435
36A	375	35	34	4	3	8	25	484
37	483	105	50	12	15	4	27	696
38	522	97	65	10	16	4	38	752
39	362	47	74	16	11	9	4	523
39A	403	53	43	13	5	7	31	555
40	446	46	38	10	9	1	19	569
41	436	102	43	6	4	8	27	626
42	222	55	55	7	6	11	7	363
42A	272	54	38	11	3	3	12	393
43	520	163	54	17	8	11	22	795
44	322	51	51	5	4	3	23	459
44A	403	37	33	6	3	0	24	506
45	318	34	43	7	5	3	19	429
45A	338	38	10	4	2	1	31	424
46	361	54	51	5	5	2	48	526
46A	395	38	36	7	3	0	49	528
47	648	88	49	8	3	4	28	828
48	402	47	51	19	5	6	15	545
48A	474	45	26	9	11	4	17	586

Contd....

## Polling Station Level Election Results

### Winner, Runner-up and 3rd Party Position & Winning Margin According to Polling Stations in Athoor Assembly in Assembly Election (AE) under Dindigul Parliamentary Constituency in Tamil Nadu (2021)

Polling Station Number	Winner Party	Winner Votes (%)	Runner-up Party	Runner-up Votes (%)	Winning Margin Votes (%)	Third Party	Third Party Votes (%)	Other Votes (%)
51A	DMK	319 (62.18)	PMK	120 (23.39)	199 (38.79)	APTADMK	21 (4.09)	53 (10.33)
52	DMK	304 (59.96)	PMK	126 (24.85)	178 (35.11)	NTK	48 (9.47)	29 (5.72)
52A	DMK	355 (64.78)	PMK	100 (18.25)	255 (46.53)	NTK	38 (6.93)	55 (10.04)
53	DMK	563 (74.97)	PMK	84 (11.19)	479 (63.78)	NTK	52 (6.92)	52 (6.92)
54	DMK	338 (75.28)	PMK	41 (9.13)	297 (66.15)	IND (SA)	27 (6.01)	43 (9.58)
54A	DMK	382 (87.82)	PMK	20 (4.6)	362 (83.22)	IND (SA)	13 (2.99)	20 (4.6)
55	DMK	383 (79.63)	PMK	47 (9.77)	336 (69.86)	NTK	33 (6.86)	18 (3.74)
55A	DMK	404 (84.17)	PMK	29 (6.04)	375 (78.13)	NTK	14 (2.92)	33 (6.88)
56	DMK	396 (80.82)	PMK	42 (8.57)	354 (72.25)	NTK	27 (5.51)	25 (5.1)
57	DMK	411 (74.46)	PMK	53 (9.6)	358 (64.86)	NTK	37 (6.7)	51 (9.24)
58	DMK	314 (71.2)	PMK	66 (14.97)	248 (56.23)	NTK	38 (8.62)	23 (5.22)
58A	DMK	369 (79.53)	PMK	38 (8.19)	331 (71.34)	NTK	20 (4.31)	37 (7.97)
59	DMK	685 (78.74)	PMK	71 (8.16)	614 (70.58)	NTK	49 (5.63)	65 (7.47)
60	DMK	381 (76.2)	PMK	71 (14.2)	310 (62)	NTK	15 (3)	33 (6.6)
61	DMK	606 (70.47)	PMK	82 (9.53)	524 (60.94)	NTK	49 (5.7)	123 (14.3)
62	DMK	489 (74.43)	PMK	76 (11.57)	413 (62.86)	NTK	40 (6.09)	52 (7.91)
63	DMK	499 (56.38)	IND (PR)	199 (22.49)	300 (33.89)	PMK	89 (10.06)	98 (11.07)
64	DMK	541 (72.91)	PMK	84 (11.32)	457 (61.59)	NTK	54 (7.28)	63 (8.49)
65	DMK	344 (70.49)	PMK	61 (12.5)	283 (57.99)	NTK	33 (6.76)	50 (10.25)
66	DMK	485 (67.27)	PMK	155 (21.5)	330 (45.77)	AMMKMNKZ	34 (4.72)	47 (6.52)
67	DMK	305 (64.76)	NTK	75 (15.92)	230 (48.84)	PMK	51 (10.83)	40 (8.49)
67A	DMK	370 (78.06)	PMK	51 (10.76)	319 (67.3)	NTK	18 (3.8)	35 (7.38)
68	DMK	298 (61.57)	PMK	113 (23.35)	185 (38.22)	NTK	23 (4.75)	50 (10.33)
68A	DMK	353 (72.63)	PMK	91 (18.72)	262 (53.91)	IND (PR)	8 (1.65)	34 (7)
69	DMK	487 (77.3)	PMK	54 (8.57)	433 (68.73)	NTK	31 (4.92)	58 (9.21)
70	DMK	446 (71.47)	PMK	108 (17.31)	338 (54.16)	NTK	29 (4.65)	41 (6.57)
71	DMK	278 (69.33)	PMK	73 (18.2)	205 (51.13)	NTK	25 (6.23)	25 (6.23)
71A	DMK	377 (84.72)	PMK	41 (9.21)	336 (75.51)	NTK	8 (1.8)	19 (4.27)
72	DMK	582 (78.65)	PMK	78 (10.54)	504 (68.11)	NTK	25 (3.38)	55 (7.43)
73	DMK	372 (77.34)	PMK	38 (7.9)	334 (69.44)	NTK	35 (7.28)	36 (7.48)
73A	DMK	419 (82.81)	PMK	43 (8.5)	376 (74.31)	NTK	6 (1.19)	38 (7.51)
74	DMK	274 (64.47)	PMK	88 (20.71)	186 (43.76)	NTK	37 (8.71)	26 (6.12)
74A	DMK	330 (73.5)	PMK	77 (17.15)	253 (56.35)	IND (PR)	8 (1.78)	34 (7.57)
75	DMK	518 (83.68)	PMK	42 (6.79)	476 (76.89)	NTK	16 (2.58)	43 (6.95)
76	DMK	459 (78.19)	PMK	60 (10.22)	399 (67.97)	NTK	39 (6.64)	29 (4.94)
77	DMK	415 (75.18)	PMK	73 (13.22)	342 (61.96)	NTK	25 (4.53)	39 (7.07)
78	DMK	562 (72.05)	PMK	124 (15.9)	438 (56.15)	NTK	52 (6.67)	42 (5.38)

Contd....

**Socio-Economic Amenities - Rural**

**Access to Education Facilities**

Particulars	Number of Villages (% of Population)				
	Available	Not Available	If Not Available (Distance of Nearest Facility)		
			A	B	C
Govt. Primary School	40 (99)	1 (1)	0 (0)	0 (0)	0 (0)
Private Primary School	15 (50)	26 (50)	0 (0)	0 (0)	0 (0)
Govt. Middle School	28 (80)	13 (20)	4 (6)	3 (2)	0 (0)
Private Middle School	12 (35)	29 (65)	1 (1)	0 (0)	0 (0)
Govt. Secondary School	14 (49)	27 (51)	13 (24)	7 (12)	0 (0)
Private Secondary School	9 (29)	32 (71)	1 (1)	1 (1)	0 (0)
Govt. Senior Secondary School	13 (48)	28 (52)	16 (28)	9 (21)	2 (2)
Private Senior Secondary School	5 (20)	36 (80)	0 (0)	1 (1)	0 (0)
Govt. Arts and Science Degree College	0 (0)	41 (100)	4 (12)	6 (10)	11 (19)
Private Arts and Science Degree College	4 (16)	37 (84)	1 (2)	6 (18)	9 (23)
Govt. Engineering College	0 (0)	41 (100)	1 (4)	3 (5)	4 (10)
Private Engineering College	1 (8)	40 (92)	0 (0)	12 (28)	20 (45)
Govt. Medicine College	0 (0)	41 (100)	0 (0)	1 (4)	40 (96)
Private Medicine College	0 (0)	41 (100)	0 (0)	0 (0)	0 (0)
Govt. Management Institute	0 (0)	41 (100)	0 (0)	1 (1)	6 (15)
Private Management Institute	1 (1)	40 (99)	1 (4)	8 (18)	24 (61)
Govt. Polytechnic	0 (0)	41 (100)	0 (0)	6 (7)	7 (13)
Private Polytechnic	0 (0)	41 (100)	2 (4)	9 (28)	17 (49)
Govt. Vocational Training School/ITI	0 (0)	41 (100)	0 (0)	8 (12)	17 (49)
Private Vocational Training School/ITI	1 (4)	40 (96)	2 (4)	4 (12)	9 (19)
Govt. Non Formal Training Centre	12 (39)	29 (61)	1 (2)	6 (5)	18 (46)
Private Non Formal Training Centre	12 (39)	29 (61)	2 (4)	0 (0)	2 (3)
Govt. School For Disabled	1 (4)	40 (96)	2 (3)	10 (21)	24 (65)
Private School For Disabled	0 (0)	41 (100)	1 (1)	1 (1)	2 (4)
Government Others	0 (0)	41 (100)	0 (0)	0 (0)	0 (0)
Private Others	0 (0)	41 (100)	0 (0)	0 (0)	0 (0)

Note : Distance A : Less than 5 km; B : Between 5-10 km; C : 10+ km.; Source : Data Analysis is based on 2011 Census.

## DISCLAIMER

The Terms of Use and Disclaimer of Datanet India Private Limited (hereinafter referred to as "Datanet") for use of this analysis report of **Athoor Assembly Constituency (Athoor Vidhan Sabha)** :-

1. **Assembly Factbook™** is a Registered Trade Mark owned by Datanet.
2. All the maps are sketched and graphical representation only and have not been drawn to the scale and also not to represent the actual geographical area or boundary of the unit.
3. The data for the aforesaid analysis is based on authentic sources and has been culled from the various publications of Census, CSO and NSSO for district and block level data, various central and state government departments, Central & State Elections Commissions and the concerned Returning Officers' releases, Electoral Rolls, Election results and allied publications, internal assessment, surveys, estimates and analysis. Therefore, certain adjustment of data at micro level may have been done to arrive closer to the macro data.
4. Data have been provided on an "As Is" and "As AVAILABLE" basis
5. The colours shown in the maps or diagram and charts of a particular party, alliance or AC are indicative and do not represent them.
6. This publication which includes maps, sheets, graphs and data would be the property under copyright of Datanet only. The user may use these for its internal study, analysis and research purposes. It's public display, re-selling or any commercial uses by the user are not allowed.
7. Datanet has taken due care and caution in compilation and processing of data and allied information, but does not guarantee the accuracy, adequacy or completeness of any information/analysis and will be not responsible for any errors or omissions or for the results obtained from the use of such information/analysis.
8. All the contents for the publication have been culled from various authentic sources and Datanet reasonably believes such sources to be reliable, but does not make any representations, express or implied as to the accuracy or fitness of use of such information. The information or contents of the information/analysis do not constitute advice and should not be relied upon in making (or refraining from making) any decision. Any reliance placed upon the information provided by Datanet is the sole responsibility and strictly at the user's risk.
9. In no event will Datanet be liable for any damages (including, without limitation, damages for loss of business projects, or loss of profits) arising in contract, tort or otherwise from the use of or inability to use any of its contents, or from any action taken (or refrained from being taken) as a result of using the analysis or any of its contents. Datanet its directors, owners, editors, officials, employees, distributor and agents or any associate will not be liable for any errors in the information contained or any consequences arising from the use of the contents of the provided information/analysis.
10. If any provision of these terms and conditions is held invalid or illegal or unenforceable for any reason by any court of competent jurisdiction, such provision shall be severed and the remainder of provisions of the terms and conditions shall continue in full force and effect as if the Term of Use had been executed with the invalid, illegal or unenforceable provision eliminated.
11. If there are any discrepancies in the information provided, please bring it to attention of Datanet for suitable rectification measures.

**Buy Online This Complete Book At  
Datanet India eBooks Store**

[www.indiastatpublications.com](http://www.indiastatpublications.com)

or go directly at

[http://www.indiastatpublications.com/  
Assembly\\_factbook/Tamil\\_Nadu/Dindigul/ Athoor](http://www.indiastatpublications.com/Assembly_factbook/Tamil_Nadu/Dindigul/Athoor)

 **india**stat**elections**

