



Tamil Nadu

# Assembly Factbook™

Dindigul Assembly Constituency



Key Electoral Data of Dindigul  
Assembly Constituency (Vidhan Sabha)

Tamil Nadu

# Assembly Factbook™

Dindigul Assembly Constituency



Dindigul Vidhan Sabha

## **Editor & Director**

Dr. R.K. Thukral

## **Research Editor**

Dr. Shafeeq Rahman

## **Compiled, Researched and Published by Datanet India Pvt. Ltd.**

D-100, 1st Floor,

Okhla Industrial Area, Phase-I,  
New Delhi- 110020.

Ph.: 91-11- 43580781-84

Email : support@indiastatpublications.com

Website : www.indiastatelections.com

## **Online Book Store :**

www.indiastatpublications.com

**Report No. :** AFB/TN-132-0125

**ISBN :** 978-93-5313-739-7

**First Edition :** January, 2018

**Eighth Updated Edition :** January, 2025

**Price :** Rs. 11500/-

US\$ 310

© **Datanet India Pvt. Ltd.**

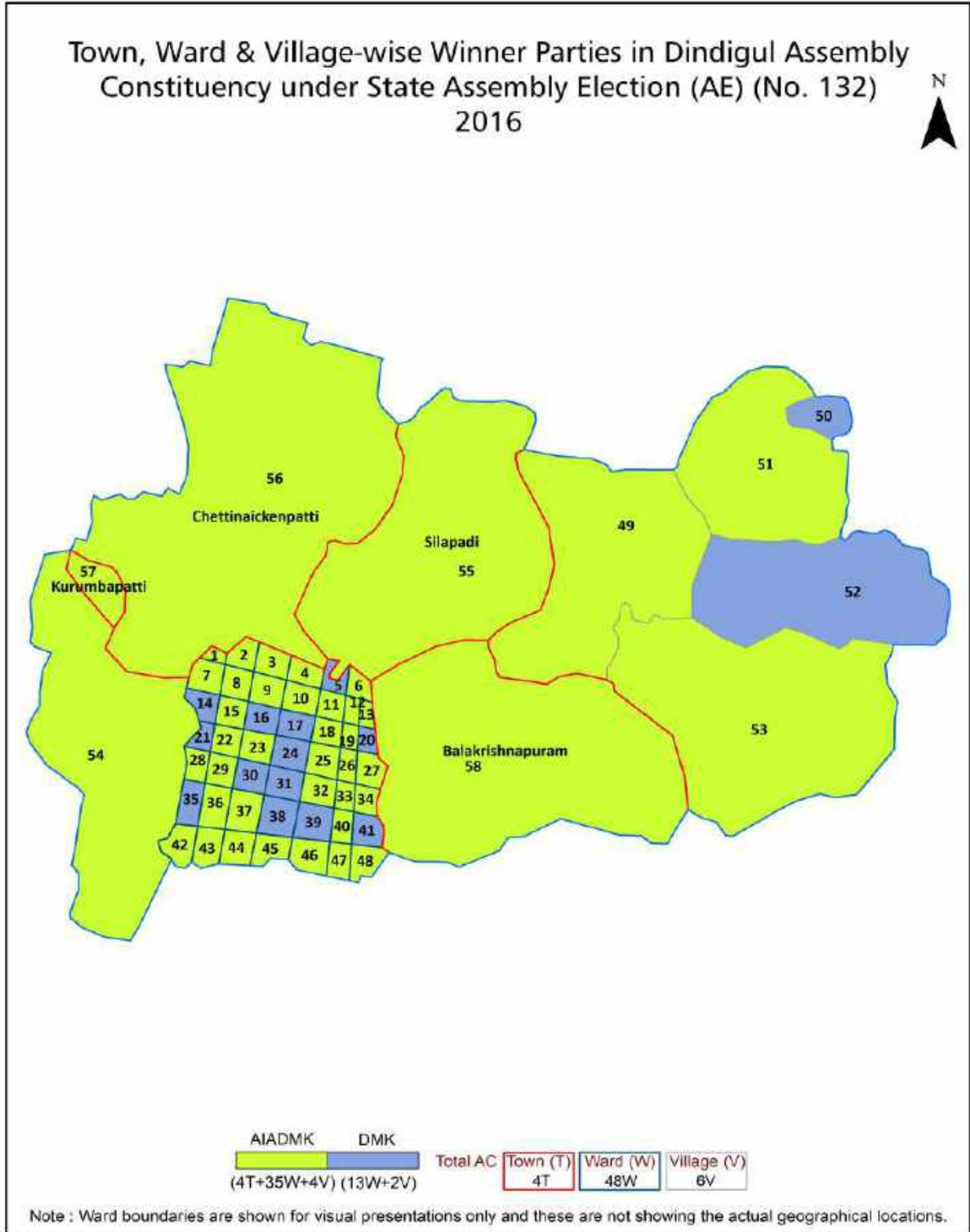
All rights reserved. No part of this book may be reproduced, stored in a retrieval system or transmitted in any form or by any means, mechanical photocopying, photographing, scanning, recording or otherwise without the prior written permission of the publisher. Please refer to Disclaimer at page no. 244 for the use of this publication.

Printed in India

## Contents

No.	Particulars	Page No.
	<b>Introduction</b>	
1	Assembly Constituency - (Vidhan Sabha) at a Glance   Features of Assembly as per Delimitation Commission of India (2008)	1-2
	<b>Location and Political Maps</b>	
2	Location Map   Boundaries of Assembly Constituency - (Vidhan Sabha in District   Boundaries of Assembly Constituency under Parliamentary Constituency - (Lok Sabha)   Town, Ward & Village-wise Winner Parties- 2024, 2021, 2019, 2016, 2014, 2011 and 2009	3-11
	<b>Administrative Setup (2011)</b>	
3	District   Sub-district   Towns   Villages   Inhabited Villages   Uninhabited Villages   Village Panchayat   Intermediate Panchayat	12-14
	<b>Demographics (2011)</b>	
4	Population   Households   Rural/Urban Population   Towns, Ward and Villages by Population Size   Sex Ratio (Total & 0-6 Years)   Religious Population   Social Population   Literacy Rate	15-17
	<b>Electoral Features</b>	
5	Important Dates of Last Elections Held   Electors by Gender   Service Electors   Voters   Voters Turnout   Polling Stations & Average Number of Electors per Polling Station   Electors by Age Group   Present Elected Representatives	18-23
	<b>Historical Summary Election Results</b>	
6	Vote Share of Major Parties   Winning Margin (Number & Percentage   Polarity of Parties   Summary Result of Assembly Segment of Parliamentary Elections 2024, 2019, 2014, 2009, 2004 and 1999   Summary Result of Assembly Elections 2021, 2016, 2011, 2006, 2001, 1996, 1991, 1989, 1984, 1980, 1977, 1971 and 1967	24-46
	<b>Polling Station Level Election Results</b>	
7	Name and Number of Polling Station 2024, 2021, 2019, 2016, 2014, 2011 and 2009   Polling Station-wise Electors, Voters & Voters Turnout 2024, 2021, 2019, 2016, 2014, 2011 and 2009   Polling Station wise Elections Results 2024, 2021, 2019, 2016, 2014, 2011 and 2009	47-223
	<b>Share of Assembly Constituency</b>	
8	Share of Assembly Constituency - (Vidhan Sabha) in State, District and Parliamentary Constituency - (Lok Sabha)	224
	<b>Socio-Economic Amenities (2011)</b>	
9	Access to Administrative Units   Agricultural, Manufacturing and Industrial Commodities   Demographic Indicators   Education   Health & Manpower   Drinking Water Supply   Sanitation   Entertainment and Recreations Infrastructure   Power   Food Allocation Distribution and Marketing of Agriculture Commodities Infrastructure   Transport and Road Infrastructure   Communication   Banking and Financial Services   Land Use   Irrigation Source	225-240
10	<b>Abbreviation &amp; Sources</b>	241-243
11	<b>Disclaimer</b>	244

Location & Political Map



## Administrative Setup

### List of Village Panchayat & Intermediate Panchayat (Block) Name - 2011

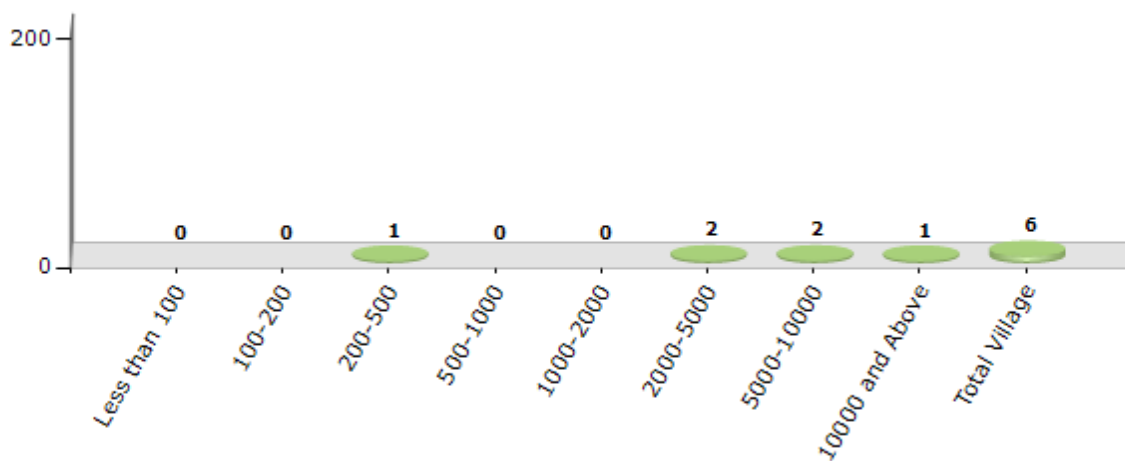
Village Name	Village Panchayat Name	Intermediate Panchayat Name
Ammakulathupatti	Tamaraipadi	Dindigul
Kovilur	Kovilur	Dindigul
Mullipadi	Mullipadi	Dindigul
Pallapatti	Pallapatti	Dindigul
Periyakottai	Periyakottai	Dindigul
Tamaraipadi	Tamaraipadi	Dindigul

## Demographics

### Number of Villages by Population Size - 2011

Less than 100	100-200	200-500	500-1000	1000-2000	2000-5000	5000-10000	10000 and Above	Total Village
0	0	1	0	0	2	2	1	6

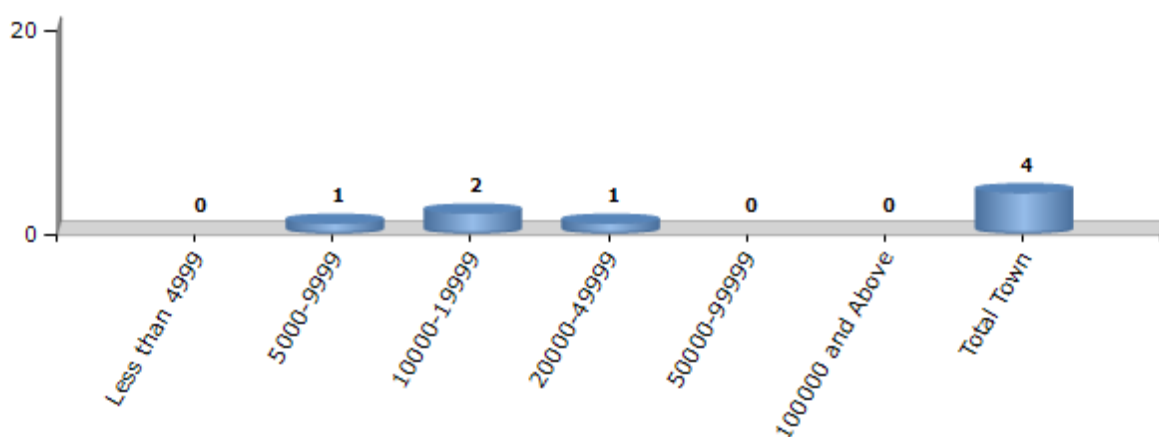
Number of Villages by Population Size - 2011



### Number of Towns by Population Size - 2011

Less than 4999	5000-9999	10000-19999	20000-49999	50000-99999	100000 and Above	Total Town
0	1	2	1	0	0	4

Number of Towns by Population Size - 2011

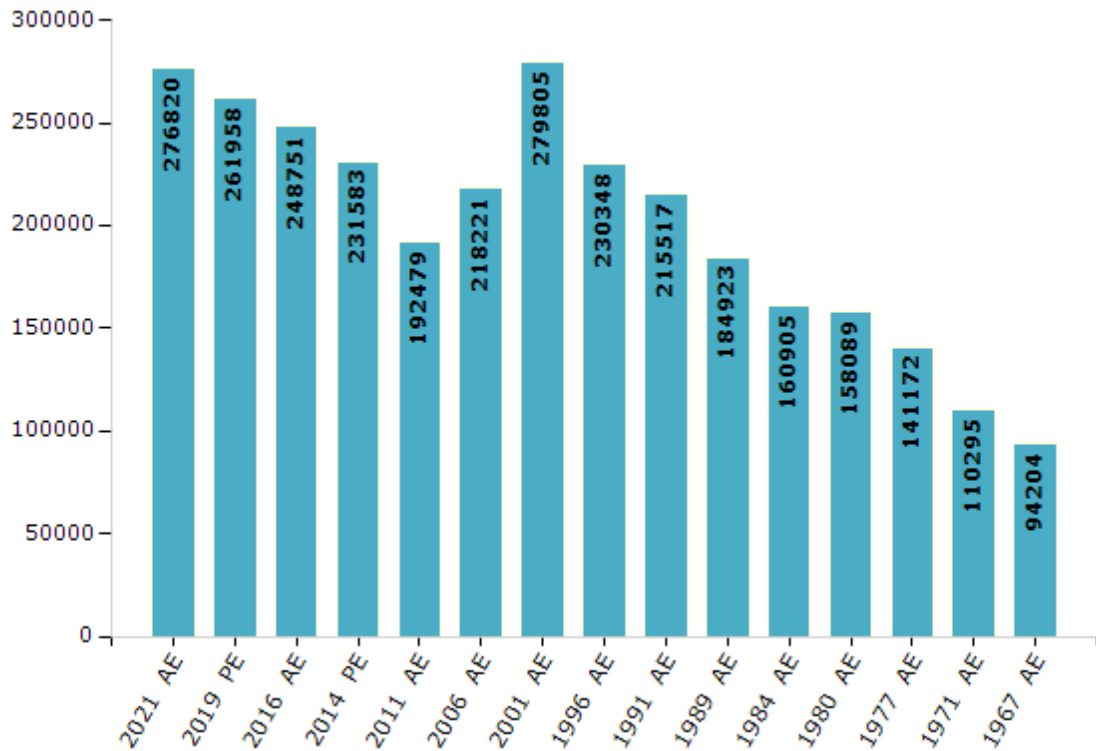


## Electoral Features

### Electors by Male & Female

Year	Male	Female	Others	Total	Year	Male	Female	Others	Total
2021 AE	134708	142057	55	276820	1999 PE	-	-	-	-
2019 PE	127805	134111	42	261958	1996 AE	116407	113941	-	230348
2016 AE	121756	126956	39	248751	1991 AE	109724	105793	-	215517
2014 PE	114359	117190	34	231583	1989 AE	93635	91288	-	184923
2011 AE	95937	96540	2	192479	1984 AE	81216	79689	-	160905
2009 PE	-	-	-	-	1980 AE	79549	78540	-	158089
2006 AE	108126	110095	-	218221	1977 AE	71296	69876	-	141172
2004 PE	-	-	-	-	1971 AE	53647	56648	-	110295
2001 AE	141205	138600	-	279805	1967 AE	-	-	-	94204

Number of Electors



Note : AE : Assembly Election, PE : Assembly Segment of Parliamentary Election



## Historical Summary Election Results

### Summary Result of Assembly Election - 2016

Candidate Name	Party	Votes	Votes %
Sreenivasan C	AIADMK	91413	49.3
Basheer Ahamed M	DMK	70694	38.13
Pandi N	CPM	8657	4.67
Thirumalai Balaji T.A	BJP	5079	2.74
Parasuraman R	PMK	2718	1.47
Ganesan M.P	NTK	2227	1.2
Arasur Manoharan S	BSP	429	0.23
Hakkim Raja A	IND	414	0.22
Balaji C.K	SHS	261	0.14
Navaneethakannan R	IND	228	0.12
Thomas A	IND	160	0.09
Selvaraj M	IND	139	0.07
Srinivasan K	IND	88	0.05
Phillipdass A	TAVK	78	0.04
Kumarappan R	IND	51	0.03
	NOTA	2783	1.5

**Polling Station Level Election Results**

**Number and Name of Polling Stations (PS) (2021)**

<b>Number of Polling Stations</b>	<b>Name of Polling Stations</b>	<b>Number of Polling Stations</b>	<b>Name of Polling Stations</b>
1	Panchayat Union Middle School, South Facing North Building First Room From East, Kallipatti - 624 004	17	Anguvilas Higher Sec School, South Facing Building, 3Rd Room From East, Near Collector Office By Pass Road,Chettinaickenpatti-624004
2	Panchayat Union Middle School,West Facing New Rcc Building North Portion, (Two Class Room Building), Kallipatti - 624004	17A	Anguvilas Higher Sec School, South Facing Building, 3Rd Room From East, Near Collector Office By Pass Road,Chettinaickenpatti-624004
3	Panchayat Union Middle School, West Facing, North Portion, ( Three Class Room Building), Kallipatti-624 004.	18	Anguvilas Higher Sec School, South Facing Building, 2Nd Room From West, Near Collector Office By Pass Road,Chettinaickenpatti-624004
4	Panchayat Union Middle School, West Facing, South Portion, ( Three Class Room Building), Kallipatti-624 004	18A	Anguvilas Higher Sec School, South Facing Building, 2Nd Room From West, Near Collector Office By Pass Road,Chettinaickenpatti-624004
5	Panchayat Union Middle School,West Facing New Rcc Building South Portion, (Two Class Room Building), Kallipatti - 624004.	19	Anguvilas Higher Sec School, South Facing Building, 1St Room From West Near Collector Office By Pass Road, Chettinaicken Patti
5A	Panchayat Union Middle School,West Facing New Rcc Building South Portion, (Two Class Room Building), Kallipatti - 624004.	20	Vidhyaparathi National Academy, , East Facing Building Second Room Form South Seelapadi-624005
6	Panchayat Union Primary School, East Facing Tiled Building, Chettinaickenpatty-624 004.	21	Vidhyaparathi National Academy, East Facing Building Third Room Form South Seelapadi-624005
6A	Panchayat Union Primary School, East Facing Tiled Building, Chettinaickenpatty-624 004.	21A	Vidhyaparathi National Academy, East Facing Building Third Room Form South Seelapadi-624005
7	Panchayat Union Primary School, West Facing Concret Building, Chettinaickenpatty-624 004.	22	Panchayat Union Middle School North Faceing West Side Building, Seelapadi -624005
8	Govt. Kallar Hr. Sec.School, West Facing (South Portion Class Room), Chennamanaickenpatty-624 004.	23	Panchayat Union Middle School North Facing Southern East Side Tiled Building, Seelapadi-624005
9	Govt. Kallar Hr. Sec.School, South Facing First Room, ( West Portion) Ix Std - 'A' Sec Class Room , Chennamanaickenpatty-624 004.	24	Panchayat Union Middle School South Facing Building South Portion, Seelapadi-624005
9A	Govt. Kallar Hr. Sec.School, South Facing First Room, ( West Portion) Ix Std - 'A' Sec Class Room , Chennamanaickenpatty-624 004.	25	Panchayat Union Ele School, South Facing Tiled Building ,Chellamanthadi624005
10	Govt. Kallar Higher Sec.School, South Facing Second Room, (East Portion) Ix Std - 'B' Sec Class Room, Chennamanaickenpatty-624 004	26	Panchayat Union Ele School North Facing Concret Building, Chellamanthadi-624005
10A	Govt. Kallar Higher Sec.School, South Facing Second Room, (East Portion) Ix Std - 'B' Sec Class Room, Chennamanaickenpatty-624 004	27	G.T.N. Arts College, South Facing North Side Building East Portion Class Room, Seelapadi-624 005.
11	Govt. Kallar Higher Sec.School, East Facing New Building Second Room From South, Chennamanaickenpatty-624 004.	28	G.T.N.Arts College, West Facing Eastern Side Building South Portion Class Room,Seelapadi - 624005
12	Panchyat Union Ele School, North Facing Tiled Building, Perumalkovilpatty - 624004.	29	G.T.N. Arts College, South Facing North Side Building West Portion Class Room, Seelapadi-624 005.
13	Anguvilas Higher Sec School, South Facing Building, 1St Room From East, Near Collector Office Bypassroad, Chettinaickenpatti-624004	29A	G.T.N. Arts College, South Facing North Side Building West Portion Class Room, Seelapadi-624 005.
14	Anguvilas Angingu Primary School, East Facing Building Third Class Room From South, Chettinaickenpatti-624004	30	G.T.N.Arts College, East Side West Facing Building North Portion Class Room, Seelapadi -624005
15	Anguvilas Hr. Sec.School, South Facing Building, Second Room From East, Near Collector Office, Bypass Road, Chettinaickenpatti-624 004	30A	G.T.N.Arts College, East Side West Facing Building North Portion Class Room, Seelapadi -624005
16	Anguvilas Angingu Primary School, East Facing Building, Second Room From North, Near Collector Office ,Bypass Road, Chettinaickenpatti624004	31	Panchyat Union Ele School,North Facing Building, Kothampatty-624005
16A	Anguvilas Angingu Primary School, East Facing Building, Second Room From North, Near Collector Office ,Bypass Road, Chettinaickenpatti624004	32	Adhi Dravidar Welfare School West Portion, South Facing North Building, Nanthavana Patti-624005

Contd....

## Polling Station Level Election Results

### Polling Station-wise Votes Secured by Overall Top Five Parties in Dindigul Assembly in Assembly Election (AE) under Dindigul Parliamentary Constituency in Tamil Nadu (2021)

Number of Polling Station	Winner - Sreenivasan.C (AIADMK)	Runner-up - Pandi.N (CPI(M))	3rd - Jayasundar. R (NTK)	4th - Rajendran. R (MNM)	5th - Ramuthevar.P (AMMKMNKZ)	NOTA	Other	Total Votes Secured
28	286	176	44	29	3	4	8	550
29	172	166	46	34	6	5	3	432
29A	218	139	27	27	3	8	8	430
30	172	149	49	21	8	4	4	407
30A	184	121	36	20	3	3	11	378
31	459	118	72	8	0	5	8	670
32	189	129	36	20	4	4	14	396
33	111	159	24	24	1	7	7	333
34	191	141	26	9	4	3	37	411
35	258	184	73	15	5	2	66	603
36	185	194	36	36	8	7	3	469
37	280	263	52	50	3	16	13	677
38	180	106	53	16	2	5	3	365
38A	229	98	27	16	4	6	7	387
39	93	176	17	26	0	4	4	320
39A	94	169	12	22	1	2	8	308
40	122	120	29	27	6	5	7	316
40A	132	89	15	41	5	2	5	289
41	127	150	22	51	4	9	8	371
42	357	112	24	7	6	1	5	512
43	239	267	43	5	1	3	6	564
44	217	222	97	11	3	7	9	566
45	211	172	49	4	9	6	5	456
45A	280	170	21	2	3	1	12	489
46	375	46	28	1	5	2	6	463
47	223	159	42	12	18	2	6	462
47A	308	147	17	13	4	1	12	502
48	389	156	31	18	3	4	8	609
49	471	229	39	6	3	8	9	765
50	294	183	29	2	32	1	10	551
51	367	302	81	15	7	7	16	795
52	416	283	80	8	18	8	26	839
53	227	238	38	7	7	3	14	534
54	204	445	77	2	9	3	7	747
55	53	96	23	0	3	0	9	184

Contd....

**Polling Station Level Election Results**

**Winner, Runner-up and 3rd Party Position & Winning Margin According to Polling Stations in Dindigul Assembly in Assembly Election (AE) under Dindigul Parliamentary Constituency in Tamil Nadu (2021)**

Polling Station Number	Winner Party	Winner Votes (%)	Runner-up Party	Runner-up Votes (%)	Winning Margin Votes (%)	Third Party	Third Party Votes (%)	Other Votes (%)
59	AIADMK	362 (56.04)	CPI(M)	184 (28.48)	178 (27.56)	NTK	63 (9.75)	37 (5.73)
60	AIADMK	412 (64.98)	CPI(M)	138 (21.77)	274 (43.21)	NTK	54 (8.52)	30 (4.73)
61	AIADMK	238 (70.41)	CPI(M)	65 (19.23)	173 (51.18)	NTK	29 (8.58)	6 (1.78)
62	AIADMK	510 (65.22)	CPI(M)	213 (27.24)	297 (37.98)	NTK	33 (4.22)	26 (3.32)
63	AIADMK	176 (52.54)	CPI(M)	121 (36.12)	55 (16.42)	NTK	21 (6.27)	17 (5.07)
64	CPI(M)	204 (46.47)	AIADMK	174 (39.64)	30 (6.83)	NTK	36 (8.2)	25 (5.69)
64A	AIADMK	208 (47.38)	CPI(M)	189 (43.05)	19 (4.33)	NTK	23 (5.24)	19 (4.33)
65	AIADMK	298 (61.32)	CPI(M)	115 (23.66)	183 (37.66)	NTK	39 (8.02)	34 (7)
66	AIADMK	226 (46.5)	CPI(M)	182 (37.45)	44 (9.05)	NTK	39 (8.02)	39 (8.02)
67	AIADMK	395 (55.48)	CPI(M)	221 (31.04)	174 (24.44)	NTK	56 (7.87)	40 (5.62)
68	AIADMK	229 (49.25)	CPI(M)	152 (32.69)	77 (16.56)	NTK	46 (9.89)	38 (8.17)
69	CPI(M)	187 (38.24)	AIADMK	176 (35.99)	11 (2.25)	NTK	79 (16.16)	47 (9.61)
69A	AIADMK	208 (45.71)	CPI(M)	174 (38.24)	34 (7.47)	NTK	40 (8.79)	33 (7.25)
70	AIADMK	253 (45.02)	CPI(M)	192 (34.16)	61 (10.86)	NTK	65 (11.57)	52 (9.25)
71	AIADMK	151 (40.05)	CPI(M)	139 (36.87)	12 (3.18)	NTK	44 (11.67)	43 (11.41)
72	AIADMK	111 (43.7)	CPI(M)	84 (33.07)	27 (10.63)	MNM	24 (9.45)	35 (13.78)
73	CPI(M)	231 (49.04)	AIADMK	152 (32.27)	79 (16.77)	NTK	54 (11.46)	34 (7.22)
73A	AIADMK	198 (43.04)	CPI(M)	190 (41.3)	8 (1.74)	MNM	30 (6.52)	42 (9.13)
74	CPI(M)	232 (41.88)	AIADMK	207 (37.36)	25 (4.52)	NTK	50 (9.03)	65 (11.73)
75	AIADMK	381 (61.06)	CPI(M)	160 (25.64)	221 (35.42)	NTK	38 (6.09)	45 (7.21)
76	AIADMK	210 (56.3)	CPI(M)	104 (27.88)	106 (28.42)	NTK	37 (9.92)	22 (5.9)
77	AIADMK	225 (41.51)	CPI(M)	215 (39.67)	10 (1.84)	NTK	50 (9.23)	52 (9.59)
78	AIADMK	306 (47.08)	CPI(M)	238 (36.62)	68 (10.46)	NTK	67 (10.31)	39 (6)
79	AIADMK	127 (42.05)	CPI(M)	123 (40.73)	4 (1.32)	NTK	32 (10.6)	20 (6.62)
80	AIADMK	345 (51.19)	CPI(M)	227 (33.68)	118 (17.51)	NTK	65 (9.64)	37 (5.49)
81	AIADMK	258 (51.91)	CPI(M)	126 (25.35)	132 (26.56)	NTK	57 (11.47)	56 (11.27)
81A	AIADMK	215 (65.15)	CPI(M)	73 (22.12)	142 (43.03)	NTK	23 (6.97)	19 (5.76)
82	AIADMK	247 (60.84)	CPI(M)	88 (21.67)	159 (39.17)	NTK	44 (10.84)	27 (6.65)
83	CPI(M)	201 (45.48)	AIADMK	146 (33.03)	55 (12.45)	MNM	39 (8.82)	56 (12.67)
84	CPI(M)	244 (41.64)	AIADMK	207 (35.32)	37 (6.32)	NTK	61 (10.41)	74 (12.63)
85	AIADMK	255 (41)	CPI(M)	227 (36.5)	28 (4.5)	NTK	73 (11.74)	67 (10.77)
86	CPI(M)	175 (45.93)	AIADMK	149 (39.11)	26 (6.82)	NTK	23 (6.04)	34 (8.92)
86A	AIADMK	155 (42.01)	CPI(M)	153 (41.46)	2 (0.55)	MNM	35 (9.49)	26 (7.05)
87	CPI(M)	113 (44.49)	AIADMK	99 (38.98)	14 (5.51)	MNM	16 (6.3)	26 (10.24)
88	CPI(M)	256 (45.23)	AIADMK	200 (35.34)	56 (9.89)	MNM	58 (10.25)	52 (9.19)
89	AIADMK	175 (39.77)	CPI(M)	175 (39.77)	0 (0)	NTK	42 (9.55)	48 (10.91)
90	AIADMK	399 (61.48)	CPI(M)	152 (23.42)	247 (38.06)	NTK	50 (7.7)	48 (7.4)

Contd....

**Socio-Economic Amenities - Rural**

**Access to Education Facilities**

Particulars	Number of Villages (% of Population)				
	Available	Not Available	If Not Available (Distance of Nearest Facility)		
			A	B	C
Govt. Primary School	4 (93)	2 (7)	0 (0)	0 (0)	0 (0)
Private Primary School	5 (99)	1 (1)	1 (1)	0 (0)	0 (0)
Govt. Middle School	3 (72)	3 (28)	1 (1)	0 (0)	0 (0)
Private Middle School	2 (28)	4 (72)	1 (22)	0 (0)	0 (0)
Govt. Secondary School	2 (62)	4 (38)	0 (0)	0 (0)	0 (0)
Private Secondary School	1 (6)	5 (94)	3 (33)	0 (0)	0 (0)
Govt. Senior Secondary School	2 (62)	4 (38)	0 (0)	0 (0)	0 (0)
Private Senior Secondary School	3 (67)	3 (33)	3 (33)	0 (0)	0 (0)
Govt. Arts and Science Degree College	0 (0)	6 (100)	0 (0)	1 (6)	0 (0)
Private Arts and Science Degree College	2 (40)	4 (60)	1 (10)	1 (22)	1 (22)
Govt. Engineering College	0 (0)	6 (100)	0 (0)	1 (10)	0 (0)
Private Engineering College	0 (0)	6 (100)	0 (0)	4 (68)	1 (22)
Govt. Medicine College	0 (0)	6 (100)	0 (0)	0 (0)	6 (100)
Private Medicine College	0 (0)	6 (100)	0 (0)	0 (0)	0 (0)
Govt. Management Institute	0 (0)	6 (100)	0 (0)	0 (0)	1 (22)
Private Management Institute	0 (0)	6 (100)	0 (0)	5 (78)	0 (0)
Govt. Polytechnic	0 (0)	6 (100)	0 (0)	1 (6)	0 (0)
Private Polytechnic	2 (50)	4 (50)	0 (0)	2 (23)	1 (22)
Govt. Vocational Training School/ITI	0 (0)	6 (100)	0 (0)	3 (56)	1 (22)
Private Vocational Training School/ITI	0 (0)	6 (100)	1 (1)	1 (22)	0 (0)
Govt. Non Formal Training Centre	3 (54)	3 (46)	0 (0)	3 (46)	0 (0)
Private Non Formal Training Centre	3 (54)	3 (46)	0 (0)	0 (0)	0 (0)
Govt. School For Disabled	0 (0)	6 (100)	0 (0)	2 (23)	1 (22)
Private School For Disabled	0 (0)	6 (100)	0 (0)	3 (56)	0 (0)
Government Others	0 (0)	6 (100)	0 (0)	0 (0)	0 (0)
Private Others	0 (0)	6 (100)	0 (0)	0 (0)	0 (0)

Note : Distance A : Less than 5 km; B : Between 5-10 km; C : 10+ km.; Source : Data Analysis is based on 2011 Census.

## DISCLAIMER

The Terms of Use and Disclaimer of Datanet India Private Limited (hereinafter referred to as "Datanet") for use of this analysis report of **Dindigul Assembly Constituency (Dindigul Vidhan Sabha)** :-

1. **Assembly Factbook™** is a Registered Trade Mark owned by Datanet.
2. All the maps are sketched and graphical representation only and have not been drawn to the scale and also not to represent the actual geographical area or boundary of the unit.
3. The data for the aforesaid analysis is based on authentic sources and has been culled from the various publications of Census, CSO and NSSO for district and block level data, various central and state government departments, Central & State Elections Commissions and the concerned Returning Officers' releases, Electoral Rolls, Election results and allied publications, internal assessment, surveys, estimates and analysis. Therefore, certain adjustment of data at micro level may have been done to arrive closer to the macro data.
4. Data have been provided on an "As Is" and "As AVAILABLE" basis
5. The colours shown in the maps or diagram and charts of a particular party, alliance or AC are indicative and do not represent them.
6. This publication which includes maps, sheets, graphs and data would be the property under copyright of Datanet only. The user may use these for its internal study, analysis and research purposes. It's public display, re-selling or any commercial uses by the user are not allowed.
7. Datanet has taken due care and caution in compilation and processing of data and allied information, but does not guarantee the accuracy, adequacy or completeness of any information/analysis and will be not responsible for any errors or omissions or for the results obtained from the use of such information/analysis.
8. All the contents for the publication have been culled from various authentic sources and Datanet reasonably believes such sources to be reliable, but does not make any representations, express or implied as to the accuracy or fitness of use of such information. The information or contents of the information/analysis do not constitute advice and should not be relied upon in making (or refraining from making) any decision. Any reliance placed upon the information provided by Datanet is the sole responsibility and strictly at the user's risk.
9. In no event will Datanet be liable for any damages (including, without limitation, damages for loss of business projects, or loss of profits) arising in contract, tort or otherwise from the use of or inability to use any of its contents, or from any action taken (or refrained from being taken) as a result of using the analysis or any of its contents. Datanet its directors, owners, editors, officials, employees, distributor and agents or any associate will not be liable for any errors in the information contained or any consequences arising from the use of the contents of the provided information/analysis.
10. If any provision of these terms and conditions is held invalid or illegal or unenforceable for any reason by any court of competent jurisdiction, such provision shall be severed and the remainder of provisions of the terms and conditions shall continue in full force and effect as if the Term of Use had been executed with the invalid, illegal or unenforceable provision eliminated.
11. If there are any discrepancies in the information provided, please bring it to attention of Datanet for suitable rectification measures.

**Buy Online This Complete Book At  
Datanet India eBooks Store**

[www.indiastatpublications.com](http://www.indiastatpublications.com)

or go directly at

[http://www.indiastatpublications.com/  
Assembly\\_factbook/Tamil\\_Nadu/Dindigul/ Dindigul](http://www.indiastatpublications.com/Assembly_factbook/Tamil_Nadu/Dindigul/Dindigul)

 **indiastat**elections

