



Tamil Nadu

Assembly Factbook™

Nilakkottai Assembly Constituency



Key Electoral Data of Nilakkottai
Assembly Constituency (Vidhan Sabha)

Tamil Nadu

Assembly Factbook™

Nilakkottai Assembly Constituency



Nilakkottai Vidhan Sabha

Editor & Director

Dr. R.K. Thukral

Research Editor

Dr. Shafeeq Rahman

Compiled, Researched and Published by Datanet India Pvt. Ltd.

D-100, 1st Floor,

Okhla Industrial Area, Phase-I,
New Delhi- 110020.

Ph.: 91-11- 43580781-84

Email : support@indiastatpublications.com

Website : www.indiastatelections.com

Online Book Store :

www.indiastatpublications.com

Report No. : AFB/TN-130-0125

ISBN : 978-93-5313-808-0

First Edition : January, 2018

Eighth Updated Edition : January, 2025

Price : Rs. 11500/-

US\$ 310

© **Datanet India Pvt. Ltd.**

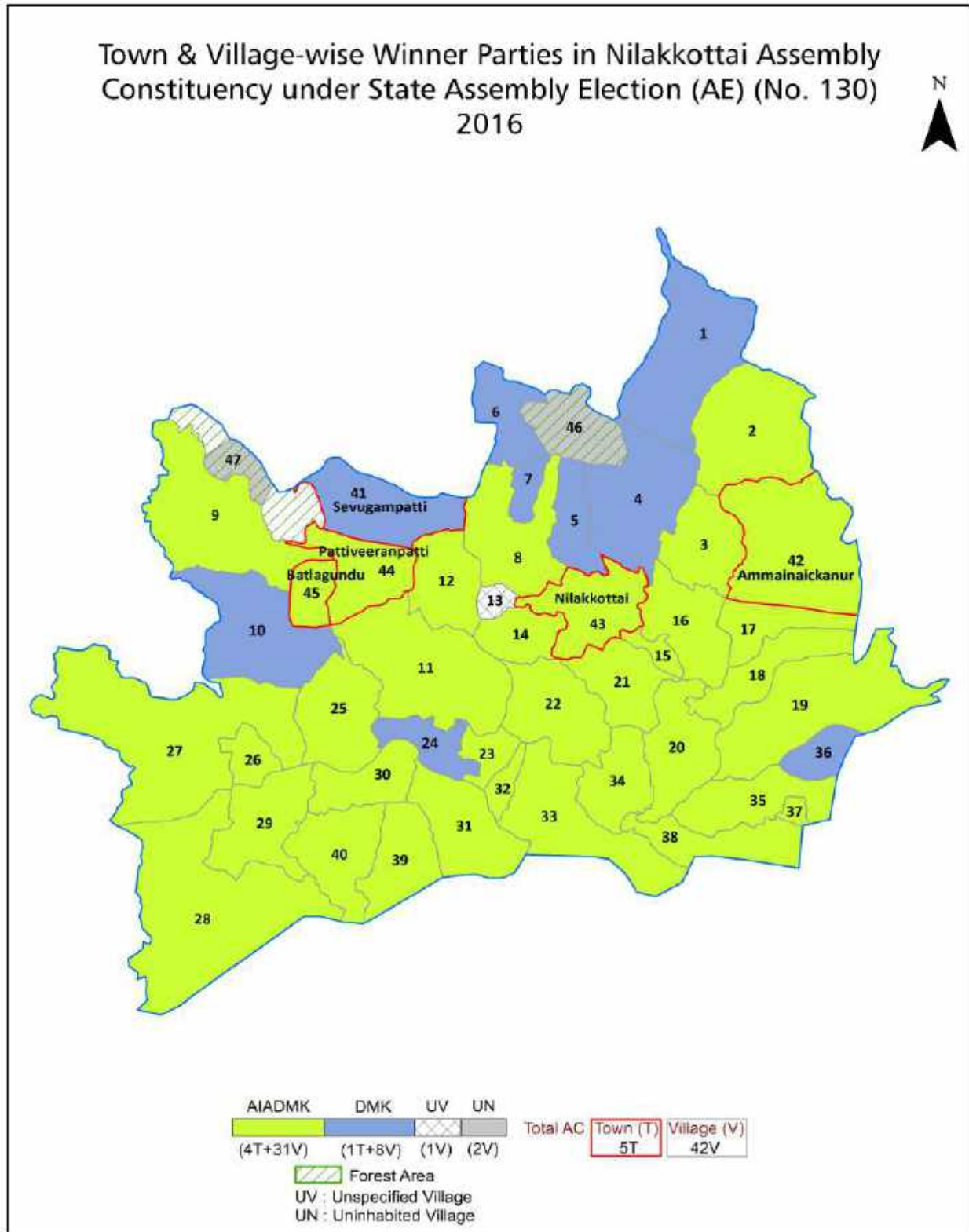
All rights reserved. No part of this book may be reproduced, stored in a retrieval system or transmitted in any form or by any means, mechanical photocopying, photographing, scanning, recording or otherwise without the prior written permission of the publisher. Please refer to Disclaimer at page no. 232 for the use of this publication.

Printed in India

Contents

No.	Particulars	Page No.
	Introduction	
1	Assembly Constituency - (Vidhan Sabha) at a Glance Features of Assembly as per Delimitation Commission of India (2008)	1-2
	Location and Political Maps	
2	Location Map Boundaries of Assembly Constituency - (Vidhan Sabha) in District Boundaries of Assembly Constituency under Parliamentary Constituency - (Lok Sabha) Town & Village-wise Winner Parties- 2024, 2021, 2019, 2016, 2014, 2011 and 2009	3-11
	Administrative Setup (2011)	
3	District Sub-district Towns Villages Inhabited Villages Uninhabited Villages Village Panchayat Intermediate Panchayat	12-15
	Demographics (2011)	
4	Population Households Rural/Urban Population Towns and Villages by Population Size Sex Ratio (Total & 0-6 Years) Religious Population Social Population Literacy Rate	16-17
	Electoral Features	
5	Important Dates of Last Elections Held Electors by Gender Service Electors Voters Voters Turnout Polling Stations & Average Number of Electors per Polling Station Electors by Age Group Present Elected Representatives	18-23
	Historical Summary Election Results	
6	Vote Share of Major Parties Winning Margin (Number & Percentage) Polarity of Parties Summary Result of Assembly Segment of Parliamentary Elections 2024, 2019, 2014, 2009, 2004 and 1999 Summary Result of Assembly Elections 2021, 2016, 2011, 2006, 2001, 1996, 1991, 1989, 1984, 1980, 1977, 1971 and 1967	24-46
	Polling Station Level Election Results	
7	Name and Number of Polling Station 2024, 2021, 2019, 2016, 2014, 2011 and 2009 Polling Station-wise Electors, Voters & Voters Turnout 2024, 2021, 2019, 2016, 2014, 2011 and 2009 Polling Station wise Elections Results 2024, 2021, 2019, 2016, 2014, 2011 and 2009	47-211
	Share of Assembly Constituency	
8	Share of Assembly Constituency - (Vidhan Sabha) in State, District and Parliamentary Constituency - (Lok Sabha)	212
	Socio-Economic Amenities (2011)	
9	Access to Administrative Units Agricultural, Manufacturing and Industrial Commodities Demographic Indicators Education Health & Manpower Drinking Water Supply Sanitation Entertainment and Recreations Infrastructure Power Food Allocation Distribution and Marketing of Agriculture Commodities Infrastructure Transport and Road Infrastructure Communication Banking and Financial Services Land Use Irrigation Source	213-228
10	Abbreviation & Sources	229-231
11	Disclaimer	232

Location & Political Map



Administrative Setup

List of Village Panchayat & Intermediate Panchayat (Block) Name - 2011

Village Name	Village Panchayat Name	Intermediate Panchayat Name
Bangalapatti	Noothulapuram	Nilakottai
Batlagundu	Old Vathalagundu, Kottaipatti, Kattakamanpatti	Vathalagundu
Bodiagoundanpatti	Sivagnanapuram	Nilakottai
Chinnamanaickankottai	Noothulapuram	Nilakottai
Ethilodu	Ethilodu	Nilakottai
Jambudurai Kottai	Jambudurai Kottai	Nilakottai
Kanavaipatti	G.Thummalapatti, Kanavaipatt	Vathalagundu
Kodanginaickan patti	Kodanginaickenpatty	Nilakottai
Kolladipatti	Gullalagundu	Nilakottai
Kombaipatti	Kombaipatti	Vathalagundu
Koovanuthu	Koovanuthu	Nilakottai
Kottur	Kottur	Nilakottai
Kullalagundu	Gullalagundu	Nilakottai
Kullichettipatti	Kullichettipatty	Nilakottai
Kunnuvarankottai	Kunnuvarankottai	Vathalagundu
Malayagoundanpatti	Malayagoundanpatty	Nilakottai
Mallanampatti	Mallanampatti	Vathalagundu
Mattapparai	Mattapparai	Nilakottai
Musuvanuthu	Musuvanuthu	Nilakottai
Nadakottai	Nadakottai	Vathalagundu
Nakkaluthu	Nakkaluthu	Nilakottai
Nariyuthu	Nariyuthu	Nilakottai
Nuthulapuram	Noothulapuram	Nilakottai
Pachamalayankottai	Pachamalayankottai	Nilakottai
Pallapatti	Pallapatty	Nilakottai
Pannaipatti	Pannaipatti-Viralipatti	Vathalagundu
Pillaiyarnatham	Pillaiyarnatham	Nilakottai
Ramarajapuram	Ramarajapuram	Nilakottai
Rengappanaickanpatti	Rengappanaickanpatti	Vathalagundu

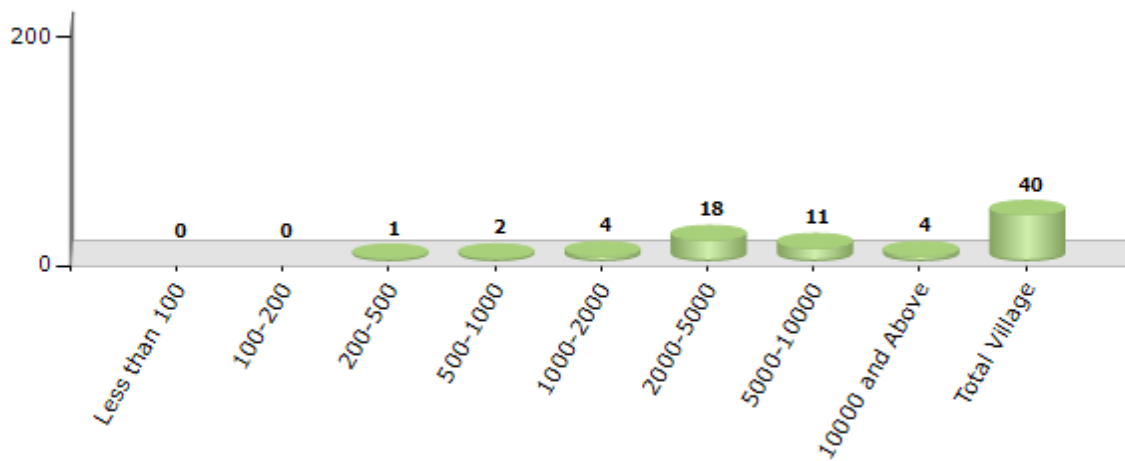
Contd....

Demographics

Number of Villages by Population Size - 2011

Less than 100	100-200	200-500	500-1000	1000-2000	2000-5000	5000-10000	10000 and Above	Total Village
0	0	1	2	4	18	11	4	40

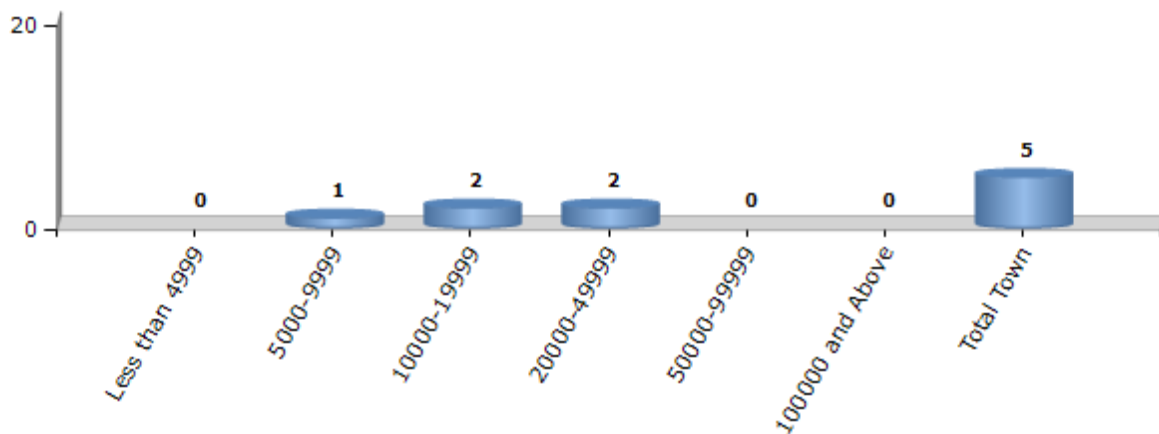
Number of Villages by Population Size - 2011



Number of Towns by Population Size - 2011

Less than 4999	5000-9999	10000-19999	20000-49999	50000-99999	100000 and Above	Total Town
0	1	2	2	0	0	5

Number of Towns by Population Size - 2011

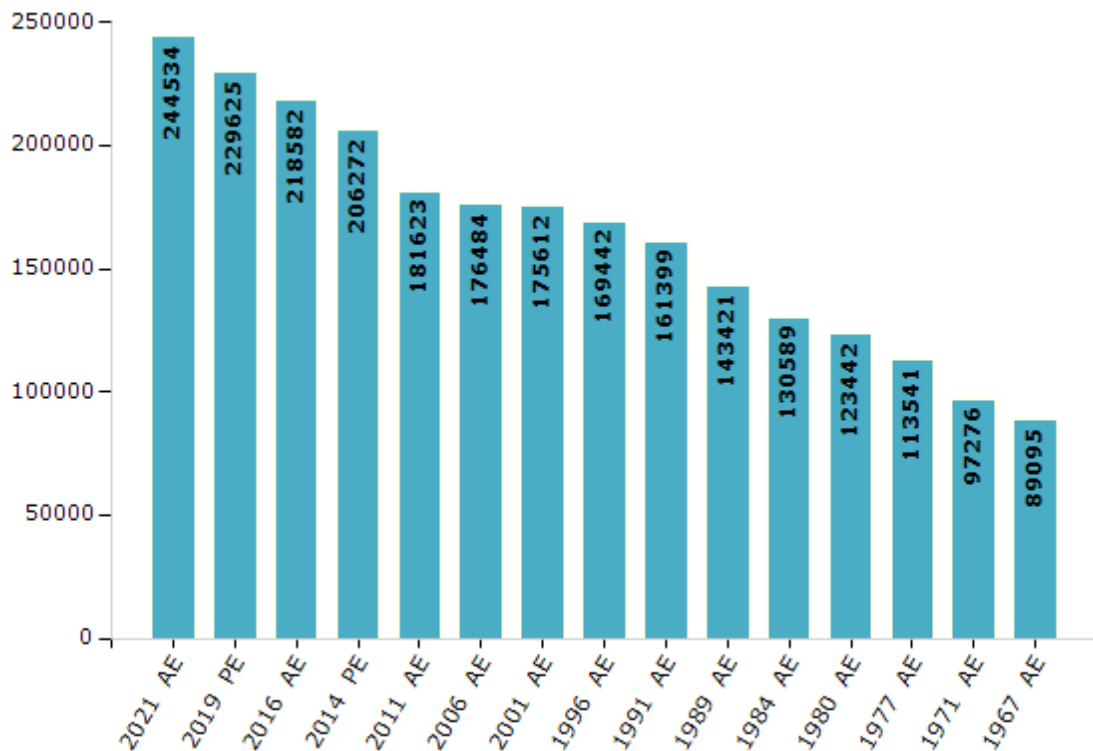


Electoral Features

Electors by Male & Female

Year	Male	Female	Others	Total	Year	Male	Female	Others	Total
2021 AE	120206	124319	9	244534	1999 PE	-	-	-	-
2019 PE	113495	116126	4	229625	1996 AE	84698	84744	-	169442
2016 AE	108662	109915	5	218582	1991 AE	80711	80688	-	161399
2014 PE	103182	103087	3	206272	1989 AE	71499	71922	-	143421
2011 AE	91228	90395	-	181623	1984 AE	64823	65766	-	130589
2009 PE	-	-	-	-	1980 AE	61306	62136	-	123442
2006 AE	87068	89416	-	176484	1977 AE	56210	57331	-	113541
2004 PE	-	-	-	-	1971 AE	47518	49758	-	97276
2001 AE	87719	87893	-	175612	1967 AE	-	-	-	89095

Number of Electors

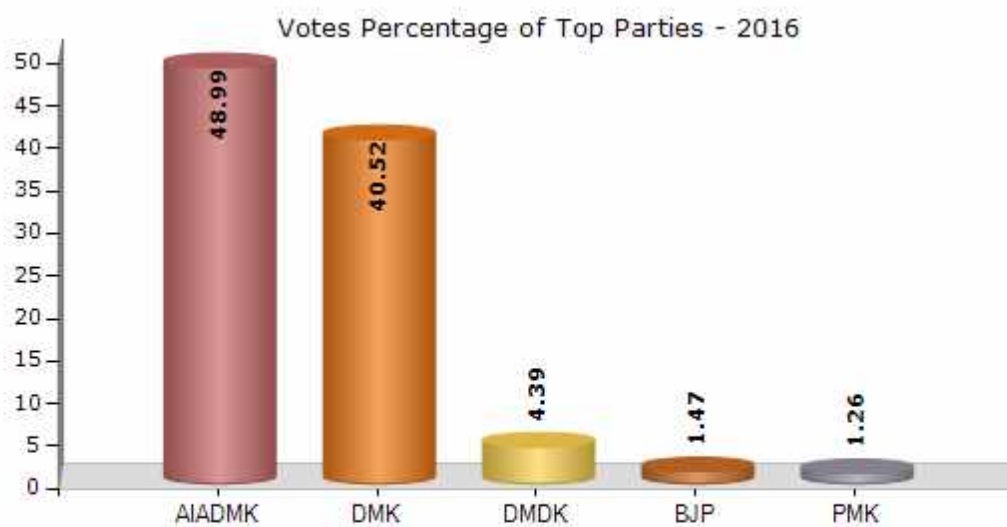


Note : AE : Assembly Election, PE : Assembly Segment of Parliamentary Election

Historical Summary Election Results

Summary Result of Assembly Election - 2016

Candidate Name	Party	Votes	Votes %
Thangathurai R	AIADMK	85507	48.99
Anbazhagan M	DMK	70731	40.52
Ramasamy K	DMDK	7666	4.39
Alagumani R	BJP	2565	1.47
Ramoorthy N	PMK	2201	1.26
Sangilipandian A	NTK	1204	0.69
Saravanakumar P	BSP	746	0.43
Rajendiran V	AIFB	703	0.4
Menaka P	IND	440	0.25
Ilavarasi Balasundaram B	IND	307	0.18
Karthik C	IND	227	0.13
Anbazhagan P	IND	188	0.11
Alagumalai P	IND	139	0.08
Selvaraj S	LJP	98	0.06
	NOTA	1819	1.04



Polling Station Level Election Results

Number and Name of Polling Stations (PS) (2021)

Number of Polling Stations	Name of Polling Stations	Number of Polling Stations	Name of Polling Stations
1	Panchayat Union Primary School North Facing South New Building Uthangal Puthupatti - 624202	15A	N S V V. Matriculation Hr Sec School South Facing North Portion X-B Pattiveeranpatty - 624211
1A	Panchayat Union Primary School North Facing South New Building Uthangal Puthupatti - 624202	16	N S V V. Girls Hr.Sec. School Central Portion Building Pkca Chithambara Nadar Memorial Hall Pattiveeranpatty - 624211
2	Govt Kallar Middle School South Facing North Building G.Thummalapatti - 624202	17	Govt Kallar High School North Portion East Building Sevugampatti - 624211
3	Govt Kallar Middle School East Facing West Building G.Thummalapatti - 624202	18	Govt Kallar High School South Facing North Building East Side Sevugampatti - 624211
4	Panchayat Union Primary School South Facing New Building Centre Portion G.Thummalapatti - 624202	19	Anna Aided Middle School Western Side North Building Muthulapuram - 624211
5	Panchayat Union Primary School West Portion Tiled Building Kanavaipatti - 624202	20	Integerated Child Development Scheme Center Meeting Hallm Vadipatti Privu Batlagundu - 624211
5A	Panchayat Union Primary School West Portion Tiled Building Kanavaipatti - 624202	21	Panchayat Union Middle School Bharathidasan Arangam South Building M. Vadipatti - 624211
6	Panchayat Union Middle School South Building K.Puthupatti - 624202	22	Panchayat Union Middle School Southern Side New Building M. Vadipatti - 624211
7	Panchayat Union Middle School North Building K.Puthupatti - 624202	23	C.S.I. Hr.Sec. School Annabackiyaraj Block West Facing, East New Building, From South Side Ist Room Batlagundu - 624202
8	Panchayat Union Middle School North Facing South Building K.Puthupatti - 624202	23A	C.S.I. Hr.Sec. School Annabackiyaraj Block West Facing, East New Building, From South Side Ist Room Batlagundu - 624202
9	Panchayat Union Middle School West Facing East Building K.Puthupatti - 624202	24	C.S.I. Hr.Sec. School Annabackiyaraj Block West Facing, East New Building, From South Side Iind Room Batlagundu - 624202
9A	Panchayat Union Middle School West Facing East Building K.Puthupatti - 624202	25	Panchayat Union Middle School Kamban Arangam North Building M.Vadipatti - 624211
10	N S V V Boys Hr.Sec.School Main Building, East Portion Pattiveeranpatty - 624211	26	Panchayat Union Middle School Westernside Middle Building Elango Arangam M.Vadipatti - 624211
10A	N S V V Boys Hr.Sec.School Main Building, East Portion Pattiveeranpatty - 624211	27	Panchayat Union Middle School Valluvar Arangam West Building M.Vadipatti - 624211
11	N S V V Boys Hr.Secondary School West Facing East Building Centre Portion Wpar Chandrasekaran Premises North Portion Pattiveeranpatty - 624211	28	Panchayat Union Middle School South Side North Facing East Building Sengattampatty - 624708
11A	N S V V Boys Hr.Secondary School West Facing East Building Centre Portion Wpar Chandrasekaran Premises North Portion Pattiveeranpatty - 624211	29	Panchayat Union Middle School South Side North Facing Middle Building Sengattampatty - 624708
12	N S V V Matriculation Hr Sec School East Facing West Building North Portion Xii-B Pattiveeranpatty - 624211	30	Panchayat Union Middle School West Side East Facing Building Sengattampatty - 624708
13	N S V V Matriculation Hr Sec School East Facing West Building South Portion Xi-B Pattiveeranpatty - 624211	31	Govt Kallar Higher Sec School East Face West Building Mallanampatti - 624202
14	N S V V Hr.Sec. School South Facing North Building East Portion Wpar Chandrasekaran Permises Pattiveeranpatty - 624211	31A	Govt Kallar Higher Sec School East Face West Building Mallanampatti - 624202
14A	N S V V Hr.Sec. School South Facing North Building East Portion Wpar Chandrasekaran Permises Pattiveeranpatty - 624211	32	Panchayat Union Primary School North Facing Building, Poosaripatti - 624202
15	N S V V. Matriculation Hr Sec School South Facing North Portion X-B Pattiveeranpatty - 624211	33	Panchayat Union Primary School West Building South Facing Poosaripatti - 624202

Contd....

Polling Station Level Election Results

Polling Station-wise Votes Secured by Overall Top Five Parties in Nilakkottai Assembly in Assembly Election (AE) under Dindigul Parliamentary Constituency in Tamil Nadu (2021)

Number of Polling Station	Winner - S.Thenmozhi (AIADMK)	Runner-up - K.Muruga velrajan (DMK)	3rd - G. Vasanthadevi (NTK)	4th - K. Ramasamy (DMDK)	5th - Ananth (MNM)	NOTA	Other	Total Votes Secured
28	193	376	103	6	4	4	25	711
29	489	140	91	8	3	3	21	755
30	394	228	98	8	3	7	21	759
31	312	103	52	12	6	4	7	496
31A	369	96	15	7	5	2	22	516
32	297	275	93	29	14	6	16	730
33	242	259	87	28	7	7	13	643
34	204	97	64	13	9	2	5	394
34A	278	110	26	8	7	5	7	441
35	504	213	47	31	12	3	5	815
36	503	185	68	4	4	1	12	777
37	591	218	44	9	3	4	17	886
38	450	111	51	8	11	3	11	645
39	332	195	81	15	15	1	9	648
40	145	204	60	6	4	6	7	432
41	280	163	55	21	28	1	10	558
42	224	266	51	7	20	4	12	584
43	295	164	84	25	14	7	18	607
44	378	193	46	43	5	3	16	684
45	240	124	62	10	5	10	6	457
45A	314	105	19	5	4	3	17	467
46	145	302	46	12	0	5	23	533
46A	154	317	17	15	1	1	14	519
47	184	170	53	9	16	5	10	447
47A	212	202	23	5	16	2	12	472
48	161	118	74	12	7	6	14	392
48A	196	113	38	7	11	3	11	379
49	223	171	50	4	17	5	3	473
50	128	128	29	9	16	3	4	317
50A	152	123	14	2	7	0	7	305
51	221	227	37	12	31	2	2	532
52	142	142	22	4	21	2	3	336
53	150	147	58	11	24	4	1	395
53A	172	160	22	7	21	5	8	395
54	180	195	14	10	24	4	1	428

Contd....

Polling Station Level Election Results

Winner, Runner-up and 3rd Party Position & Winning Margin According to Polling Stations in Nilakkottai Assembly in Assembly Election (AE) under Dindigul Parliamentary Constituency in Tamil Nadu (2021)

Polling Station Number	Winner Party	Winner Votes (%)	Runner-up Party	Runner-up Votes (%)	Winning Margin Votes (%)	Third Party	Third Party Votes (%)	Other Votes (%)
57A	DMK	217 (59.78)	AIADMK	103 (28.37)	114 (31.41)	NTK	14 (3.86)	29 (7.99)
58	DMK	308 (46.88)	AIADMK	237 (36.07)	71 (10.81)	NTK	41 (6.24)	71 (10.81)
59	AIADMK	305 (48.64)	DMK	245 (39.07)	60 (9.57)	NTK	32 (5.1)	45 (7.18)
60	DMK	269 (46.54)	AIADMK	214 (37.02)	55 (9.52)	NTK	45 (7.79)	50 (8.65)
61	DMK	258 (50.1)	AIADMK	179 (34.76)	79 (15.34)	NTK	33 (6.41)	45 (8.74)
62	DMK	262 (48.79)	AIADMK	200 (37.24)	62 (11.55)	NTK	48 (8.94)	27 (5.03)
62A	DMK	280 (49.91)	AIADMK	226 (40.29)	54 (9.62)	NTK	27 (4.81)	28 (4.99)
63	AIADMK	188 (42.82)	DMK	181 (41.23)	7 (1.59)	NTK	30 (6.83)	40 (9.11)
64	AIADMK	158 (41.04)	DMK	158 (41.04)	0 (0)	NTK	38 (9.87)	31 (8.05)
64A	AIADMK	228 (57.43)	DMK	123 (30.98)	105 (26.45)	NTK	24 (6.05)	22 (5.54)
65	AIADMK	323 (51.03)	DMK	215 (33.97)	108 (17.06)	NTK	51 (8.06)	44 (6.95)
66	AIADMK	279 (56.02)	DMK	154 (30.92)	125 (25.1)	NTK	30 (6.02)	35 (7.03)
67	AIADMK	224 (48.38)	DMK	169 (36.5)	55 (11.88)	NTK	47 (10.15)	23 (4.97)
67A	AIADMK	248 (53.68)	DMK	163 (35.28)	85 (18.4)	NTK	20 (4.33)	31 (6.71)
68	AIADMK	501 (62.7)	DMK	214 (26.78)	287 (35.92)	NTK	31 (3.88)	53 (6.63)
69	DMK	443 (53.5)	AIADMK	298 (35.99)	145 (17.51)	NTK	74 (8.94)	13 (1.57)
70	AIADMK	224 (51.38)	DMK	132 (30.28)	92 (21.1)	DMDK	25 (5.73)	55 (12.61)
71	AIADMK	442 (65)	DMK	126 (18.53)	316 (46.47)	NTK	65 (9.56)	47 (6.91)
72	AIADMK	342 (61.4)	DMK	141 (25.31)	201 (36.09)	NTK	48 (8.62)	26 (4.67)
73	AIADMK	231 (47.05)	DMK	210 (42.77)	21 (4.28)	NTK	31 (6.31)	19 (3.87)
74	NV	NV (NV)	NV	NV (NV)	NV (NV)	NV	NV (NV)	NV (NV)
75	AIADMK	386 (52.23)	DMK	264 (35.72)	122 (16.51)	NTK	46 (6.22)	43 (5.82)
76	DMK	420 (58.5)	AIADMK	218 (30.36)	202 (28.14)	NTK	50 (6.96)	30 (4.18)
77	DMK	217 (49.89)	AIADMK	153 (35.17)	64 (14.72)	NTK	45 (10.34)	20 (4.6)
77A	DMK	240 (56.47)	AIADMK	148 (34.82)	92 (21.65)	NTK	23 (5.41)	14 (3.29)
78	AIADMK	271 (42.34)	DMK	268 (41.88)	3 (0.46)	NTK	67 (10.47)	34 (5.31)
79	AIADMK	209 (49.76)	DMK	144 (34.29)	65 (15.47)	NTK	54 (12.86)	13 (3.1)
79A	AIADMK	267 (59.2)	DMK	136 (30.16)	131 (29.04)	NTK	21 (4.66)	27 (5.99)
80	AIADMK	359 (65.75)	DMK	118 (21.61)	241 (44.14)	NTK	33 (6.04)	36 (6.59)
81	AIADMK	238 (54.71)	DMK	113 (25.98)	125 (28.73)	NTK	42 (9.66)	42 (9.66)
82	AIADMK	350 (50.14)	DMK	258 (36.96)	92 (13.18)	NTK	51 (7.31)	39 (5.59)
83	AIADMK	417 (56.43)	DMK	246 (33.29)	171 (23.14)	NTK	50 (6.77)	26 (3.52)
84	AIADMK	315 (47.87)	DMK	240 (36.47)	75 (11.4)	NTK	69 (10.49)	34 (5.17)
85	AIADMK	256 (62.9)	DMK	126 (30.96)	130 (31.94)	NTK	9 (2.21)	16 (3.93)
86	AIADMK	258 (55.25)	DMK	126 (26.98)	132 (28.27)	NTK	45 (9.64)	38 (8.14)
86A	AIADMK	272 (61.82)	DMK	120 (27.27)	152 (34.55)	NTK	18 (4.09)	30 (6.82)
87	AIADMK	320 (66.53)	DMK	116 (24.12)	204 (42.41)	NTK	18 (3.74)	27 (5.61)

Contd....

Socio-Economic Amenities - Rural

Access to Education Facilities

Particulars	Number of Villages (% of Population)				
	Available	Not Available	If Not Available (Distance of Nearest Facility)		
			A	B	C
Govt. Primary School	39 (100)	1 (0)	1 (0)	0 (0)	0 (0)
Private Primary School	12 (39)	28 (61)	0 (0)	0 (0)	0 (0)
Govt. Middle School	27 (83)	13 (17)	9 (11)	2 (4)	0 (0)
Private Middle School	5 (21)	35 (79)	1 (2)	0 (0)	0 (0)
Govt. Secondary School	15 (54)	25 (46)	19 (34)	5 (7)	0 (0)
Private Secondary School	4 (21)	36 (79)	0 (0)	0 (0)	0 (0)
Govt. Senior Secondary School	7 (31)	33 (69)	19 (36)	10 (22)	2 (3)
Private Senior Secondary School	2 (11)	38 (89)	1 (3)	1 (5)	0 (0)
Govt. Arts and Science Degree College	1 (0)	39 (100)	8 (12)	9 (33)	13 (21)
Private Arts and Science Degree College	1 (4)	39 (96)	1 (2)	4 (18)	3 (10)
Govt. Engineering College	0 (0)	40 (100)	0 (0)	0 (0)	7 (15)
Private Engineering College	0 (0)	40 (100)	3 (4)	4 (16)	26 (65)
Govt. Medicine College	0 (0)	40 (100)	0 (0)	0 (0)	40 (100)
Private Medicine College	0 (0)	40 (100)	0 (0)	0 (0)	0 (0)
Govt. Management Institute	0 (0)	40 (100)	0 (0)	0 (0)	17 (43)
Private Management Institute	0 (0)	40 (100)	0 (0)	0 (0)	23 (57)
Govt. Polytechnic	0 (0)	40 (100)	0 (0)	0 (0)	0 (0)
Private Polytechnic	0 (0)	40 (100)	7 (22)	12 (28)	21 (50)
Govt. Vocational Training School/ITI	0 (0)	40 (100)	0 (0)	0 (0)	1 (5)
Private Vocational Training School/ITI	0 (0)	40 (100)	8 (23)	16 (36)	15 (35)
Govt. Non Formal Training Centre	20 (54)	20 (46)	0 (0)	0 (0)	13 (27)
Private Non Formal Training Centre	12 (39)	28 (61)	0 (0)	0 (0)	7 (20)
Govt. School For Disabled	0 (0)	40 (100)	1 (2)	1 (2)	9 (17)
Private School For Disabled	1 (1)	39 (99)	1 (0)	11 (35)	16 (43)
Government Others	0 (0)	40 (100)	0 (0)	0 (0)	0 (0)
Private Others	0 (0)	40 (100)	0 (0)	0 (0)	0 (0)

Note : Distance A : Less than 5 km; B : Between 5-10 km; C : 10+ km.; Source : Data Analysis is based on 2011 Census.

DISCLAIMER

The Terms of Use and Disclaimer of Datanet India Private Limited (hereinafter referred to as "Datanet") for use of this analysis report of **Nilakkottai Assembly Constituency (Nilakkottai Vidhan Sabha)** :-

1. **Assembly Factbook™** is a Registered Trade Mark owned by Datanet.
2. All the maps are sketched and graphical representation only and have not been drawn to the scale and also not to represent the actual geographical area or boundary of the unit.
3. The data for the aforesaid analysis is based on authentic sources and has been culled from the various publications of Census, CSO and NSSO for district and block level data, various central and state government departments, Central & State Elections Commissions and the concerned Returning Officers' releases, Electoral Rolls, Election results and allied publications, internal assessment, surveys, estimates and analysis. Therefore, certain adjustment of data at micro level may have been done to arrive closer to the macro data.
4. Data have been provided on an "As Is" and "As AVAILABLE" basis
5. The colours shown in the maps or diagram and charts of a particular party, alliance or AC are indicative and do not represent them.
6. This publication which includes maps, sheets, graphs and data would be the property under copyright of Datanet only. The user may use these for its internal study, analysis and research purposes. It's public display, re-selling or any commercial uses by the user are not allowed.
7. Datanet has taken due care and caution in compilation and processing of data and allied information, but does not guarantee the accuracy, adequacy or completeness of any information/analysis and will be not responsible for any errors or omissions or for the results obtained from the use of such information/analysis.
8. All the contents for the publication have been culled from various authentic sources and Datanet reasonably believes such sources to be reliable, but does not make any representations, express or implied as to the accuracy or fitness of use of such information. The information or contents of the information/analysis do not constitute advice and should not be relied upon in making (or refraining from making) any decision. Any reliance placed upon the information provided by Datanet is the sole responsibility and strictly at the user's risk.
9. In no event will Datanet be liable for any damages (including, without limitation, damages for loss of business projects, or loss of profits) arising in contract, tort or otherwise from the use of or inability to use any of its contents, or from any action taken (or refrained from being taken) as a result of using the analysis or any of its contents. Datanet its directors, owners, editors, officials, employees, distributor and agents or any associate will not be liable for any errors in the information contained or any consequences arising from the use of the contents of the provided information/analysis.
10. If any provision of these terms and conditions is held invalid or illegal or unenforceable for any reason by any court of competent jurisdiction, such provision shall be severed and the remainder of provisions of the terms and conditions shall continue in full force and effect as if the Term of Use had been executed with the invalid, illegal or unenforceable provision eliminated.
11. If there are any discrepancies in the information provided, please bring it to attention of Datanet for suitable rectification measures.

**Buy Online This Complete Book At
Datanet India eBooks Store**

www.indiastatpublications.com

or go directly at

[http://www.indiastatpublications.com/
Assembly_factbook/Tamil_Nadu/Dindigul/ Nilakkottai](http://www.indiastatpublications.com/Assembly_factbook/Tamil_Nadu/Dindigul/Nilakkottai)

 **india**stat**elections**

