



Tamil Nadu

# Assembly Factbook™

Oddanchatram Assembly Constituency



Key Electoral Data of Oddanchatram  
Assembly Constituency (Vidhan Sabha)



indiastatpublications

Tamil Nadu

# **Assembly Factbook™**

Oddanchatram Assembly Constituency



Oddanchatram Vidhan Sabha

## **Editor & Director**

Dr. R.K. Thukral

## **Research Editor**

Dr. Shafeeq Rahman

## **Compiled, Researched and Published by Datanet India Pvt. Ltd.**

D-100, 1st Floor,

Okhla Industrial Area, Phase-I,  
New Delhi- 110020.

Ph.: 91-11- 43580781-84

Email : support@indiastatpublications.com

Website : www.indiastatelections.com

## **Online Book Store :**

www.indiastatpublications.com

**Report No. :** AFB/TN-128-0125

**ISBN :** 978-93-5313-809-7

**First Edition :** January, 2018

**Eighth Updated Edition :** January, 2025

**Price :** Rs. 11500/-

US\$ 310

**© Datanet India Pvt. Ltd.**

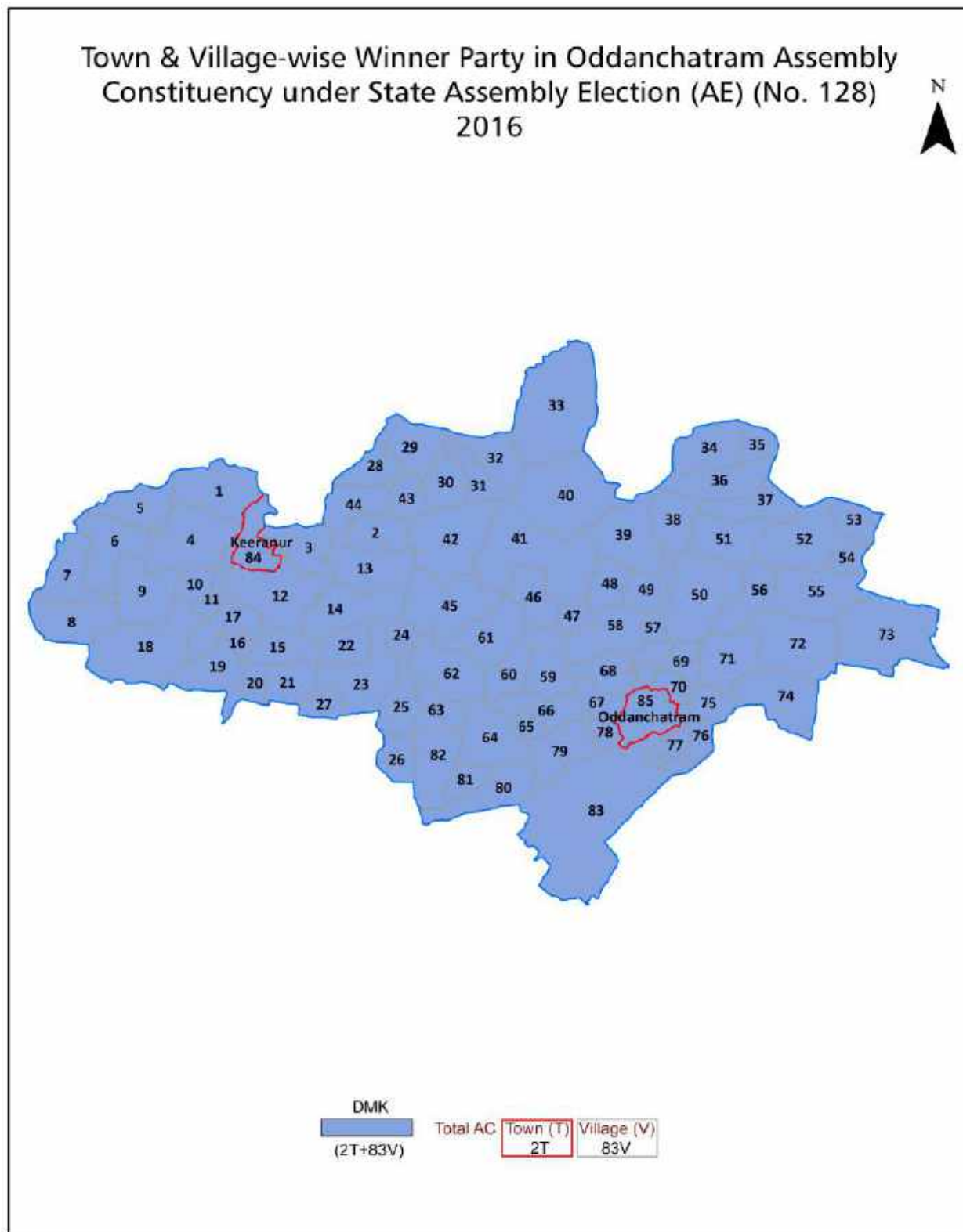
All rights reserved. No part of this book may be reproduced, stored in a retrieval system or transmitted in any form or by any means, mechanical photocopying, photographing, scanning, recording or otherwise without the prior written permission of the publisher. Please refer to Disclaimer at page no. 241 for the use of this publication.

Printed in India

## Contents

No.	Particulars	Page No.
	<b>Introduction</b>	
1	Assembly Constituency - (Vidhan Sabha) at a Glance   Features of Assembly as per Delimitation Commission of India (2008)	1-2
	<b>Location and Political Maps</b>	
2	Location Map   Boundaries of Assembly Constituency - (Vidhan Sabha) in District   Boundaries of Assembly Constituency under Parliamentary Constituency - (Lok Sabha)   Town & Village-wise Winner Parties- 2024, 2021, 2019, 2016, 2014, 2011 and 2009	3-11
	<b>Administrative Setup (2011)</b>	
3	District   Sub-district   Towns   Villages   Inhabited Villages   Uninhabited Villages   Village Panchayat   Intermediate Panchayat	12-15
	<b>Demographics (2011)</b>	
4	Population   Households   Rural/Urban Population   Towns and Villages by Population Size   Sex Ratio (Total & 0-6 Years)   Religious Population   Social Population   Literacy Rate	16-17
	<b>Electoral Features</b>	
5	Important Dates of Last Elections Held   Electors by Gender   Service Electors   Voters   Voters Turnout   Polling Stations & Average Number of Electors per Polling Station   Electors by Age Group   Present Elected Representatives	18-23
	<b>Historical Summary Election Results</b>	
6	Vote Share of Major Parties   Winning Margin (Number & Percentage)   Polarity of Parties   Summary Result of Assembly Segment of Parliamentary Elections 2024, 2019, 2014, 2009, 2004 and 1999   Summary Result of Assembly Elections 2021, 2016, 2011, 2006, 2001, 1996, 1991, 1989, 1984, 1980, 1977, 1971 and 1967	24-45
	<b>Polling Station Level Election Results</b>	
7	Name and Number of Polling Station 2024, 2021, 2019, 2016, 2014, 2011 and 2009   Polling Station-wise Electors, Voters & Voters Turnout 2024, 2021, 2019, 2016, 2014, 2011 and 2009   Polling Station wise Elections Results 2024, 2021, 2019, 2016, 2014, 2011 and 2009	46-220
	<b>Share of Assembly Constituency</b>	
8	Share of Assembly Constituency - (Vidhan Sabha) in State, District and Parliamentary Constituency - (Lok Sabha)	221
	<b>Socio-Economic Amenities (2011)</b>	
9	Access to Administrative Units   Agricultural, Manufacturing and Industrial Commodities   Demographic Indicators   Education   Health & Manpower   Drinking Water Supply   Sanitation   Entertainment and Recreations Infrastructure   Power   Food Allocation Distribution and Marketing of Agriculture Commodities Infrastructure   Transport and Road Infrastructure   Communication   Banking and Financial Services   Land Use   Irrigation Source	222-237
10	<b>Abbreviation &amp; Sources</b>	238-240
11	<b>Disclaimer</b>	241

## Location & Political Map



## Administrative Setup

### List of Village Panchayat & Intermediate Panchayat (Block) Name - 2011

Village Name	Village Panchayat Name	Intermediate Panchayat Name
Akkaraipatti	Akkaraipatti	Thoppampatti
Amarapoondi	Amarapoondi	Palani
Ambilikai	Ambilikai	Ottanchattiram
Appanuthu	Appanuthu	Thoppampatti
Appayampatti	Appiyampatti	Thoppampatti
Appipalayam	Appipalayam	Thoppampatti
Arasappapillaipatti	Arasappapillaipatti	Ottanchattiram
Athicombai	Athicombai	Ottanchattiram
Boduvarpatti	Boduvarpatti	Thoppampatti
Chatrapatti	Chatrapatti , Velur Anuppapatti	Ottanchattiram
Chinnakkampatti	Chinnakkampatti	Ottanchattiram
D.Pudukottai	D.Pudukottai	Ottanchattiram
Dasaripatti	D.Pudukottai	Ottanchattiram
Devathur	Devathur	Thoppampatti
Ellapatti	Ellapatti	Ottanchattiram
Erramanaickenpatti	Eramanaickenpatti	Palani
I.Vadipatti	I.Vadipatti	Ottanchattiram
Idayakottai	Idayakottai	Ottanchattiram
Jawadupatti	Jawadupatti	Ottanchattiram
Jogipatti	Jogipatti	Ottanchattiram
Kalanjipatti	Kalanjipatti	Ottanchattiram
Kallimandayam	Kallimandayam	Thoppampatti
Kallupatti	Idayakottai	Ottanchattiram
Kanakkampatty	Kanakkanpatti	Palani
Kappilliapatti	Kappilliapatti	Ottanchattiram
Kariyampatti	Kariyampatti	Thoppampatti
Kaveriyammampatti	Kaveriyammampatti	Ottanchattiram
Kedayurambu	Kethaiyurambu	Ottanchattiram
Kollapatti	Kollapatti	Ottanchattiram

Contd....

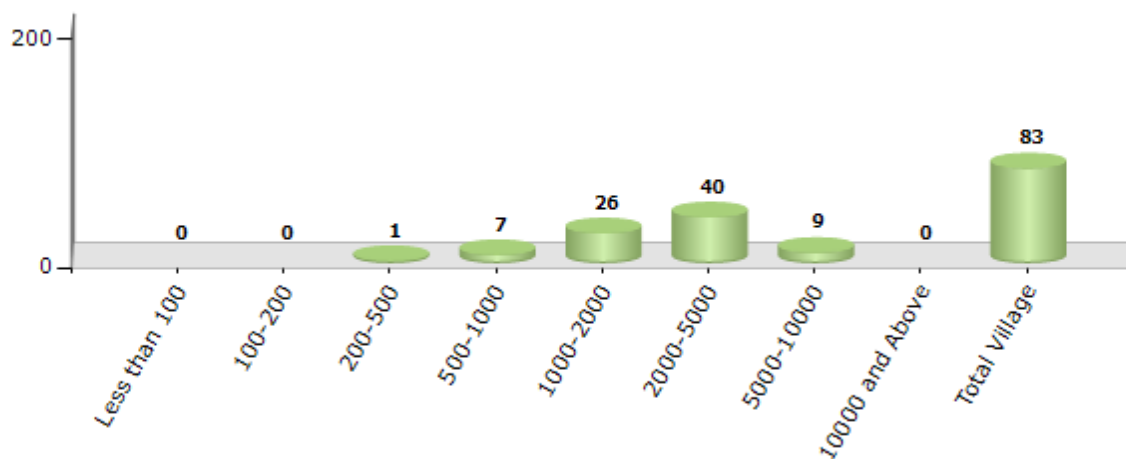


## Demographics

### Number of Villages by Population Size - 2011

Less than 100	100-200	200-500	500-1000	1000-2000	2000-5000	5000-10000	10000 and Above	Total Village
0	0	1	7	26	40	9	0	83

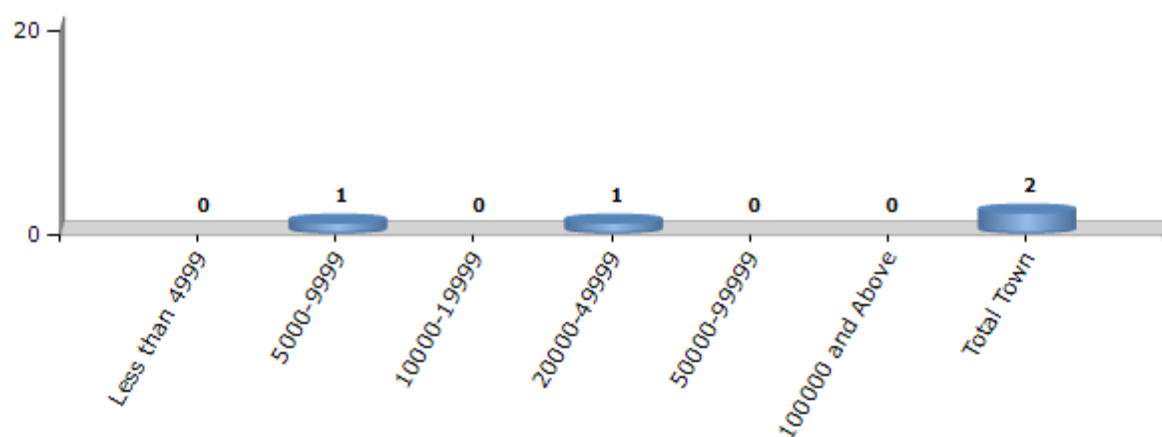
Number of Villages by Population Size - 2011



### Number of Towns by Population Size - 2011

Less than 4999	5000-9999	10000-19999	20000-49999	50000-99999	100000 and Above	Total Town
0	1	0	1	0	0	2

Number of Towns by Population Size - 2011



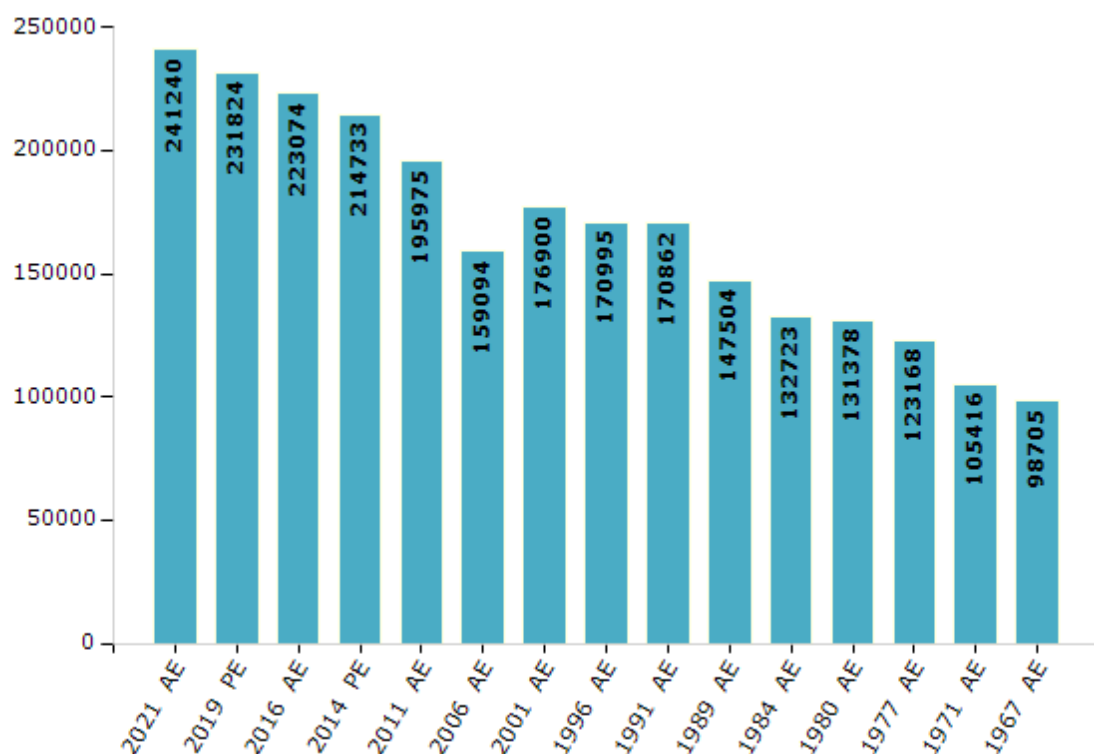
## Electoral Features

### Electors by Male & Female

Year	Male	Female	Others	Total
2021 AE	117285	123924	31	241240
2019 PE	113507	118297	20	231824
2016 AE	110408	112660	6	223074
2014 PE	107059	107670	4	214733
2011 AE	98284	97691	-	195975
2009 PE	-	-	-	-
2006 AE	78596	80498	-	159094
2004 PE	-	-	-	-
2001 AE	88436	88464	-	176900

Year	Male	Female	Others	Total
1999 PE	-	-	-	-
1996 AE	86047	84948	-	170995
1991 AE	85634	85228	-	170862
1989 AE	74141	73363	-	147504
1984 AE	66453	66270	-	132723
1980 AE	65668	65710	-	131378
1977 AE	60945	62223	-	123168
1971 AE	51572	53844	-	105416
1967 AE	-	-	-	98705

Number of Electors



**Note :** AE : Assembly Election, PE : Assembly Segment of Parliamentary Election



## Historical Summary Election Results

### Summary Result of Assembly Election - 2016

Candidate Name	Party	Votes	Votes %
Sakkarapani R	DMK	121715	64.26
Kittusamy K	AIADMK	55988	29.56
Santhanam K	CPI	3684	1.94
Palanisamy S.K	BJP	1909	1.01
Muthukumar K	IND	1050	0.55
Arumugam M	NCP	701	0.37
Selvakumar K	NTK	611	0.32
Velliyangiri S	IND	447	0.24
Marimuthu T S	IND	435	0.23
Mohamed Nainer M	IND	420	0.22
Arulananthan P	KMDK	376	0.2
Shanmugam K	PMK	367	0.19
Sakthivel A	IND	258	0.14
Chellamuthu K	IND	93	0.05
Shanmugavel P	IND	86	0.05
	NOTA	1274	0.67

## Polling Station Level Election Results

### Number and Name of Polling Stations (PS) (2021)

Number of Polling Stations	Name of Polling Stations	Number of Polling Stations	Name of Polling Stations
1	Panchayat Union Elementry School North Facing - Kokkarakkal Valasu - 624617	17	P.U.Ele School North Facing - Puspathur-624618
2	Hindu Aided Primary School - Western Portion, Sangampalayam - 624617	18	P.U.Ele School Facing West East Building - Vayaloor-624618
3	Panchayat Union Middle School North Facing - South Building Athimarathu Valasu - 624617	18A	P.U.Ele School Facing West East Building - Vayaloor-624618
4	Panchayat Union Middle School - North Building North Facing Athimarathu Valasu - 624617	19	P.U.Ele School East Facing - West Building, Vayalor-624618
5	Panchayat Union Ele School North Facing (Old) - Kottathurai-624617	20	P.U.Ele School South Facing - Vayalor-624618
6	Saraswathi Aided Ele School - North Facing , Andinaickenvalasu-624617	20A	P.U.Ele School South Facing - Vayalor-624618
7	Panchayat Union Elementary School North Facing South Building Perichipalayam Kottadurai 624617	21	Panchayat Union Elementary Schol South Side Building East Facing Saminatha Puram -624618
8	P.U.Elementary School South Facing, Kalduraiputhur - 624617	22	P.U.Ele School West Building North Side East Facing, Saminathapuram-624618
9	Panchayat Union Elementary School New Additional Building South Facing Melkaraipatty 624617	23	Panchayat Union Elementary School West Facing East Building Saminatha Puram 624618
9A	Panchayat Union Elementary School New Additional Building South Facing Melkaraipatty 624617	23A	Panchayat Union Elementary School West Facing East Building Saminatha Puram 624618
10	Panchayat Union Elementary School New Additional Building North Facing Melkaraipatty 624617	24	Panchayat Union Ele.School Addl Building North Facing - Kolumakondan-624617
10A	Panchayat Union Elementary School New Additional Building North Facing Melkaraipatty 624617	25	Panchayat Union Ele.School North Facing Addl Building East Side , Bothupatty Kolumakondan-624617
11	P.U.Ele School South Facing - North Building Santhanchetti Valasu624617	26	Panchayat Union Ele. School North Facing , Kovilammapatti-624618
12	P.U.Ele.School East Facing - Muthunaickenpatti624618	27	Govt. Hr. Sec. School West Building ( South Facing) Thalaiyuthu-624618
13	Pu Elementary School West Building( East Facing ) Midapadi- 624618	28	Govt. Hr. Sec. School North Portion ( South Facing) East Building, Thalaiyuthu-624618
14	P.U.Ele School North Facing - Midapadi-624618	29	P.U Elementary School South Facing Marappa Goundenvalasu-624618
14A	P.U.Ele School North Facing - Midapadi-624618	30	Panchayat Union Ele School, North Facing, West Portion - Thalayuthu-624618
15	Village Panchayat Service Centre South Building Middle Portion North Facing, Kumara Palayam-624618	31	P.U.Primary School South Facing - Periamottanoothu-624618
15A	Village Panchayat Service Centre South Building Middle Portion North Facing, Kumara Palayam-624618	32	P.U.Primary School,Norh Facing Building - Sapplanaickenpatti-624618
16	P.U.Ele School East Facing - Puspathur-624618	33	P.U.Ele School Eastern Building South Facing, Narikkalpatti-624618
16A	P.U.Ele School East Facing - Puspathur-624618	34	P.U.Elementry School East Side - North Facing, Manoor-624618

Contd....

## Polling Station Level Election Results

### Polling Station-wise Votes Secured by Overall Top Five Parties in Oddanchatram Assembly in Assembly Election (AE) under Dindigul Parliamentary Constituency in Tamil Nadu (2021)

Number of Polling Station	Winner - Sakkarapani R (DMK)	Runner-up - Nataraj N.P (AIADMK)	3rd - Sakthi Devi T (NTK)	4th - Siva Kumar M (DMDK)	5th - Abdul Hadi A (MNM)	NOTA	Other	Total Votes Secured
28	406	267	15	4	1	3	3	699
29	430	301	13	1	1	5	4	755
30	363	179	9	5	10	4	5	575
31	441	261	18	3	0	1	6	730
32	358	124	15	0	1	6	2	506
33	399	280	28	2	11	8	4	732
34	252	295	10	7	6	4	0	574
35	276	209	19	4	4	2	2	516
36	340	408	24	5	3	10	17	807
37	356	113	15	4	0	4	5	497
37A	348	133	8	3	1	5	2	500
38	352	194	8	7	3	5	7	576
39	393	96	21	7	4	2	5	528
39A	422	110	6	3	1	3	4	549
40	472	335	29	8	6	7	2	859
41	539	243	18	1	1	12	11	825
42	614	238	16	5	4	8	2	887
43	351	139	11	9	0	3	2	515
43A	405	141	5	2	0	1	4	558
44	377	34	13	6	2	1	0	433
44A	372	38	4	2	1	3	2	422
45	325	30	6	3	6	2	0	372
46	333	26	16	9	1	1	0	386
46A	369	24	6	3	1	5	4	412
47	328	117	34	7	2	6	1	495
47A	383	104	14	4	0	9	6	520
48	387	126	18	9	5	5	1	551
49	263	100	6	2	2	7	4	384
50	316	131	2	3	0	8	0	460
51	345	90	18	3	1	1	0	458
52	386	357	17	4	1	11	3	779
53	161	122	6	3	0	2	4	298
54	193	209	26	0	3	4	1	436
54A	223	218	5	6	5	10	12	479
55	271	156	20	3	3	3	6	462

Contd....

## Polling Station Level Election Results

**Winner, Runner-up and 3rd Party Position & Winning Margin According to Polling Stations in Oddanchatram Assembly in Assembly Election (AE) under Dindigul Parliamentary Constituency in Tamil Nadu (2021)**

Polling Station Number	Winner Party	Winner Votes (%)	Runner-up Party	Runner-up Votes (%)	Winning Margin Votes (%)	Third Party	Third Party Votes (%)	Other Votes (%)
59	DMK	265 (52.37)	AIADMK	215 (42.49)	50 (9.88)	NTK	16 (3.16)	10 (1.98)
59A	DMK	295 (55.77)	AIADMK	203 (38.37)	92 (17.4)	NTK	8 (1.51)	23 (4.35)
60	DMK	495 (60.07)	AIADMK	301 (36.53)	194 (23.54)	NTK	20 (2.43)	8 (0.97)
61	DMK	192 (54.08)	AIADMK	150 (42.25)	42 (11.83)	NTK	8 (2.25)	5 (1.41)
62	DMK	368 (57.77)	AIADMK	241 (37.83)	127 (19.94)	NTK	12 (1.88)	16 (2.51)
62A	DMK	391 (58.45)	AIADMK	256 (38.27)	135 (20.18)	NTK	7 (1.05)	15 (2.24)
63	DMK	413 (54.2)	AIADMK	298 (39.11)	115 (15.09)	DMDK	28 (3.67)	23 (3.02)
64	DMK	258 (51.09)	AIADMK	219 (43.37)	39 (7.72)	NTK	13 (2.57)	15 (2.97)
64A	DMK	278 (53.15)	AIADMK	221 (42.26)	57 (10.89)	NTK	10 (1.91)	14 (2.68)
65	DMK	293 (54.56)	AIADMK	216 (40.22)	77 (14.34)	NTK	22 (4.1)	6 (1.12)
65A	DMK	331 (55.82)	AIADMK	236 (39.8)	95 (16.02)	NTK	10 (1.69)	16 (2.7)
66	DMK	391 (54.61)	AIADMK	294 (41.06)	97 (13.55)	DMDK	12 (1.68)	19 (2.65)
67	DMK	224 (49.45)	AIADMK	191 (42.16)	33 (7.29)	NTK	26 (5.74)	12 (2.65)
67A	DMK	268 (58.26)	AIADMK	173 (37.61)	95 (20.65)	NTK	11 (2.39)	8 (1.74)
68	DMK	241 (51.72)	AIADMK	199 (42.7)	42 (9.02)	NTK	19 (4.08)	7 (1.5)
68A	DMK	263 (52.92)	AIADMK	220 (44.27)	43 (8.65)	NTK	6 (1.21)	8 (1.61)
69	DMK	345 (58.87)	AIADMK	219 (37.37)	126 (21.5)	NTK	11 (1.88)	11 (1.88)
70	DMK	194 (57.23)	AIADMK	119 (35.1)	75 (22.13)	NTK	16 (4.72)	10 (2.95)
71	DMK	304 (57.69)	AIADMK	198 (37.57)	106 (20.12)	NTK	14 (2.66)	11 (2.09)
71A	DMK	359 (67.1)	AIADMK	141 (26.36)	218 (40.74)	DMDK	6 (1.12)	29 (5.42)
72	DMK	470 (62.42)	AIADMK	241 (32.01)	229 (30.41)	NTK	17 (2.26)	25 (3.32)
73	DMK	334 (72.77)	AIADMK	111 (24.18)	223 (48.59)	NTK	9 (1.96)	5 (1.09)
74	DMK	503 (52.4)	AIADMK	405 (42.19)	98 (10.21)	NTK	24 (2.5)	28 (2.92)
75	DMK	402 (59.73)	AIADMK	252 (37.44)	150 (22.29)	NTK	8 (1.19)	11 (1.63)
76	DMK	403 (49.03)	AIADMK	370 (45.01)	33 (4.02)	NTK	30 (3.65)	19 (2.31)
77	DMK	426 (49.77)	AIADMK	373 (43.57)	53 (6.2)	NTK	30 (3.5)	27 (3.15)
78	DMK	510 (62.65)	AIADMK	268 (32.92)	242 (29.73)	NTK	16 (1.97)	20 (2.46)
79	DMK	268 (59.56)	AIADMK	172 (38.22)	96 (21.34)	NTK	2 (0.44)	8 (1.78)
79A	DMK	298 (62.21)	AIADMK	167 (34.86)	131 (27.35)	MNM	3 (0.63)	11 (2.3)
80	AIADMK	416 (48.88)	DMK	384 (45.12)	32 (3.76)	NTK	33 (3.88)	18 (2.12)
81	DMK	348 (55.33)	AIADMK	264 (41.97)	84 (13.36)	NTK	11 (1.75)	6 (0.95)
82	DMK	270 (53.89)	AIADMK	199 (39.72)	71 (14.17)	NTK	16 (3.19)	16 (3.19)
82A	DMK	293 (58.6)	AIADMK	192 (38.4)	101 (20.2)	NTK	4 (0.8)	11 (2.2)
83	DMK	230 (59.13)	AIADMK	120 (30.85)	110 (28.28)	NTK	26 (6.68)	13 (3.34)
84	AIADMK	121 (48.4)	DMK	117 (46.8)	4 (1.6)	NTK	5 (2)	7 (2.8)
85	DMK	308 (52.92)	AIADMK	238 (40.89)	70 (12.03)	NTK	11 (1.89)	25 (4.3)
86	DMK	276 (50.64)	AIADMK	237 (43.49)	39 (7.15)	NTK	14 (2.57)	18 (3.3)

Contd....

## Socio-Economic Amenities - Rural

### Access to Education Facilities

Particulars	Number of Villages (% of Population)				
	Available	Not Available	If Not Available (Distance of Nearest Facility)		
			A	B	C
Govt. Primary School	81 (99)	2 (1)	2 (1)	0 (0)	0 (0)
Private Primary School	11 (15)	72 (85)	0 (0)	0 (0)	0 (0)
Govt. Middle School	42 (66)	41 (34)	23 (17)	7 (5)	1 (0)
Private Middle School	13 (22)	70 (78)	5 (3)	0 (0)	0 (0)
Govt. Secondary School	17 (32)	66 (68)	25 (25)	22 (18)	1 (0)
Private Secondary School	11 (20)	72 (80)	7 (6)	2 (2)	0 (0)
Govt. Senior Secondary School	9 (17)	74 (83)	26 (30)	23 (22)	0 (0)
Private Senior Secondary School	9 (16)	74 (84)	7 (6)	11 (14)	0 (0)
Govt. Arts and Science Degree College	1 (2)	82 (98)	0 (0)	7 (10)	22 (22)
Private Arts and Science Degree College	2 (4)	81 (96)	8 (12)	12 (18)	32 (34)
Govt. Engineering College	0 (0)	83 (100)	0 (0)	1 (2)	5 (6)
Private Engineering College	0 (0)	83 (100)	4 (5)	14 (27)	59 (61)
Govt. Medicine College	0 (0)	83 (100)	0 (0)	0 (0)	81 (99)
Private Medicine College	0 (0)	83 (100)	0 (0)	0 (0)	2 (1)
Govt. Management Institute	0 (0)	83 (100)	0 (0)	3 (5)	19 (23)
Private Management Institute	0 (0)	83 (100)	4 (5)	13 (24)	44 (43)
Govt. Polytechnic	0 (0)	83 (100)	0 (0)	5 (6)	10 (13)
Private Polytechnic	1 (3)	82 (97)	5 (6)	16 (26)	46 (47)
Govt. Vocational Training School/ITI	0 (0)	83 (100)	0 (0)	4 (6)	32 (36)
Private Vocational Training School/ITI	0 (0)	83 (100)	4 (5)	13 (21)	30 (32)
Govt. Non Formal Training Centre	11 (15)	72 (85)	0 (0)	1 (3)	47 (51)
Private Non Formal Training Centre	11 (15)	72 (85)	0 (0)	4 (6)	20 (26)
Govt. School For Disabled	0 (0)	83 (100)	0 (0)	1 (2)	51 (54)
Private School For Disabled	0 (0)	83 (100)	0 (0)	5 (6)	26 (39)
Government Others	0 (0)	83 (100)	0 (0)	0 (0)	0 (0)
Private Others	0 (0)	83 (100)	0 (0)	0 (0)	0 (0)

Note : Distance A : Less than 5 km; B : Between 5-10 km; C : 10+ km.; Source : Data Analysis is based on 2011 Census.

## DISCLAIMER

The Terms of Use and Disclaimer of Datanet India Private Limited (hereinafter referred to as "Datanet") for use of this analysis report of **Oddanchatram Assembly Constituency (Oddanchatram Vidhan Sabha)** :-

1. **Assembly Factbook™** is a Registered Trade Mark owned by Datanet.
2. All the maps are sketched and graphical representation only and have not been drawn to the scale and also not to represent the actual geographical area or boundary of the unit.
3. The data for the aforesaid analysis is based on authentic sources and has been culled from the various publications of Census, CSO and NSSO for district and block level data, various central and state government departments, Central & State Elections Commissions and the concerned Returning Officers' releases, Electoral Rolls, Election results and allied publications, internal assessment, surveys, estimates and analysis. Therefore, certain adjustment of data at micro level may have been done to arrive closer to the macro data.
4. Data have been provided on an "As Is" and "As AVAILABLE" basis
5. The colours shown in the maps or diagram and charts of a particular party, alliance or AC are indicative and do not represent them.
6. This publication which includes maps, sheets, graphs and data would be the property under copyright of Datanet only. The user may use these for its internal study, analysis and research purposes. It's public display, re-selling or any commercial uses by the user are not allowed.
7. Datanet has taken due care and caution in compilation and processing of data and allied information, but does not guarantee the accuracy, adequacy or completeness of any information/analysis and will be not responsible for any errors or omissions or for the results obtained from the use of such information/analysis.
8. All the contents for the publication have been culled from various authentic sources and Datanet reasonably believes such sources to be reliable, but does not make any representations, express or implied as to the accuracy or fitness of use of such information. The information or contents of the information/analysis do not constitute advice and should not be relied upon in making (or refraining from making) any decision. Any reliance placed upon the information provided by Datanet is the sole responsibility and strictly at the user's risk.
9. In no event will Datanet be liable for any damages (including, without limitation, damages for loss of business projects, or loss of profits) arising in contract, tort or otherwise from the use of or inability to use any of its contents, or from any action taken (or refrained from being taken) as a result of using the analysis or any of its contents. Datanet its directors, owners, editors, officials, employees, distributor and agents or any associate will not be liable for any errors in the information contained or any consequences arising from the use of the contents of the provided information/analysis.
10. If any provision of these terms and conditions is held invalid or illegal or unenforceable for any reason by any court of competent jurisdiction, such provision shall be severed and the remainder of provisions of the terms and conditions shall continue in full force and effect as if the Term of Use had been executed with the invalid, illegal or unenforceable provision eliminated.
11. If there are any discrepancies in the information provided, please bring it to attention of Datanet for suitable rectification measures.

**Buy Online This Complete Book At**  
**Datanet India eBooks Store**

[www.indiastatpublications.com](http://www.indiastatpublications.com)

or go directly at

[http://www.indiastatpublications.com/  
Assembly\\_factbook/Tamil\\_Nadu/Dindigul/ Oddanchatram](http://www.indiastatpublications.com/Assembly_factbook/Tamil_Nadu/Dindigul/Oddanchatram)



 **india**stat**elections**

