



Tamil Nadu

Assembly Factbook™

Dharapuram Assembly Constituency



Key Electoral Data of Dharapuram
Assembly Constituency (Vidhan Sabha)

Tamil Nadu

Assembly Factbook™

Dharapuram Assembly Constituency



Dharapuram Vidhan Sabha

Editor & Director

Dr. R.K. Thukral

Research Editor

Dr. Shafeeq Rahman

Compiled, Researched and Published by Datanet India Pvt. Ltd.

D-100, 1st Floor,

Okhla Industrial Area, Phase-I,
New Delhi- 110020.

Ph.: 91-11- 43580781-84

Email : support@indiastatpublications.com

Website : www.indiastatelections.com

Online Book Store :

www.indiastatpublications.com

Report No. : AFB/TN-101-0123

ISBN : 978-93-5313-738-0

First Edition : January, 2018

Sixth Updated Edition : January, 2023

Price : Rs. 11500/-

US\$ 310

© Datanet India Pvt. Ltd.

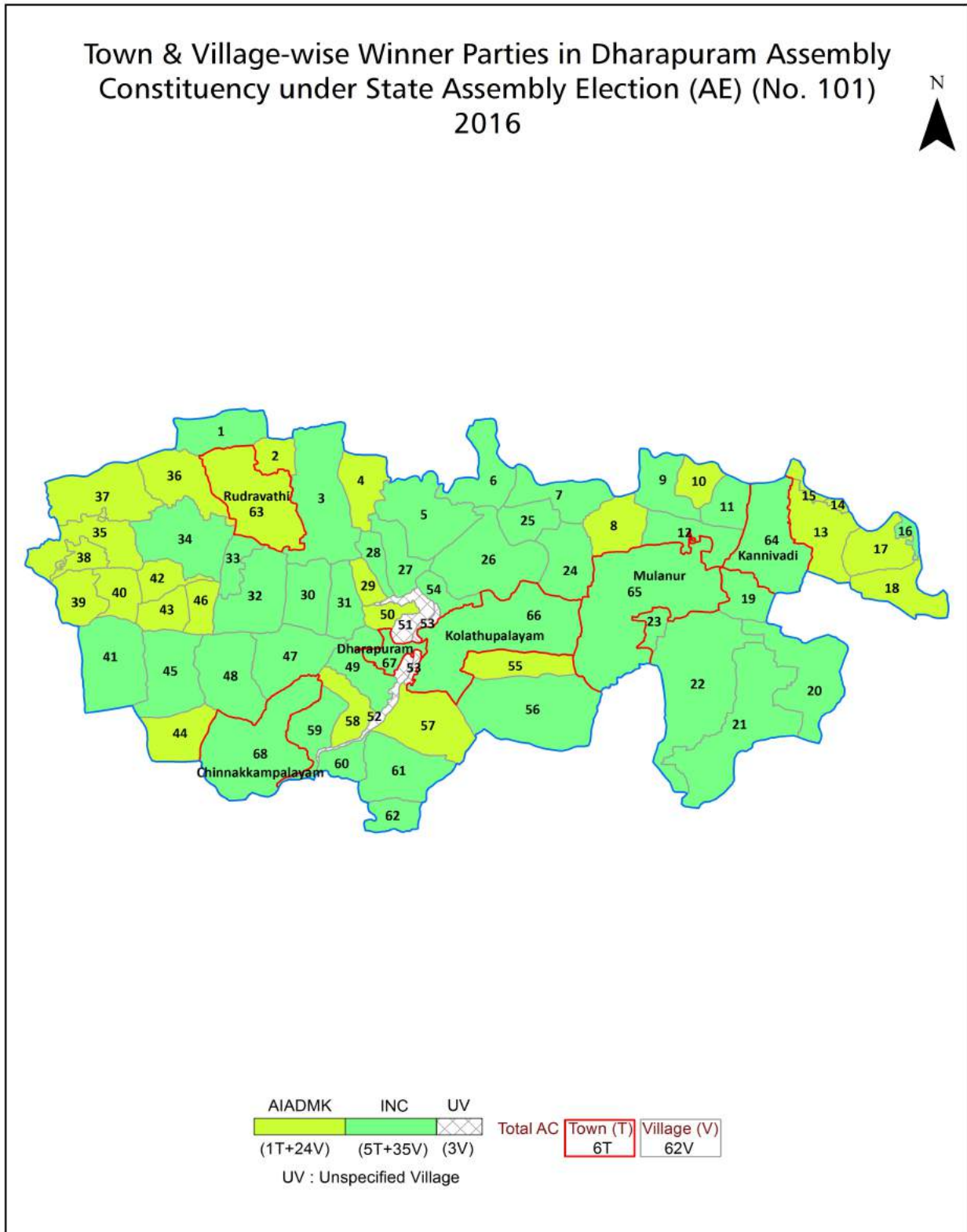
All rights reserved. No part of this book may be reproduced, stored in a retrieval system or transmitted in any form or by any means, mechanical photocopying, photographing, scanning, recording or otherwise without the prior written permission of the publisher. Please refer to Disclaimer at page no. 252 for the use of this publication.

Printed in India

Contents

No.	Particulars	Page No.
	Introduction	
1	Assembly Constituency - (Vidhan Sabha) at a Glance Features of Assembly as per Delimitation Commission of India (2008)	1-2
	Location and Political Maps	
2	Location Map Boundaries of Assembly Constituency - (Vidhan Sabha) in District Boundaries of Assembly Constituency under Parliamentary Constituency - (Lok Sabha) Town & Village-wise Winner Parties- 2021, 2019, 2016, 2014, 2011 and 2009	3-11
	Administrative Setup (2011)	
3	District Sub-district Towns Villages Inhabited Villages Uninhabited Villages Village Panchayat Intermediate Panchayat	12-15
	Demographics (2011)	
4	Population Households Rural/Urban Population Towns and Villages by Population Size Sex Ratio (Total & 0-6 Years) Religious Population Social Population Literacy Rate	16-17
	Electoral Features	
5	Important Dates of Last Elections Held Electors by Gender Service Electors Voters Voters Turnout Polling Stations & Average Number of Electors per Polling Station Electors by Age Group Present Elected Representatives	18-23
	Historical Summary Election Results	
6	Vote Share of Major Parties Winning Margin (Number & Percentage) Polarity of Parties Summary Result of Assembly Segment of Parliamentary Elections 2019, 2014, 2009, 2004 and 1999 Summary Result of Assembly Elections 2021, 2016, 2011, 2006, 2001, 1996, 1991, 1989, 1984, 1980, 1977, 1971 and 1967	24-45
	Polling Station Level Election Results	
7	Name and Number of Polling Station 2021, 2019, 2016, 2014, 2011 and 2009 Polling Station-wise Electors, Voters & Voters Turnout 2021, 2019, 2016, 2014, 2011 and 2009 Polling Station wise Elections Results 2021, 2019, 2016, 2014, 2011 and 2009	46-231
	Share of Assembly Constituency	
8	Share of Assembly Constituency - (Vidhan Sabha) in State, District and Parliamentary Constituency - (Lok Sabha)	232
	Socio-Economic Amenities (2011)	
9	Access to Administrative Units Agricultural, Manufacturing and Industrial Commodities Demographic Indicators Education Health & Manpower Drinking Water Supply Sanitation Entertainment and Recreations Infrastructure Power Food Allocation Distribution and Marketing of Agriculture Commodities Infrastructure Transport and Road Infrastructure Communication Banking and Financial Services Land Use Irrigation Source	233-248
10	Abbreviation & Sources	249-251
11	Disclaimer	252

Location & Political Map



Administrative Setup

List of Village Panchayat & Intermediate Panchayat (Block) Name - 2011

Village Name	Village Panchayat Name	Intermediate Panchayat Name
Ponnivadi	Ponnivadi	Mulanur
Puduppai	Puduppai	Vellakoil
Punjaithalaiyur	Punjaithalaiyur	Mulanur
Sankarandampalayam	Sankarandampalayam	Kundadam
Senathypathypalayam	Punjaithalaiyur	Mulanur
Sirukinar	Sirukinar	Kundadam
Alangiyam	Alangiyam	Dharapuram
Sundakkampalayam	Velampoondi	Mulanur
Arikkaravalasu	Velampoondi	Mulanur
Surianallur	Surianallur	Kundadam
Bellampatti	Bellampatti	Kundadam
Thattaravaluvu	Erasinampalayam	Mulanur
Bommanallur	Bommanallur	Dharapuram
Thoppampatti	Thoppampatti	Dharapuram
Chinnamarudur	Kottamarudur	Mulanur
Chinnaputhur	Chinnaputhur	Dharapuram
Thurambadi	Thurambadi	Mulanur
Chitravathanpalayam	Kavundachipurur	Dharapuram
Uthupalayam	Dalavoipattinam	Dharapuram
Dalavoipattinam	Dalavoipattinam	Dharapuram
Vadugapalayam	Sankarandampalayam	Kundadam
Dharapuram North	Nanjiyampalayam	Dharapuram
Varappalayam	Thoppampatti	Dharapuram
Dharapuram South	Kavundachipurur	Dharapuram
Edakkalpadi	Edakkalpadi	Mulanur
Velampoondi	Velampoondi	Mulanur
Erasinampalayam	Erasinampalayam	Mulanur
Velayudhampalayam	Velayudhampalayam	Kundadam
Ergampatti	Sadayapalayam	Kundadam

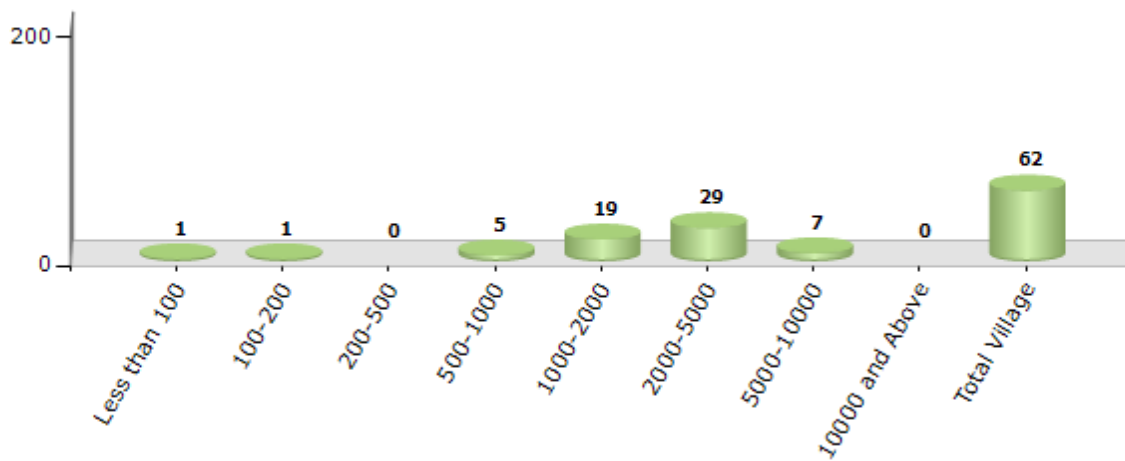
Contd....

Demographics

Number of Villages by Population Size - 2011

Less than 100	100-200	200-500	500-1000	1000-2000	2000-5000	5000-10000	10000 and Above	Total Village
1	1	0	5	19	29	7	0	62

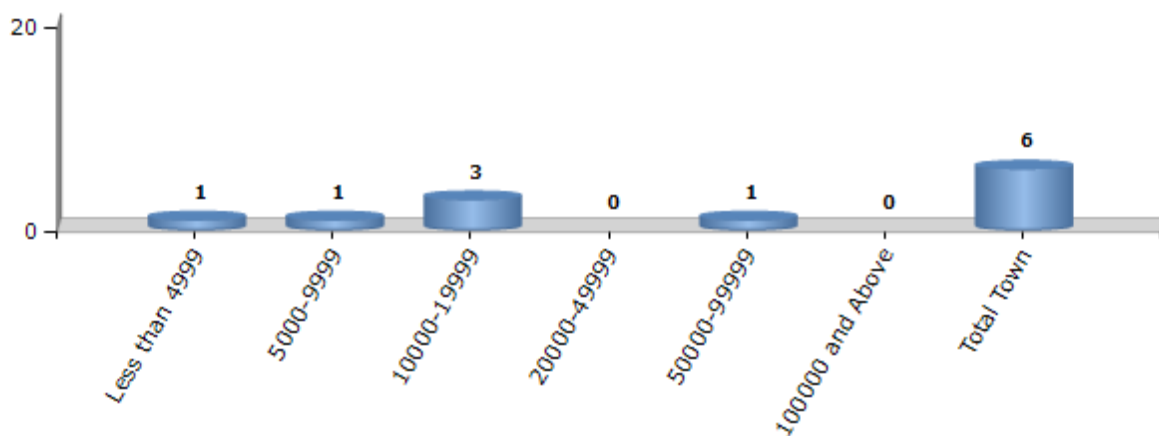
Number of Villages by Population Size - 2011



Number of Towns by Population Size - 2011

Less than 4999	5000-9999	10000-19999	20000-49999	50000-99999	100000 and Above	Total Town
1	1	3	0	1	0	6

Number of Towns by Population Size - 2011

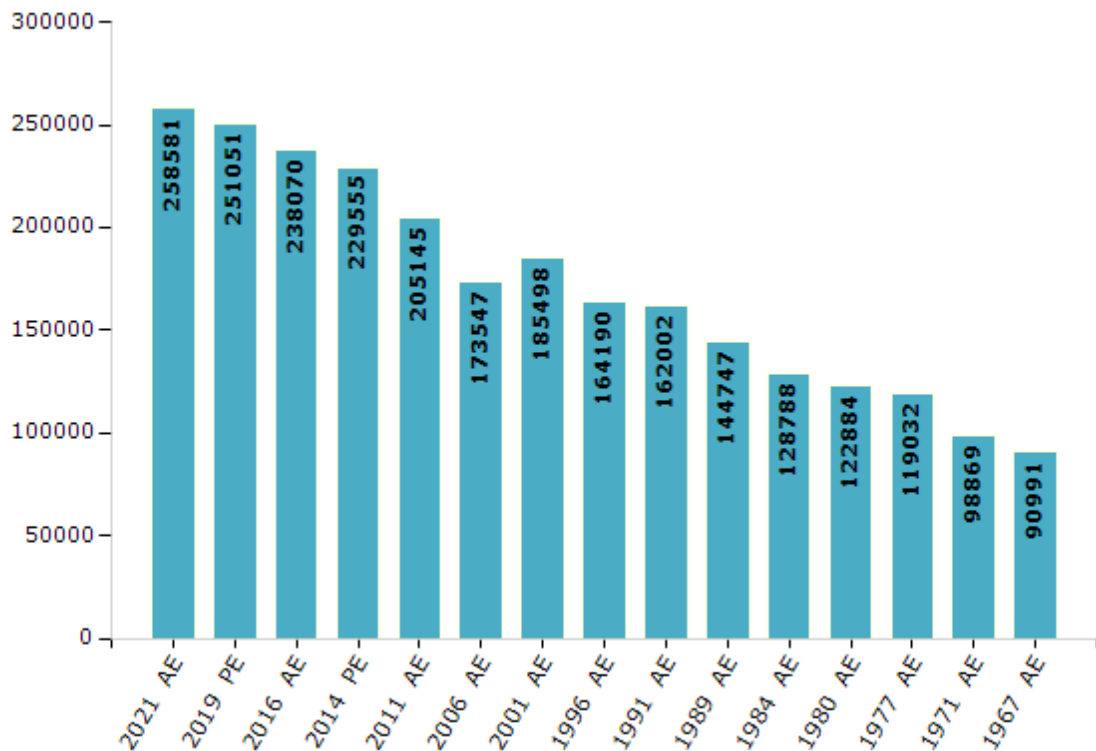


Electoral Features

Electors by Male & Female

Year	Male	Female	Others	Total	Year	Male	Female	Others	Total
2021 AE	126091	132480	10	258581	1999 PE	-	-	-	-
2019 PE	123279	127761	11	251051	1996 AE	82549	81641	-	164190
2016 AE	117597	120467	6	238070	1991 AE	81329	80673	-	162002
2014 PE	114139	115412	4	229555	1989 AE	72698	72049	-	144747
2011 AE	103043	102102	-	205145	1984 AE	65105	63683	-	128788
2009 PE	-	-	-	-	1980 AE	61760	61124	-	122884
2006 AE	85483	88064	-	173547	1977 AE	59005	60027	-	119032
2004 PE	-	-	-	-	1971 AE	48924	49945	-	98869
2001 AE	92842	92656	-	185498	1967 AE	-	-	-	90991

Number of Electors

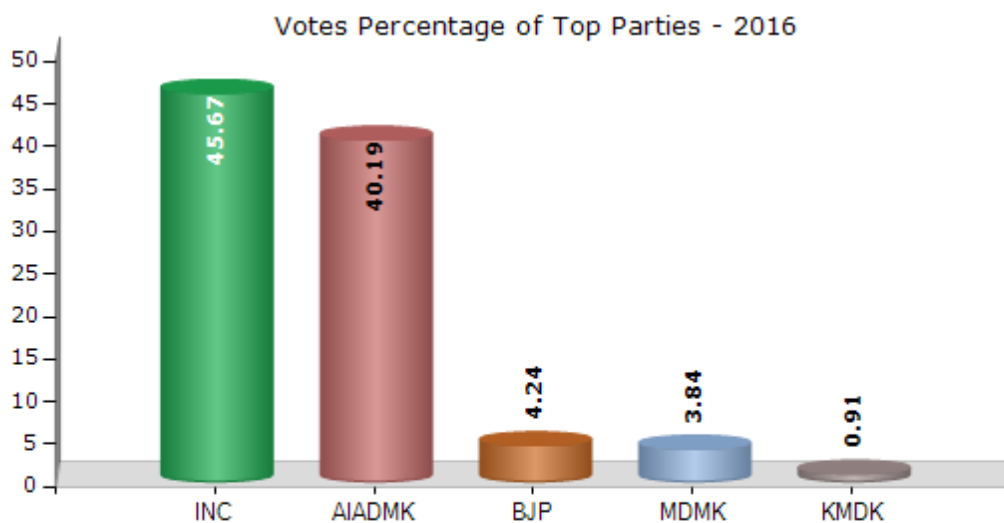


Note : AE : Assembly Election, PE : Assembly Segment of Parliamentary Election

Historical Summary Election Results

Summary Result of Assembly Election - 2016

Candidate Name	Party	Votes	Votes %
Kalimuthu. V.S	INC	83538	45.67
Ponnusamy. K	AIADMK	73521	40.19
Shanmugham. M	BJP	7753	4.24
Thiruvalluvan. Nagai	MDMK	7029	3.84
Palaniammal. K	KMDK	1662	0.91
Madhavan. K	PMK	1515	0.83
Pichaimuthu. R	NTK	1350	0.74
Vanitha. M	IND	849	0.46
Palanisamy. V	IND	835	0.46
Selvaraj. V	BSP	681	0.37
Mohanraj. K	IND	449	0.25
Ramasamy. V	IDMMK	295	0.16
Selvaraj. S	IND	285	0.16
Muralidharan. V	TMMK	266	0.15
	NOTA	2883	1.58



Polling Station Level Election Results

Number and Name of Polling Stations (PS) (2021)

Number of Polling Stations	Name of Polling Stations	Number of Polling Stations	Name of Polling Stations
1	Panchayat Union Middle. School, Kasilingampalayam	20	Panchayat Union Ele. School, Muthanampatti
2	Panchayat Union Middle. School, Kasilingampalayam	21	Panchayat Union Ele. School, Kalipalayam
3	Pan. Union Ele. School, Puduayyappanaickenpalayam	21A	Panchayat Union Ele. School, Kalipalayam
4	Panchayat Union Ele. School, Puduayyappanaickenpalayam	22	Panchayat Union Middle . School, Eragampatti
5	Panchayat Union Ele.School-641702 ,North Facing Building West Side	23	Panchayat Union Ele. School, Eragampatti
6	Panchayat Union Ele. School, Kungumampalayam	24	Panchayat Union Ele. School, Ottapalayam
7	Panchayat Union Ele. School, Thumbalapatti	25	Panchayat Union Ele. School, Ottapalayam
8	Panchayat Union Ele. School, Nandavanampalayam	26	Panchayat Union Middle School, Manoorpalayam
8A	Panchayat Union Ele. School, Nandavanampalayam	27	Panchayat Union Middle School, Manoorpalayam
9	P.U.M. School Idaiyapatti 638702	28	Panchayat Union Ele. School, Sadaiyapalayam
10	P.U.M. School Idaiyapatti 638702	28A	Panchayat Union Ele. School, Sadaiyapalayam
11	Pues, Karaipalayam	29	Panchayat Union Ele. School, Thottianthurai
12	Pues, Jothiampatti	30	Panchayat Union Ele. School, Thottianthurai
12A	Pues, Jothiampatti	31	Panchayat Union Middle School, Muthampatti
13	Panchayat Union Middle School, Puduruthravathi	32	Anganwadi Center, Muthampatti
14	Panchayat Union Middle School, Puduruthravathi	33	Panchayat Union Middle. School, Periyakumarapalayam
15	Panchayat Union Ele. School, Sedapalayam	34	Panchayat Union Middle. School, Periyakumarapalayam - 34
16	Panchayat Union Ele. School, Sedapalayam	34A	Panchayat Union Middle. School, Periyakumarapalayam - 34
17	Govt.Higher Sec. School, Kundadam	35	Panchayat Union Ele School, Kuppanaickkanpatti
18	Govt.Higher Sec. School, Kundadam	35A	Panchayat Union Ele School, Kuppanaickkanpatti
19	Panchayat Union Ele. School, Muthanampatti	36	Panchayat Union Ele. School, Bellampatti

Contd....

Polling Station Level Election Results

Polling Station-wise Votes Secured by Overall Top Five Parties in Dharapuram Assembly in Assembly Election (AE) under Erode Parliamentary Constituency in Tamil Nadu (2021)

Number of Polling Station	Winner - Kayalvizhi N (DMK)	Runner-up - Murugan L (BJP)	3rd - Ranjitha K (NTK)	4th - Charli A (MNM)	5th - Kalarani C (AMMKMNKZ)	NOTA	Other	Total Votes Secured
32	136	90	8	2	0	3	11	250
33	228	290	14	16	4	11	8	571
34	242	282	24	6	1	6	16	577
34A	178	119	6	2	0	4	3	312
35	192	278	9	4	1	2	8	494
35A	226	291	8	4	0	5	6	540
36	373	370	28	4	1	5	17	798
37	271	251	8	5	0	7	6	548
38	329	366	12	0	5	11	21	744
39	216	212	5	2	8	11	25	479
40	311	344	19	9	5	7	26	721
41	286	145	23	4	0	13	10	481
41A	250	223	20	3	10	5	9	520
42	223	270	17	2	4	8	15	539
43	247	260	5	3	1	4	9	529
44	142	249	10	1	1	3	10	416
44A	119	276	12	7	8	1	10	433
45	307	182	11	6	4	4	10	524
45A	226	142	8	8	0	8	12	404
46	222	216	18	9	9	10	27	511
47	307	203	13	5	6	6	25	565
48	348	408	32	9	7	5	20	829
49	270	210	6	4	5	8	14	517
49A	232	212	9	5	3	5	16	482
50	346	359	11	1	9	10	18	754
51	91	306	21	3	1	2	10	434
51A	120	207	16	2	1	7	5	358
52	152	169	7	3	3	9	22	365
52A	213	261	19	4	3	8	19	527
53	225	286	20	3	4	7	20	565
54	312	375	8	1	3	12	15	726
55	226	203	23	2	1	11	10	476
56	307	238	27	5	5	4	1	587
57	370	284	28	3	16	7	13	721
58	231	409	20	4	3	12	11	690

Contd....

Polling Station Level Election Results

Winner, Runner-up and 3rd Party Position & Winning Margin According to Polling Stations in Dharapuram Assembly in Assembly Election (AE) under Erode Parliamentary Constituency in Tamil Nadu (2021)

Polling Station Number	Winner Party	Winner Votes (%)	Runner-up Party	Runner-up Votes (%)	Winning Margin Votes (%)	Third Party	Third Party Votes (%)	Other Votes (%)
63	DMK	330 (47.48)	BJP	321 (46.19)	9 (1.29)	NTK	17 (2.45)	27 (3.88)
64	BJP	366 (56.48)	DMK	248 (38.27)	118 (18.21)	NTK	11 (1.7)	23 (3.55)
65	DMK	308 (48.97)	BJP	289 (45.95)	19 (3.02)	NTK	10 (1.59)	22 (3.5)
66	BJP	325 (50.15)	DMK	256 (39.51)	69 (10.64)	NTK	22 (3.4)	45 (6.94)
67	BJP	291 (54.09)	DMK	206 (38.29)	85 (15.8)	NTK	25 (4.65)	16 (2.97)
67A	BJP	179 (51.59)	DMK	150 (43.23)	29 (8.36)	NTK	11 (3.17)	7 (2.02)
68	BJP	195 (55.4)	DMK	137 (38.92)	58 (16.48)	NTK	6 (1.7)	14 (3.98)
69	DMK	328 (48.45)	BJP	300 (44.31)	28 (4.14)	NTK	21 (3.1)	28 (4.14)
70	DMK	284 (48.22)	BJP	259 (43.97)	25 (4.25)	NTK	17 (2.89)	29 (4.92)
71	DMK	252 (48.37)	BJP	241 (46.26)	11 (2.11)	NTK	11 (2.11)	17 (3.26)
72	BJP	276 (47.1)	DMK	266 (45.39)	10 (1.71)	NTK	17 (2.9)	27 (4.61)
73	DMK	364 (51.56)	BJP	304 (43.06)	60 (8.5)	NTK	17 (2.41)	21 (2.97)
74	BJP	279 (51.29)	DMK	218 (40.07)	61 (11.22)	NTK	11 (2.02)	36 (6.62)
75	BJP	320 (49.38)	DMK	282 (43.52)	38 (5.86)	NTK	21 (3.24)	25 (3.86)
76	BJP	367 (57.7)	DMK	220 (34.59)	147 (23.11)	NTK	17 (2.67)	32 (5.03)
77	BJP	336 (56.28)	DMK	230 (38.53)	106 (17.75)	NTK	9 (1.51)	22 (3.69)
78	BJP	338 (52.9)	DMK	261 (40.85)	77 (12.05)	NTK	23 (3.6)	17 (2.66)
79	BJP	443 (60.52)	DMK	231 (31.56)	212 (28.96)	NTK	15 (2.05)	43 (5.87)
80	BJP	264 (51.36)	DMK	219 (42.61)	45 (8.75)	NTK	19 (3.7)	12 (2.33)
81	DMK	367 (54.94)	BJP	261 (39.07)	106 (15.87)	NTK	19 (2.84)	21 (3.14)
82	BJP	237 (47.49)	DMK	203 (40.68)	34 (6.81)	NTK	20 (4.01)	39 (7.82)
83	BJP	364 (57.14)	DMK	215 (33.75)	149 (23.39)	NTK	31 (4.87)	27 (4.24)
84	BJP	260 (47.79)	DMK	243 (44.67)	17 (3.12)	NTK	21 (3.86)	20 (3.68)
85	BJP	221 (44.2)	DMK	220 (44)	1 (0.2)	NTK	21 (4.2)	38 (7.6)
86	DMK	339 (48.22)	BJP	284 (40.4)	55 (7.82)	NTK	27 (3.84)	53 (7.54)
87	BJP	181 (53.39)	DMK	130 (38.35)	51 (15.04)	NTK	15 (4.42)	13 (3.83)
87A	BJP	269 (55.35)	DMK	181 (37.24)	88 (18.11)	NTK	11 (2.26)	25 (5.14)
88	BJP	308 (53.2)	DMK	237 (40.93)	71 (12.27)	NTK	14 (2.42)	20 (3.45)
89	BJP	256 (45.55)	DMK	249 (44.31)	7 (1.24)	NTK	35 (6.23)	22 (3.91)
90	DMK	270 (57.45)	BJP	160 (34.04)	110 (23.41)	NTK	22 (4.68)	18 (3.83)
91	BJP	329 (49.92)	DMK	266 (40.36)	63 (9.56)	NTK	27 (4.1)	37 (5.61)
92	BJP	292 (54.78)	DMK	201 (37.71)	91 (17.07)	NTK	10 (1.88)	30 (5.63)
93	DMK	221 (46.33)	BJP	200 (41.93)	21 (4.4)	NTK	16 (3.35)	40 (8.39)
94	BJP	303 (65.44)	DMK	122 (26.35)	181 (39.09)	NTK	16 (3.46)	22 (4.75)
95	BJP	211 (47.1)	DMK	206 (45.98)	5 (1.12)	NTK	12 (2.68)	19 (4.24)
96	BJP	166 (56.46)	DMK	106 (36.05)	60 (20.41)	NTK	6 (2.04)	16 (5.44)
97	DMK	231 (57.61)	BJP	135 (33.67)	96 (23.94)	NTK	17 (4.24)	18 (4.49)

Contd....

Socio-Economic Amenities - Rural

Access to Education Facilities

Particulars	Number of Villages (% of Population)				
	Available	Not Available	If Not Available (Distance of Nearest Facility)		
			A	B	C
Govt. Primary School	61 (100)	1 (0)	1 (0)	0 (0)	0 (0)
Private Primary School	9 (16)	53 (84)	0 (0)	0 (0)	0 (0)
Govt. Middle School	36 (71)	26 (29)	16 (16)	9 (9)	0 (0)
Private Middle School	7 (15)	55 (85)	0 (0)	0 (0)	0 (0)
Govt. Secondary School	15 (34)	47 (66)	15 (12)	23 (35)	4 (6)
Private Secondary School	5 (12)	57 (88)	2 (4)	0 (0)	0 (0)
Govt. Senior Secondary School	5 (14)	57 (86)	9 (6)	30 (49)	12 (17)
Private Senior Secondary School	4 (10)	58 (90)	2 (4)	2 (3)	0 (0)
Govt. Arts and Science Degree College	0 (0)	62 (100)	2 (2)	2 (3)	2 (2)
Private Arts and Science Degree College	1 (2)	61 (98)	3 (3)	15 (26)	37 (63)
Govt. Engineering College	0 (0)	62 (100)	0 (0)	0 (0)	0 (0)
Private Engineering College	1 (2)	61 (98)	5 (3)	8 (19)	48 (76)
Govt. Medicine College	0 (0)	62 (100)	0 (0)	0 (0)	62 (100)
Private Medicine College	0 (0)	62 (100)	0 (0)	0 (0)	0 (0)
Govt. Management Institute	0 (0)	62 (100)	0 (0)	0 (0)	0 (0)
Private Management Institute	0 (0)	62 (100)	0 (0)	2 (3)	60 (97)
Govt. Polytechnic	0 (0)	62 (100)	0 (0)	0 (0)	1 (4)
Private Polytechnic	3 (4)	59 (96)	8 (9)	19 (31)	31 (53)
Govt. Vocational Training School/ITI	1 (2)	61 (98)	2 (3)	8 (18)	29 (51)
Private Vocational Training School/ITI	1 (1)	61 (99)	2 (1)	14 (16)	5 (8)
Govt. Non Formal Training Centre	60 (99)	2 (1)	2 (1)	0 (0)	0 (0)
Private Non Formal Training Centre	0 (0)	62 (100)	0 (0)	0 (0)	0 (0)
Govt. School For Disabled	1 (2)	61 (98)	3 (3)	9 (14)	49 (81)
Private School For Disabled	0 (0)	62 (100)	0 (0)	0 (0)	0 (0)
Government Others	1 (2)	61 (98)	0 (0)	0 (0)	0 (0)
Private Others	0 (0)	62 (100)	0 (0)	0 (0)	0 (0)

Note : Distance A : Less than 5 km; B : Between 5-10 km; C : 10+ km.; Source : Data Analysis is based on 2011 Census.

DISCLAIMER

The Terms of Use and Disclaimer of Datanet India Private Limited (hereinafter referred to as "Datanet") for use of this analysis report of **Dharapuram Assembly Constituency (Dharapuram Vidhan Sabha)** :-

1. **Assembly Factbook™** is a Registered Trade Mark owned by Datanet.
2. All the maps are sketched and graphical representation only and have not been drawn to the scale and also not to represent the actual geographical area or boundary of the unit.
3. The data for the aforesaid analysis is based on authentic sources and has been culled from the various publications of Census, CSO and NSSO for district and block level data, various central and state government departments, Central & State Elections Commissions and the concerned Returning Officers' releases, Electoral Rolls, Election results and allied publications, internal assessment, surveys, estimates and analysis. Therefore, certain adjustment of data at micro level may have been done to arrive closer to the macro data.
4. Data have been provided on an "As Is" and "As AVAILABLE" basis
5. The colours shown in the maps or diagram and charts of a particular party, alliance or AC are indicative and do not represent them.
6. This publication which includes maps, sheets, graphs and data would be the property under copyright of Datanet only. The user may use these for its internal study, analysis and research purposes. It's public display, re-selling or any commercial uses by the user are not allowed.
7. Datanet has taken due care and caution in compilation and processing of data and allied information, but does not guarantee the accuracy, adequacy or completeness of any information/analysis and will be not responsible for any errors or omissions or for the results obtained from the use of such information/analysis.
8. All the contents for the publication have been culled from various authentic sources and Datanet reasonably believes such sources to be reliable, but does not make any representations, express or implied as to the accuracy or fitness of use of such information. The information or contents of the information/analysis do not constitute advice and should not be relied upon in making (or refraining from making) any decision. Any reliance placed upon the information provided by Datanet is the sole responsibility and strictly at the user's risk.
9. In no event will Datanet be liable for any damages (including, without limitation, damages for loss of business projects, or loss of profits) arising in contract, tort or otherwise from the use of or inability to use any of its contents, or from any action taken (or refrained from being taken) as a result of using the analysis or any of its contents. Datanet its directors, owners, editors, officials, employees, distributor and agents or any associate will not be liable for any errors in the information contained or any consequences arising from the use of the contents of the provided information/analysis.
10. If any provision of these terms and conditions is held invalid or illegal or unenforceable for any reason by any court of competent jurisdiction, such provision shall be severed and the remainder of provisions of the terms and conditions shall continue in full force and effect as if the Term of Use had been executed with the invalid, illegal or unenforceable provision eliminated.
11. If there are any discrepancies in the information provided, please bring it to attention of Datanet for suitable rectification measures.

**Buy Online This Complete Book At
Datanet India eBooks Store**

www.indiastatpublications.com

or go directly at

[http://www.indiastatpublications.com/
Assembly_factbook/Tamil_Nadu/Erode/Dharapuram](http://www.indiastatpublications.com/Assembly_factbook/Tamil_Nadu/Erode/Dharapuram)

 **india**stat**elections**

