



Tamil Nadu

# Assembly Factbook™

Erode (West) Assembly Constituency



Key Electoral Data of Erode (West)  
Assembly Constituency (Vidhan Sabha)

Tamil Nadu

# Assembly Factbook™

Erode (West) Assembly Constituency



Erode (West) Vidhan Sabha

## **Editor & Director**

Dr. R.K. Thukral

## **Research Editor**

Dr. Shafeeq Rahman

## **Compiled, Researched and Published by Datanet India Pvt. Ltd.**

D-100, 1st Floor,

Okhla Industrial Area, Phase-I,  
New Delhi- 110020.

Ph.: 91-11- 43580781-84

Email : support@indiastatpublications.com

Website : www.indiastatelections.com

## **Online Book Store :**

www.indiastatpublications.com

**Report No. :** AFB/TN-099-0125

**ISBN :** 978-93-5313-743-4

**First Edition :** January, 2018

**Eighth Updated Edition :** January, 2025

**Price :** Rs. 11500/-

US\$ 310

© **Datanet India Pvt. Ltd.**

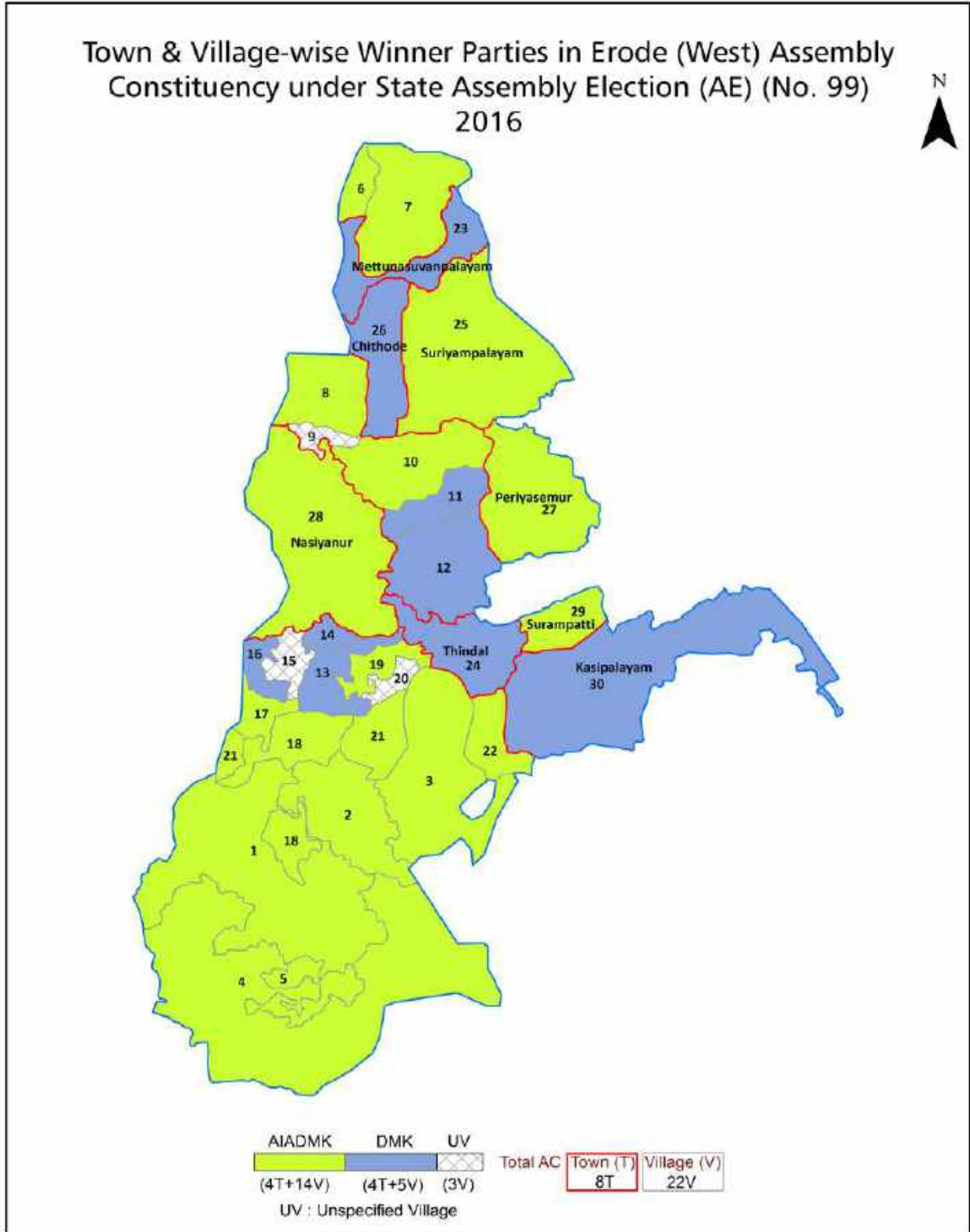
All rights reserved. No part of this book may be reproduced, stored in a retrieval system or transmitted in any form or by any means, mechanical photocopying, photographing, scanning, recording or otherwise without the prior written permission of the publisher. Please refer to Disclaimer at page no. 229 for the use of this publication.

Printed in India

## Contents

No.	Particulars	Page No.
	<b>Introduction</b>	
1	Assembly Constituency - (Vidhan Sabha) at a Glance   Features of Assembly as per Delimitation Commission of India (2008)	1-2
	<b>Location and Political Maps</b>	
2	Location Map   Boundaries of Assembly Constituency - (Vidhan Sabha) in District   Boundaries of Assembly Constituency under Parliamentary Constituency - (Lok Sabha)   Town & Village-wise Winner Parties- 2024, 2021, 2019, 2016, 2014, 2011 and 2009	3-11
	<b>Administrative Setup (2011)</b>	
3	District   Sub-district   Towns   Villages   Inhabited Villages   Uninhabited Villages   Village Panchayat   Intermediate Panchayat	12-13
	<b>Demographics (2011)</b>	
4	Population   Households   Rural/Urban Population   Towns and Villages by Population Size   Sex Ratio (Total & 0-6 Years)   Religious Population   Social Population   Literacy Rate	14-15
	<b>Electoral Features</b>	
5	Important Dates of Last Elections Held   Electors by Gender   Service Electors   Voters   Voters Turnout   Polling Stations & Average Number of Electors per Polling Station   Electors by Age Group   Present Elected Representatives	16-21
	<b>Historical Summary Election Results</b>	
6	Vote Share of Major Parties   Winning Margin (Number & Percentage)   Polarity of Parties   Summary Result of Assembly Segment of Parliamentary Elections 2024, 2019, 2014 and 2009   Summary Result of Assembly Elections 2021, 2016 and 2011	22-31
	<b>Polling Station Level Election Results</b>	
7	Name and Number of Polling Station 2024, 2021, 2019, 2016, 2014, 2011 and 2009   Polling Station-wise Electors, Voters & Voters Turnout 2024, 2021, 2019, 2016, 2014, 2011 and 2009   Polling Station wise Elections Results 2024, 2021, 2019, 2016, 2014, 2011 and 2009	32-208
	<b>Share of Assembly Constituency</b>	
8	Share of Assembly Constituency - (Vidhan Sabha) in State, District and Parliamentary Constituency - (Lok Sabha)	209
	<b>Socio-Economic Amenities (2011)</b>	
9	Access to Administrative Units   Agricultural, Manufacturing and Industrial Commodities   Demographic Indicators   Education   Health & Manpower   Drinking Water Supply   Sanitation   Entertainment and Recreations Infrastructure   Power   Food Allocation Distribution and Marketing of Agriculture Commodities Infrastructure   Transport and Road Infrastructure   Communication   Banking and Financial Services   Land Use   Irrigation Source	210-225
10	<b>Abbreviation &amp; Sources</b>	226-228
11	<b>Disclaimer</b>	229

Location & Political Map



## Administrative Setup

### List of Village Panchayat & Intermediate Panchayat (Block) Name - 2011

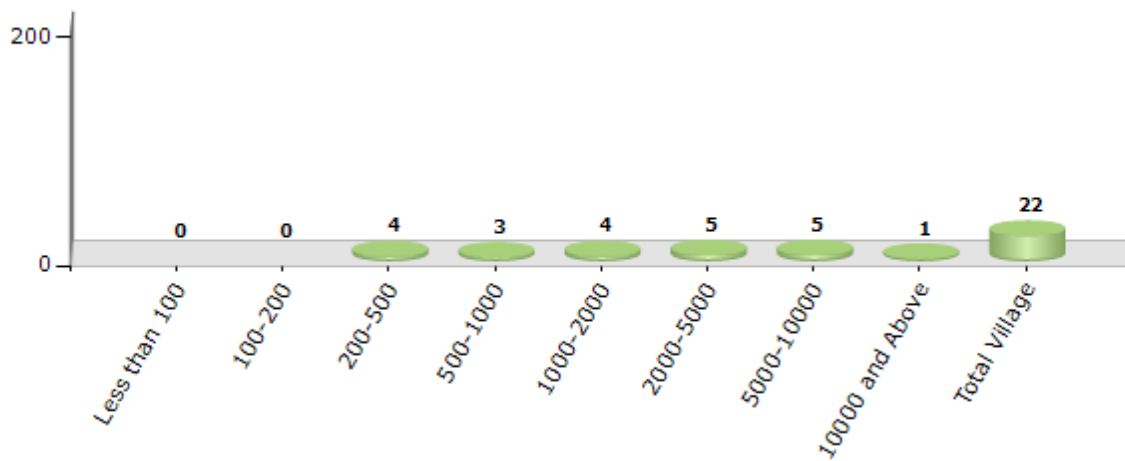
Village Name	Village Panchayat Name	Intermediate Panchayat Name
Elavamalai	Elavamalai	Erode
Ellapalayam	Ellapalayam	Erode
Gangapuram	Gangapuram	Erode
Kadirampatti	Kadirampatti	Erode
Karai Ellapalayam	Elavamalai	Erode
Kavundachipalayam	Kavundachipalayam	Chennimalai
Koorapalayam	Koorapalayam	Erode
Moolakarai	Koorapalayam	Erode
Mukasi Pulavapalayam	Mukasi Pulavapalayam	Chennimalai
Muthampalayam	Muthampalayam	Erode
Nanjanapuram	Kadirampatti	Erode
Nochipalayam	Perode	Erode
Pavalathampalayam	Kadirampatti	Erode
Perodu	Perode	Erode
Pungampadi	Pungampadi	Chennimalai
Puthur Pudupalayam	Pitchandampalayam	Erode
Rayapalayam	Koorapalayam	Erode
Thenmugam Vellode	Kumaravalasu	Chennimalai
Thottani	Koorapalayam	Erode
Vadamugam Vellode	Vadamugam Vellode , Kuttapalayam	Chennimalai
Veppampalayam	Pitchandampalayam	Erode
Villarasampatti	Villarasampatti	Erode

Demographics

Number of Villages by Population Size - 2011

Less than 100	100-200	200-500	500-1000	1000-2000	2000-5000	5000-10000	10000 and Above	Total Village
0	0	4	3	4	5	5	1	22

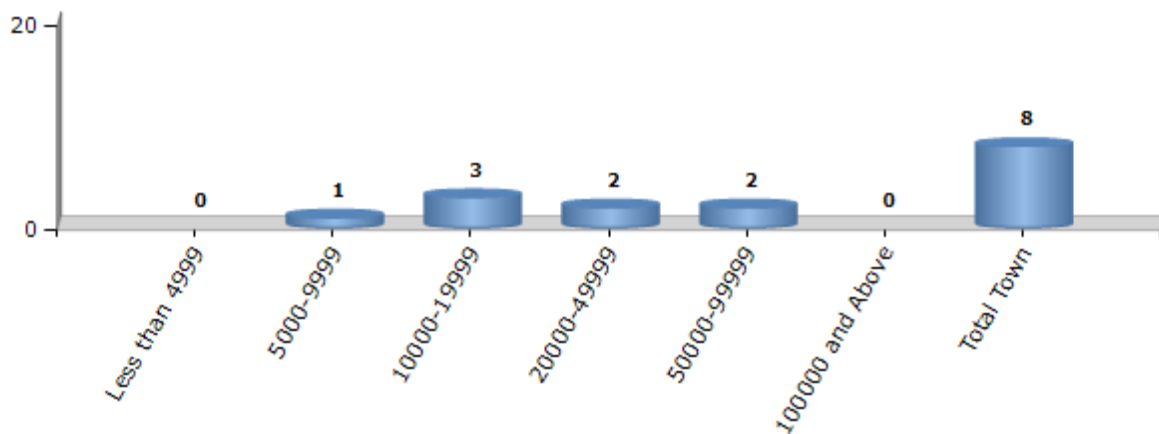
Number of Villages by Population Size - 2011



Number of Towns by Population Size - 2011

Less than 4999	5000-9999	10000-19999	20000-49999	50000-99999	100000 and Above	Total Town
0	1	3	2	2	0	8

Number of Towns by Population Size - 2011

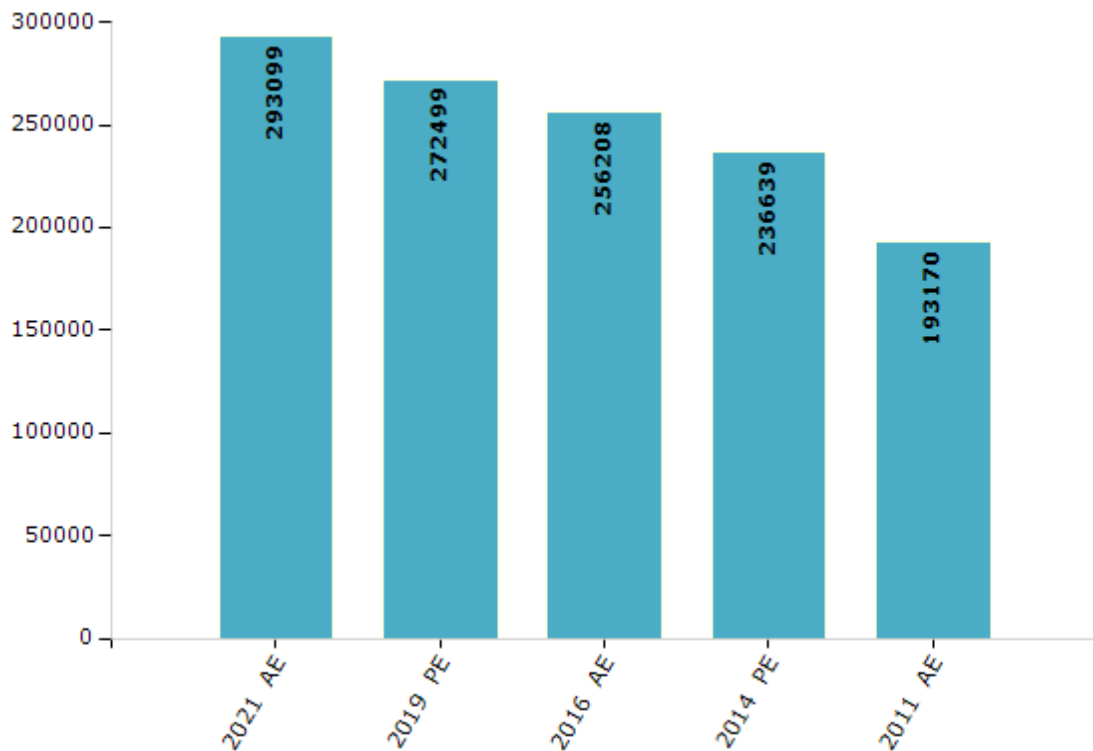


## Electoral Features

### Electors by Male & Female

Year	Male	Female	Others	Total	Year	Male	Female	Others	Total
2021 AE	143721	149345	33	293099	1999 PE	-	-	-	-
2019 PE	134302	138175	22	272499	1996 AE	-	-	-	-
2016 AE	127015	129168	25	256208	1991 AE	-	-	-	-
2014 PE	118512	118091	36	236639	1989 AE	-	-	-	-
2011 AE	97205	95945	20	193170	1984 AE	-	-	-	-
2009 PE	-	-	-	-	1980 AE	-	-	-	-
2006 AE	-	-	-	-	1977 AE	-	-	-	-
2004 PE	-	-	-	-	1971 AE	-	-	-	-
2001 AE	-	-	-	-	1967 AE	-	-	-	-

Number of Electors



Note : AE : Assembly Election, PE : Assembly Segment of Parliamentary Election



## Historical Summary Election Results

### Summary Result of Assembly Election - 2016

Candidate Name	Party	Votes	Votes %
Ramalingam K.V.	AIADMK	82297	43.46
Muthusamy S	DMK	77391	40.87
Easwara Murthy M	KMDK	7477	3.95
Murugan N	MDMK	6624	3.5
Palanisamy N.P.	BJP	4177	2.21
Arumugam P V	PMK	3000	1.58
Jothivel T	NTK	2448	1.29
Aravindan P	IND	644	0.34
Veerappan C	BSP	473	0.25
Muthusamy A	IND	371	0.2
Palanisamy M	IND	272	0.14
Periyasamy A P	GMI	241	0.13
Velusamy P	IDMMK	236	0.12
Vengatesan A	IND	227	0.12
Thamotharan V	UCPI	86	0.05
	NOTA	3403	1.8

## Polling Station Level Election Results

### Number and Name of Polling Stations (PS) (2021)

Number of Polling Stations	Name of Polling Stations	Number of Polling Stations	Name of Polling Stations
1	Bharathi Kalvinilayam Elementary School Elavamalai-638316	16	Panchayat Union Middle School, Kalingarayanpalayam 638301
1A	Bharathi Kalvinilayam Elementary School Elavamalai-638316	17	Panchayat Union Middle School, Kalingarayanpalayam 638301
2	Bharathi Kalvinilayam Elementary School Elavamalai-638316	18	Panchayat Union Middle School, Kalingarayanpalayam - 638301
3	P.U.E. School, Moolapalayam-638316	19	Panchayat Union Middle School, Manakattur 638301
4	P.U.E. School, Moolapalayam-638316	20	Panchayat Union Middle School, Kalingarayanpalayam - 638301
5	P.U.E. School, Moolapalayam-638316	21	Panchayat Union Middle School, Kalingarayanpalayam 638301
5A	P.U.E. School, Moolapalayam-638316	21A	Panchayat Union Middle School, Kalingarayanpalayam 638301
6	P.U.E. School, Marappampalayam - 638316	22	Panchayat Union Middle School, Manakattur 638301
6A	P.U.E. School, Marappampalayam - 638316	23	Panchayat Union Middle School, Kalingarayanpalayam 638301
7	P.U.E. School, Marappampalayam - 638316	24	Panchayat Union Middle School, Manakkatur 638301
7A	P.U.E. School, Marappampalayam - 638316	25	Panchayat Union Middle School, Manakkatur 638301
8	P.U.E. School, Marappampalayam - 638316	26	P.U.E. School, Ramanathapuram-638005
9	Arunthathiyar Ellapalayam Panchayat Union Elementary School Manakattur-638316	26A	P.U.E. School, Ramanathapuram-638005
10	P.U.M. School, Manakatur-638316	27	P.U.E. School, Ramanathapuram-638005
11	P.U.M. School, Manakatur-638316	28	P.U.E. School, Ramanathapuram-638005
12	P.U.M. School, Manakatur-638316	28A	P.U.E. School, Ramanathapuram-638005
12A	P.U.M. School, Manakatur-638316	29	P.U.E. School, Ramanathapuram-638005
13	P.U.M. School, Manakatur-638316	29A	P.U.E. School, Ramanathapuram-638005
13A	P.U.M. School, Manakatur-638316	30	Govt. High School, Ramanathapurampudur Jowlinagar-638005
14	Panchayat Union Middle School, Kalingarayanpalayam 638301	31	Govt. High School, Ramanathapuram Pudur Jowlinagar - 638005
15	Panchayat Union Middle School, Kalingarayanpalayam 638301	31A	Govt. High School, Ramanathapuram Pudur Jowlinagar - 638005

Contd....

**Polling Station Level Election Results**

**Polling Station-wise Votes Secured by Overall Top Five Parties in Erode (West) Assembly in Assembly Election (AE) under Erode Parliamentary Constituency in Tamil Nadu (2021)**

Number of Polling Station	Winner - Muthusamy S (DMK)	Runner-up - Ramalingam K V (AIADMK)	3rd - Chandra kumar P (NTK)	4th - Durai Sevugan (MNM)	5th - Sivasubramaniyan S (AMMKMNKZ)	NOTA	Other	Total Votes Secured
28	190	121	39	10	11	5	2	378
28A	176	151	16	15	14	2	6	380
29	211	116	42	13	2	1	4	389
29A	216	197	20	9	1	4	6	453
30	264	363	37	9	4	6	12	695
31	195	157	62	8	0	6	5	433
31A	208	220	36	6	0	3	13	486
32	205	124	61	6	0	1	2	399
32A	218	186	25	7	0	2	5	443
33	356	270	91	6	3	3	7	736
34	396	203	30	11	7	6	8	661
35	371	216	50	9	8	6	3	663
36	264	177	53	11	6	3	5	519
36A	234	242	26	14	2	7	8	533
37	328	195	38	6	7	3	5	582
38	178	362	31	11	0	2	7	591
39	379	243	51	13	1	7	12	706
40	322	278	20	16	0	3	2	641
41	353	146	19	9	0	7	5	539
42	367	252	31	3	0	2	9	664
43	422	263	55	17	5	8	14	784
44	309	322	52	28	0	8	3	722
45	301	314	37	16	1	6	10	685
46	301	172	33	15	3	7	4	535
46A	266	238	19	8	1	6	20	558
47	208	213	36	8	2	1	2	470
47A	164	282	15	13	1	4	5	484
48	236	207	33	16	1	5	5	503
49	281	216	33	29	0	8	5	572
50	273	169	41	7	1	4	2	497
50A	258	240	20	11	1	0	5	535
51	245	215	32	18	0	2	3	515
52	315	210	22	31	0	5	1	584
53	202	165	21	20	0	5	2	415
53A	184	177	14	27	0	3	6	411

Contd....

## Polling Station Level Election Results

### Winner, Runner-up and 3rd Party Position & Winning Margin According to Polling Stations in Erode (West) Assembly in Assembly Election (AE) under Erode Parliamentary Constituency in Tamil Nadu (2021)

Polling Station Number	Winner Party	Winner Votes (%)	Runner-up Party	Runner-up Votes (%)	Winning Margin Votes (%)	Third Party	Third Party Votes (%)	Other Votes (%)
57	DMK	299 (54.17)	AIADMK	171 (30.98)	128 (23.19)	NTK	42 (7.61)	40 (7.25)
58	DMK	305 (49.04)	AIADMK	271 (43.57)	34 (5.47)	MNM	21 (3.38)	25 (4.02)
59	DMK	332 (43.68)	AIADMK	330 (43.42)	2 (0.26)	NTK	58 (7.63)	40 (5.26)
60	AIADMK	371 (45.97)	DMK	332 (41.14)	39 (4.83)	NTK	61 (7.56)	43 (5.33)
61	DMK	267 (50.57)	AIADMK	218 (41.29)	49 (9.28)	NTK	24 (4.55)	19 (3.6)
62	AIADMK	250 (45.62)	DMK	247 (45.07)	3 (0.55)	NTK	31 (5.66)	20 (3.65)
63	DMK	229 (49.78)	AIADMK	194 (42.17)	35 (7.61)	NTK	23 (5)	14 (3.04)
63A	AIADMK	233 (48.34)	DMK	217 (45.02)	16 (3.32)	NTK	12 (2.49)	20 (4.15)
64	AIADMK	310 (47.99)	DMK	281 (43.5)	29 (4.49)	NTK	24 (3.72)	31 (4.8)
65	AIADMK	379 (57.51)	DMK	222 (33.69)	157 (23.82)	NTK	33 (5.01)	25 (3.79)
66	AIADMK	359 (46.62)	DMK	318 (41.3)	41 (5.32)	NTK	53 (6.88)	40 (5.19)
67	AIADMK	277 (48.77)	DMK	248 (43.66)	29 (5.11)	NTK	19 (3.35)	24 (4.23)
68	DMK	238 (47.32)	AIADMK	206 (40.95)	32 (6.37)	NTK	26 (5.17)	33 (6.56)
69	DMK	238 (59.2)	AIADMK	116 (28.86)	122 (30.34)	NTK	29 (7.21)	19 (4.73)
69A	DMK	231 (53.97)	AIADMK	166 (38.79)	65 (15.18)	NTK	16 (3.74)	15 (3.5)
70	DMK	343 (58.83)	AIADMK	203 (34.82)	140 (24.01)	NTK	20 (3.43)	17 (2.92)
71	DMK	283 (49.65)	AIADMK	223 (39.12)	60 (10.53)	NTK	35 (6.14)	29 (5.09)
72	DMK	325 (47.86)	AIADMK	281 (41.38)	44 (6.48)	NTK	39 (5.74)	34 (5.01)
73	DMK	395 (58.96)	AIADMK	222 (33.13)	173 (25.83)	NTK	31 (4.63)	22 (3.28)
74	DMK	355 (46.9)	AIADMK	318 (42.01)	37 (4.89)	NTK	45 (5.94)	39 (5.15)
75	AIADMK	269 (52.33)	DMK	209 (40.66)	60 (11.67)	NTK	21 (4.09)	15 (2.92)
76	DMK	233 (45.96)	AIADMK	207 (40.83)	26 (5.13)	NTK	37 (7.3)	30 (5.92)
77	DMK	244 (52.03)	AIADMK	130 (27.72)	114 (24.31)	NTK	55 (11.73)	40 (8.53)
77A	DMK	266 (52.88)	AIADMK	173 (34.39)	93 (18.49)	NTK	38 (7.55)	26 (5.17)
78	DMK	331 (58.27)	AIADMK	163 (28.7)	168 (29.57)	NTK	44 (7.75)	30 (5.28)
79	DMK	337 (48.35)	AIADMK	309 (44.33)	28 (4.02)	NTK	27 (3.87)	24 (3.44)
80	AIADMK	148 (47.28)	DMK	147 (46.96)	1 (0.32)	NTK	9 (2.88)	9 (2.88)
81	DMK	223 (50)	AIADMK	169 (37.89)	54 (12.11)	NTK	39 (8.74)	15 (3.36)
81A	DMK	192 (45.5)	AIADMK	183 (43.36)	9 (2.14)	NTK	25 (5.92)	22 (5.21)
82	DMK	191 (50)	AIADMK	153 (40.05)	38 (9.95)	NTK	21 (5.5)	17 (4.45)
83	DMK	254 (53.7)	AIADMK	149 (31.5)	105 (22.2)	NTK	49 (10.36)	21 (4.44)
83A	DMK	242 (52.84)	AIADMK	175 (38.21)	67 (14.63)	NTK	17 (3.71)	24 (5.24)
84	DMK	244 (55.33)	AIADMK	144 (32.65)	100 (22.68)	NTK	29 (6.58)	24 (5.44)
84A	DMK	213 (47.12)	AIADMK	193 (42.7)	20 (4.42)	NTK	25 (5.53)	21 (4.65)
85	DMK	237 (63.37)	AIADMK	86 (22.99)	151 (40.38)	NTK	23 (6.15)	28 (7.49)
86	DMK	274 (54.58)	AIADMK	169 (33.67)	105 (20.91)	NTK	36 (7.17)	23 (4.58)
87	DMK	329 (46.8)	AIADMK	259 (36.84)	70 (9.96)	NTK	53 (7.54)	62 (8.82)

Contd....

## Socio-Economic Amenities - Rural

### Access to Education Facilities

Particulars	Number of Villages (% of Population)				
	Available	Not Available	If Not Available (Distance of Nearest Facility)		
			A	B	C
Govt. Primary School	17 (96)	5 (4)	3 (3)	0 (0)	0 (0)
Private Primary School	7 (41)	15 (59)	0 (0)	0 (0)	0 (0)
Govt. Middle School	7 (60)	15 (40)	4 (7)	0 (0)	0 (0)
Private Middle School	8 (41)	14 (59)	6 (13)	0 (0)	0 (0)
Govt. Secondary School	2 (29)	20 (71)	1 (8)	3 (22)	0 (0)
Private Secondary School	8 (41)	14 (59)	9 (16)	0 (0)	0 (0)
Govt. Senior Secondary School	2 (29)	20 (71)	3 (14)	4 (25)	0 (0)
Private Senior Secondary School	4 (17)	18 (83)	9 (16)	0 (0)	0 (0)
Govt. Arts and Science Degree College	0 (0)	22 (100)	0 (0)	0 (0)	0 (0)
Private Arts and Science Degree College	1 (3)	21 (97)	11 (42)	10 (56)	0 (0)
Govt. Engineering College	0 (0)	22 (100)	0 (0)	4 (17)	0 (0)
Private Engineering College	3 (22)	19 (78)	13 (49)	2 (12)	0 (0)
Govt. Medicine College	0 (0)	22 (100)	0 (0)	7 (26)	15 (74)
Private Medicine College	0 (0)	22 (100)	0 (0)	0 (0)	0 (0)
Govt. Management Institute	0 (0)	22 (100)	0 (0)	0 (0)	0 (0)
Private Management Institute	3 (8)	19 (92)	10 (40)	9 (52)	0 (0)
Govt. Polytechnic	0 (0)	22 (100)	0 (0)	0 (0)	0 (0)
Private Polytechnic	2 (5)	20 (95)	5 (28)	13 (55)	2 (12)
Govt. Vocational Training School/ITI	0 (0)	22 (100)	1 (8)	2 (14)	1 (1)
Private Vocational Training School/ITI	2 (19)	20 (81)	7 (33)	8 (13)	1 (11)
Govt. Non Formal Training Centre	17 (96)	5 (4)	5 (4)	0 (0)	0 (0)
Private Non Formal Training Centre	0 (0)	22 (100)	0 (0)	0 (0)	0 (0)
Govt. School For Disabled	0 (0)	22 (100)	0 (0)	4 (17)	0 (0)
Private School For Disabled	0 (0)	22 (100)	1 (11)	15 (58)	2 (14)
Government Others	0 (0)	22 (100)	0 (0)	0 (0)	0 (0)
Private Others	1 (3)	21 (97)	0 (0)	0 (0)	0 (0)

Note : Distance A : Less than 5 km; B : Between 5-10 km; C : 10+ km.; Source : Data Analysis is based on 2011 Census.

## DISCLAIMER

The Terms of Use and Disclaimer of Datanet India Private Limited (hereinafter referred to as "Datanet") for use of this analysis report of **Erode (West) Assembly Constituency (Erode (West) Vidhan Sabha)** :-

1. **Assembly Factbook™** is a Registered Trade Mark owned by Datanet.
2. All the maps are sketched and graphical representation only and have not been drawn to the scale and also not to represent the actual geographical area or boundary of the unit.
3. The data for the aforesaid analysis is based on authentic sources and has been culled from the various publications of Census, CSO and NSSO for district and block level data, various central and state government departments, Central & State Elections Commissions and the concerned Returning Officers' releases, Electoral Rolls, Election results and allied publications, internal assessment, surveys, estimates and analysis. Therefore, certain adjustment of data at micro level may have been done to arrive closer to the macro data.
4. Data have been provided on an "As Is" and "As AVAILABLE" basis
5. The colours shown in the maps or diagram and charts of a particular party, alliance or AC are indicative and do not represent them.
6. This publication which includes maps, sheets, graphs and data would be the property under copyright of Datanet only. The user may use these for its internal study, analysis and research purposes. It's public display, re-selling or any commercial uses by the user are not allowed.
7. Datanet has taken due care and caution in compilation and processing of data and allied information, but does not guarantee the accuracy, adequacy or completeness of any information/analysis and will be not responsible for any errors or omissions or for the results obtained from the use of such information/analysis.
8. All the contents for the publication have been culled from various authentic sources and Datanet reasonably believes such sources to be reliable, but does not make any representations, express or implied as to the accuracy or fitness of use of such information. The information or contents of the information/analysis do not constitute advice and should not be relied upon in making (or refraining from making) any decision. Any reliance placed upon the information provided by Datanet is the sole responsibility and strictly at the user's risk.
9. In no event will Datanet be liable for any damages (including, without limitation, damages for loss of business projects, or loss of profits) arising in contract, tort or otherwise from the use of or inability to use any of its contents, or from any action taken (or refrained from being taken) as a result of using the analysis or any of its contents. Datanet its directors, owners, editors, officials, employees, distributor and agents or any associate will not be liable for any errors in the information contained or any consequences arising from the use of the contents of the provided information/analysis.
10. If any provision of these terms and conditions is held invalid or illegal or unenforceable for any reason by any court of competent jurisdiction, such provision shall be severed and the remainder of provisions of the terms and conditions shall continue in full force and effect as if the Term of Use had been executed with the invalid, illegal or unenforceable provision eliminated.
11. If there are any discrepancies in the information provided, please bring it to attention of Datanet for suitable rectification measures.

**Buy Online This Complete Book At**  
**Datanet India eBooks Store**

[www.indiastatpublications.com](http://www.indiastatpublications.com)

or go directly at

[http://www.indiastatpublications.com/  
Assembly\\_factbook/Tamil\\_Nadu/Erode/Erode\\_\(West\)](http://www.indiastatpublications.com/Assembly_factbook/Tamil_Nadu/Erode/Erode_(West))

 **indiastat**elections

