



Tamil Nadu

# Assembly Factbook™

Kangayam Assembly Constituency



Key Electoral Data of Kangayam  
Assembly Constituency (Vidhan Sabha)

Tamil Nadu

# Assembly Factbook™

Kangayam Assembly Constituency



Kangayam Vidhan Sabha

## **Editor & Director**

Dr. R.K. Thukral

## **Research Editor**

Dr. Shafeeq Rahman

## **Compiled, Researched and Published by Datanet India Pvt. Ltd.**

D-100, 1st Floor,

Okhla Industrial Area, Phase-I,  
New Delhi- 110020.

Ph.: 91-11- 43580781-84

Email : support@indiastatpublications.com

Website : www.indiastatelections.com

## **Online Book Store :**

www.indiastatpublications.com

**Report No. :** AFB/TN-102-0125

**ISBN :** 978-93-5313-760-1

**First Edition :** January, 2018

**Eighth Updated Edition :** January, 2025

**Price :** Rs. 11500/-

US\$ 310

© **Datanet India Pvt. Ltd.**

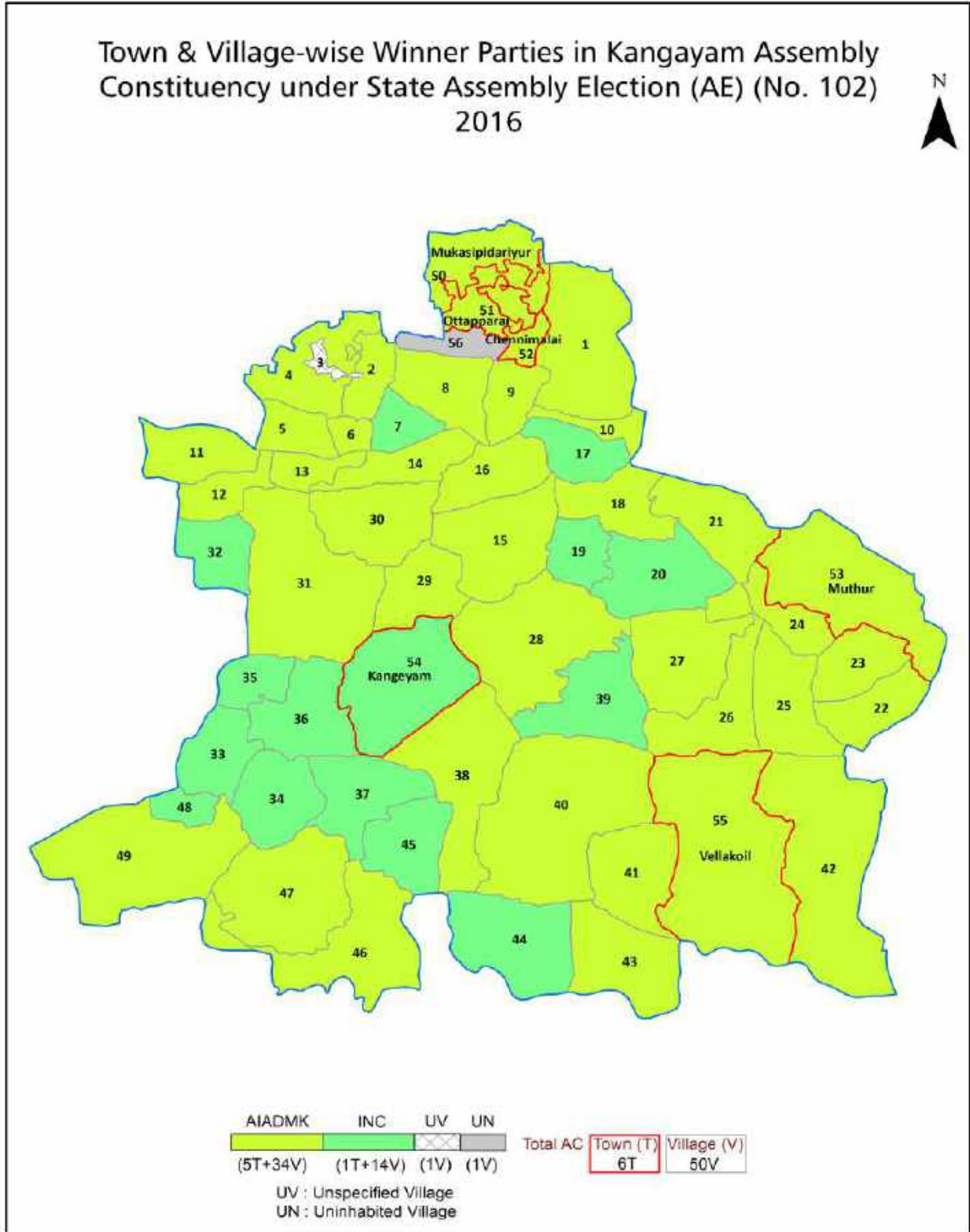
All rights reserved. No part of this book may be reproduced, stored in a retrieval system or transmitted in any form or by any means, mechanical photocopying, photographing, scanning, recording or otherwise without the prior written permission of the publisher. Please refer to Disclaimer at page no. 240 for the use of this publication.

Printed in India

## Contents

No.	Particulars	Page No.
	<b>Introduction</b>	
1	Assembly Constituency - (Vidhan Sabha) at a Glance   Features of Assembly as per Delimitation Commission of India (2008)	1-2
	<b>Location and Political Maps</b>	
2	Location Map   Boundaries of Assembly Constituency - (Vidhan Sabha in District   Boundaries of Assembly Constituency under Parliamentary Constituency - (Lok Sabha)   Town & Village-wise Winner Parties- 2024, 2021, 2019, 2016, 2014, 2011 and 2009	3-11
	<b>Administrative Setup (2011)</b>	
3	District   Sub-district   Towns   Villages   Inhabited Villages   Uninhabited Villages   Village Panchayat   Intermediate Panchayat	12-15
	<b>Demographics (2011)</b>	
4	Population   Households   Rural/Urban Population   Towns and Villages by Population Size   Sex Ratio (Total & 0-6 Years)   Religious Population   Social Population   Literacy Rate	16-17
	<b>Electoral Features</b>	
5	Important Dates of Last Elections Held   Electors by Gender   Service Electors   Voters   Voters Turnout   Polling Stations & Average Number of Electors per Polling Station   Electors by Age Group   Present Elected Representatives	18-23
	<b>Historical Summary Election Results</b>	
6	Vote Share of Major Parties   Winning Margin (Number & Percentage   Polarity of Parties   Summary Result of Assembly Segment of Parliamentary Elections 2024, 2019, 2014, 2009, 2004 and 1999   Summary Result of Assembly Elections 2021, 2016, 2011, 2006, 2001, 1996, 1991, 1989, 1984, 1980, 1977, 1971 and 1967	24-45
	<b>Polling Station Level Election Results</b>	
7	Name and Number of Polling Station 2024, 2021, 2019, 2016, 2014, 2011 and 2009   Polling Station-wise Electors, Voters & Voters Turnout 2024, 2021, 2019, 2016, 2014, 2011 and 2009   Polling Station wise Elections Results 2024, 2021, 2019, 2016, 2014, 2011 and 2009	46-219
	<b>Share of Assembly Constituency</b>	
8	Share of Assembly Constituency - (Vidhan Sabha) in State, District and Parliamentary Constituency - (Lok Sabha)	220
	<b>Socio-Economic Amenities (2011)</b>	
9	Access to Administrative Units   Agricultural, Manufacturing and Industrial Commodities   Demographic Indicators   Education   Health & Manpower   Drinking Water Supply   Sanitation   Entertainment and Recreations Infrastructure   Power   Food Allocation Distribution and Marketing of Agriculture Commodities Infrastructure   Transport and Road Infrastructure   Communication   Banking and Financial Services   Land Use   Irrigation Source	221-236
10	<b>Abbreviation &amp; Sources</b>	237-239
11	<b>Disclaimer</b>	240

Location & Political Map



## Administrative Setup

### List of Village Panchayat & Intermediate Panchayat (Block) Name - 2011

Village Name	Village Panchayat Name	Intermediate Panchayat Name
Alambadi	Alambadi	Kangeyam
Aratholuvu	Aratholuvu	Kundadam
Basuvapatti	Basuvapatti	Chennimalai
Ekkattampalayam	Ekkattampalayam	Chennimalai
Ellaigramam	Ellaigramam	Chennimalai
Ganapathipalayam	Ganapathipalayam	Kangeyam
Kadaiyur	Pothiapalayam	Kangeyam
Kambiliampatti	Lakkamanaickenpatti	Vellakoil
Kangayampalayam	Vadasinnaripalayam	Kundadam
Kathanganni	Balasamudrampudur	Kangeyam
Keeranur	Keeranur	Kangeyam
Keetapalayam	Palayakottai	Kangeyam
Kodumanal	Kodumanal	Chennimalai
Kuppuchipalayam	Kuppuchipalayam	Chennimalai
Kurukkapalayam	Kurukkapalayam	Kundadam
Lakkamanaickenpatti	Lakkamanaickenpatti	Vellakoil
Mangalapatti	Velampalayam	Vellakoil
Maravapalayam	Maravapalayam	Kangeyam
Marudurai	Marudurai	Kangeyam
Mettupalayam	Mettupalayam	Vellakoil
Mudalipalayam	Perumalpalayam	Kundadam
Mullipuram	Nathakadaiyur	Kangeyam
Murugatholuvu	Murugatholuvu	Chennimalai
Naalroad	Peranjervali	Kangeyam
Nanjai Palatholuvu	Punjai Palatholuvu	Chennimalai
Nathakadaiyur	Nathakadaiyur	Kangeyam
Nelali	Ellapalayampudur	Kundadam
Orathupalayam	Ellaigramam	Chennimalai
Padiyur	Padiyur	Kangeyam

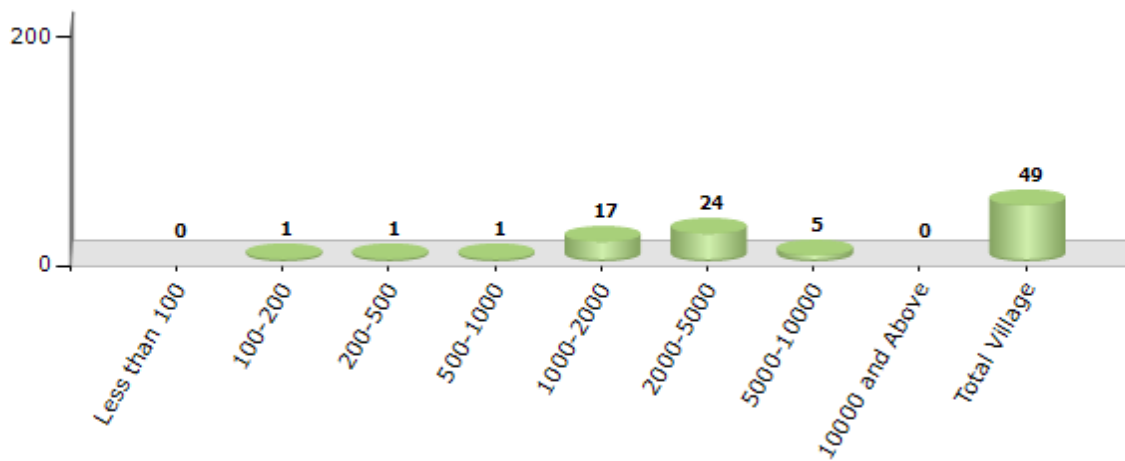
Contd....

## Demographics

### Number of Villages by Population Size - 2011

Less than 100	100-200	200-500	500-1000	1000-2000	2000-5000	5000-10000	10000 and Above	Total Village
0	1	1	1	17	24	5	0	49

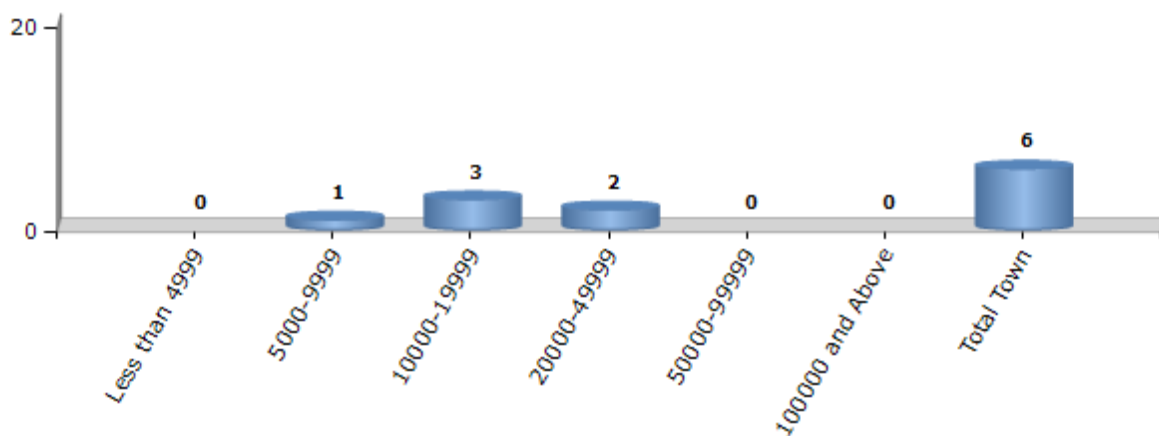
Number of Villages by Population Size - 2011



### Number of Towns by Population Size - 2011

Less than 4999	5000-9999	10000-19999	20000-49999	50000-99999	100000 and Above	Total Town
0	1	3	2	0	0	6

Number of Towns by Population Size - 2011

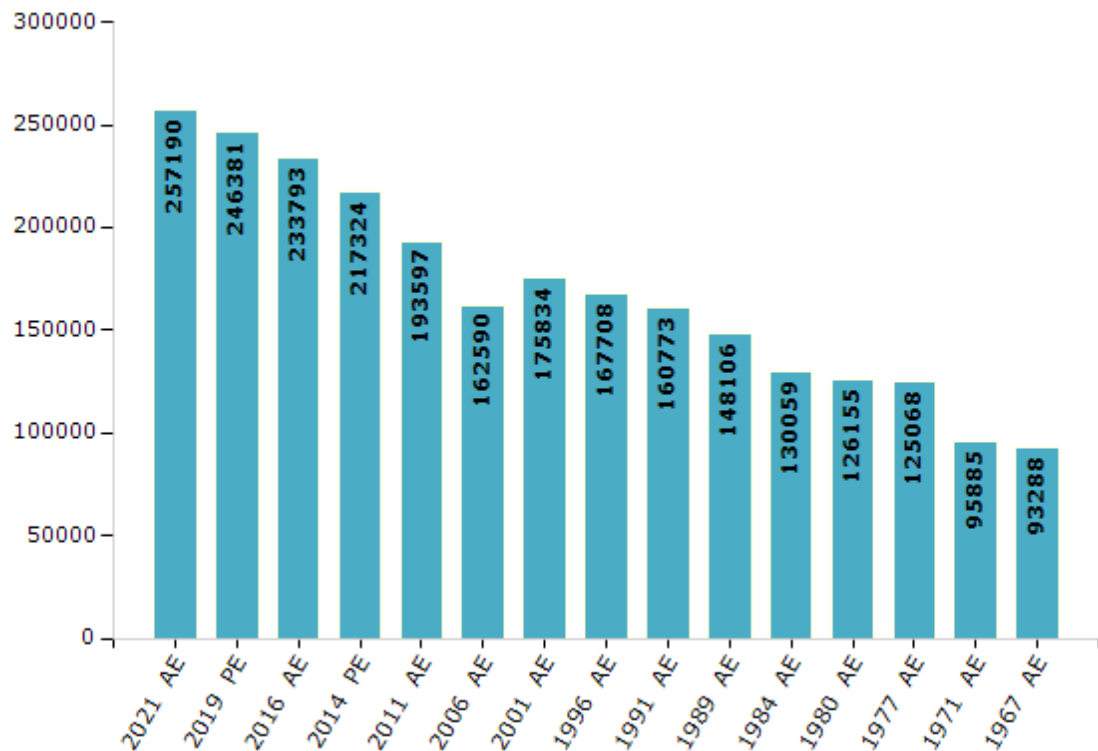


## Electoral Features

### Electors by Male & Female

Year	Male	Female	Others	Total	Year	Male	Female	Others	Total
2021 AE	125002	132165	23	257190	1999 PE	-	-	-	-
2019 PE	120594	125766	21	246381	1996 AE	85383	82325	-	167708
2016 AE	115016	118759	18	233793	1991 AE	82080	78693	-	160773
2014 PE	107977	109334	13	217324	1989 AE	75821	72285	-	148106
2011 AE	97505	96089	3	193597	1984 AE	66513	63546	-	130059
2009 PE	-	-	-	-	1980 AE	64980	61175	-	126155
2006 AE	81433	81157	-	162590	1977 AE	63998	61070	-	125068
2004 PE	-	-	-	-	1971 AE	48646	47239	-	95885
2001 AE	89178	86656	-	175834	1967 AE	-	-	-	93288

Number of Electors



Note : AE : Assembly Election, PE : Assembly Segment of Parliamentary Election



## Historical Summary Election Results

### Summary Result of Assembly Election - 2016

Candidate Name	Party	Votes	Votes %
Thaniyarasu U	AIADMK	83325	45.18
Gopi P	INC	70190	38.06
Muthuvenkateshwaran K G	DMDK	12108	6.57
Ushadevi M	BJP	7161	3.88
Shanmugam V P	NTK	2871	1.56
Amirtavalli V	PMK	1544	0.84
Thangavel G	BSP	1136	0.62
Rajendran B	IND	759	0.41
Poovathal	IDMMK	519	0.28
Kavinraja S	IND	369	0.2
Rajandran P	IND	344	0.19
Senthilkumar S R	IND	334	0.18
Sukumaran N	IND	258	0.14
Isreal R	IND	188	0.1
Sadhasivam K	IND	181	0.1
	NOTA	3141	1.7

## Polling Station Level Election Results

### Number and Name of Polling Stations (PS) (2021)

Number of Polling Stations	Name of Polling Stations	Number of Polling Stations	Name of Polling Stations
1	Panchayat Union Elementry School Pidariyur 638051	18	Panchayat Union Elementry School Kumarapalayam (Murungatholuvu) 638051
2	Panchayat Union Elementry School Pidariyur 638051	18A	Panchayat Union Elementry School Kumarapalayam (Murungatholuvu) 638051
3	Panchayat Union Elementry School Pidariyur 638051,	19	St.Xavier High School Vadugapalayam 638051
4	Panchayat Union Elementry School Pidariyur 638051	19A	St.Xavier High School Vadugapalayam 638051
5	Panchayat Union Elementry School Pidariyur 638051	20	St.Xavier R.C.E. School K.G.Valasu 638051
6	Panchayat Union Elementry School Pidariyur 638051	21	St.Xavier R.C.E. School K.G.Valasu 638051
6A	Panchayat Union Elementry School Pidariyur 638051	22	Kasthuribai Aided Elementry School, Uppilipalayam 638051
7	Chennimalai Weavers Society Aided Ele. School Nachi Muthu Nagar 638051	22A	Kasthuribai Aided Elementry School, Uppilipalayam 638051
7A	Chennimalai Weavers Society Aided Ele. School Nachi Muthu Nagar 638051	23	Panchayat Union Middle School North Raja Street, Chennimalai 638051,
8	Chennimalai Weavers Society Aided Ele. School Nachi Muthu Nagar 638051	24	Komarappa Sengunthar Girls High School, Chennimalai 638051,
9	Panchayat Union Elementary School, Namakkalpalayam, 638051	24A	Komarappa Sengunthar Girls High School, Chennimalai 638051,
10	Komarappa Sengunthar Hr.Sec. School M.Pidariyur Mainblock 638051	25	Komarappa Sengunthar Girls High School, Chennimalai 638051
11	Komarappa Sengunthar Hr.Sec. School M.Pidariyur Mainblock 638051	26	Komarappa Sengunthar Girls High School, Chennimalai 638051
12	Komarappa Sengunthar Hr.Sec. School M.Pidariyur Mainblock638051	26A	Komarappa Sengunthar Girls High School, Chennimalai 638051
13	Komarappa Sengunthar Hr.Sec. School M.Pidariyur 638701	27	Panchayat Union Middle School Raja Street Chennimalai 638051
13A	Komarappa Sengunthar Hr.Sec. School M.Pidariyur 638701	27A	Panchayat Union Middle School Raja Street Chennimalai 638051
14	Panchayat Union Middle School Kumarapuri 638051	28	Panchayat Union Middle School , North Raja Street, Chennimalai 638051
15	Panchayat Union Middle School Kumarapuri 638051	28A	Panchayat Union Middle School , North Raja Street, Chennimalai 638051
16	Panchayat Union Middle School Murungatholuvu 638051	29	Komarappa Sengunthar Girls High School, Chennimalai 638051
16A	Panchayat Union Middle School Murungatholuvu 638051	30	Komarappa Sengunthar Girls High School, Chennimalai 638051
17	Panchayat Union Middle School Murungatholuvu 638051	31	Panchayat Union Elementry School Ammapalayam 638051

Contd....

## Polling Station Level Election Results

### Polling Station-wise Votes Secured by Overall Top Five Parties in Kangayam Assembly in Assembly Election (AE) under Erode Parliamentary Constituency in Tamil Nadu (2021)

Number of Polling Station	Winner - Saminathan. M.P (DMK)	Runner-up - Ramalingam. A.S (AIADMK)	3rd - Sivanan tham.K (NTK)	4th - Appasamy. R (IND)	5th - Ramesh.C (AMMKMNKZ)	NOTA	Other	Total Votes Secured
27	234	150	32	13	1	1	5	436
27A	243	180	34	19	1	5	6	488
28	198	166	18	10	0	3	10	405
28A	213	202	31	12	1	1	4	464
29	326	213	47	25	1	6	6	624
30	297	174	27	13	2	6	5	524
31	213	210	22	10	3	5	5	468
31A	218	178	31	5	1	2	12	447
32	327	386	43	7	2	8	10	783
33	229	134	24	3	2	3	8	403
33A	181	155	37	8	2	6	6	395
34	351	203	41	6	1	3	7	612
35	303	200	54	9	0	4	4	574
36	240	181	67	10	1	1	11	511
37	204	169	22	7	4	3	8	417
37A	179	155	34	6	1	1	1	377
38	319	277	59	12	1	11	7	686
39	311	252	57	16	0	9	10	655
40	244	296	46	16	2	4	7	615
41	346	215	44	9	4	7	10	635
42	300	199	30	10	0	3	11	553
43	238	170	29	5	2	6	6	456
43A	271	147	36	8	0	2	9	473
44	214	201	33	2	1	3	6	460
44A	230	157	37	3	1	3	3	434
45	188	249	54	11	2	2	8	514
46	295	278	53	15	3	3	6	653
47	381	269	43	16	0	2	8	719
48	218	177	23	5	1	6	10	440
49	286	363	58	2	0	2	6	717
50	216	197	31	5	0	6	7	462
50A	204	208	34	2	0	1	9	458
51	285	196	50	3	2	1	10	547
51A	233	132	19	2	1	2	12	401
52	232	181	18	5	0	1	0	437

Contd....

## Polling Station Level Election Results

### Winner, Runner-up and 3rd Party Position & Winning Margin According to Polling Stations in Kangayam Assembly in Assembly Election (AE) under Erode Parliamentary Constituency in Tamil Nadu (2021)

Polling Station Number	Winner Party	Winner Votes (%)	Runner-up Party	Runner-up Votes (%)	Winning Margin Votes (%)	Third Party	Third Party Votes (%)	Other Votes (%)
57	DMK	320 (54.05)	AIADMK	233 (39.36)	87 (14.69)	NTK	28 (4.73)	11 (1.86)
58	DMK	405 (55.71)	AIADMK	239 (32.87)	166 (22.84)	NTK	52 (7.15)	31 (4.26)
59	DMK	326 (51.34)	AIADMK	201 (31.65)	125 (19.69)	NTK	83 (13.07)	25 (3.94)
60	DMK	327 (59.78)	AIADMK	179 (32.72)	148 (27.06)	NTK	24 (4.39)	17 (3.11)
61	DMK	326 (55.16)	AIADMK	189 (31.98)	137 (23.18)	NTK	51 (8.63)	25 (4.23)
62	AIADMK	240 (49.69)	DMK	184 (38.1)	56 (11.59)	NTK	39 (8.07)	20 (4.14)
62A	AIADMK	229 (51.81)	DMK	151 (34.16)	78 (17.65)	NTK	28 (6.33)	34 (7.69)
63	DMK	377 (58.18)	AIADMK	242 (37.35)	135 (20.83)	NTK	11 (1.7)	18 (2.78)
64	DMK	282 (53.92)	AIADMK	205 (39.2)	77 (14.72)	NTK	24 (4.59)	12 (2.29)
65	AIADMK	340 (52.47)	DMK	262 (40.43)	78 (12.04)	NTK	29 (4.48)	17 (2.62)
66	DMK	379 (51.42)	AIADMK	322 (43.69)	57 (7.73)	NTK	28 (3.8)	8 (1.09)
67	DMK	123 (48.62)	AIADMK	117 (46.25)	6 (2.37)	NTK	7 (2.77)	6 (2.37)
67A	DMK	390 (52.35)	AIADMK	328 (44.03)	62 (8.32)	NTK	9 (1.21)	18 (2.42)
68	DMK	338 (50.37)	AIADMK	267 (39.79)	71 (10.58)	NTK	38 (5.66)	28 (4.17)
68A	DMK	191 (55.85)	AIADMK	136 (39.77)	55 (16.08)	NTK	13 (3.8)	2 (0.58)
69	DMK	351 (46.8)	AIADMK	339 (45.2)	12 (1.6)	NTK	44 (5.87)	16 (2.13)
70	AIADMK	355 (55.38)	DMK	246 (38.38)	109 (17)	NTK	22 (3.43)	18 (2.81)
71	AIADMK	303 (49.75)	DMK	278 (45.65)	25 (4.1)	NTK	15 (2.46)	13 (2.13)
72	AIADMK	404 (47.14)	DMK	387 (45.16)	17 (1.98)	NTK	47 (5.48)	19 (2.22)
73	AIADMK	350 (48.28)	DMK	331 (45.66)	19 (2.62)	NTK	22 (3.03)	22 (3.03)
74	AIADMK	325 (47.94)	DMK	295 (43.51)	30 (4.43)	NTK	28 (4.13)	30 (4.42)
75	DMK	249 (50)	AIADMK	219 (43.98)	30 (6.02)	NTK	21 (4.22)	9 (1.81)
75A	AIADMK	218 (55.05)	DMK	164 (41.41)	54 (13.64)	NTK	9 (2.27)	5 (1.26)
76	AIADMK	385 (53.03)	DMK	313 (43.11)	72 (9.92)	NTK	16 (2.2)	12 (1.65)
77	DMK	286 (49.91)	AIADMK	238 (41.54)	48 (8.37)	NTK	34 (5.93)	15 (2.62)
77A	DMK	120 (47.06)	AIADMK	109 (42.75)	11 (4.31)	NTK	19 (7.45)	7 (2.75)
78	DMK	349 (48.07)	AIADMK	274 (37.74)	75 (10.33)	NTK	70 (9.64)	33 (4.55)
79	DMK	346 (48.53)	AIADMK	308 (43.2)	38 (5.33)	NTK	32 (4.49)	27 (3.79)
80	DMK	309 (47.83)	AIADMK	255 (39.47)	54 (8.36)	NTK	39 (6.04)	43 (6.66)
81	DMK	98 (47.8)	AIADMK	88 (42.93)	10 (4.87)	NTK	6 (2.93)	13 (6.34)
82	DMK	277 (44.53)	AIADMK	262 (42.12)	15 (2.41)	NTK	53 (8.52)	30 (4.82)
83	AIADMK	240 (47.15)	DMK	219 (43.03)	21 (4.12)	NTK	35 (6.88)	15 (2.95)
84	AIADMK	286 (50.35)	DMK	235 (41.37)	51 (8.98)	NTK	29 (5.11)	18 (3.17)
85	AIADMK	194 (44.91)	DMK	183 (42.36)	11 (2.55)	NTK	37 (8.56)	18 (4.17)
86	DMK	255 (44.43)	AIADMK	239 (41.64)	16 (2.79)	NTK	48 (8.36)	32 (5.57)
87	DMK	172 (46.99)	AIADMK	165 (45.08)	7 (1.91)	NTK	17 (4.64)	12 (3.28)
88	AIADMK	297 (48.45)	DMK	226 (36.87)	71 (11.58)	NTK	62 (10.11)	28 (4.57)

Contd....

## Socio-Economic Amenities - Rural

### Access to Education Facilities

Particulars	Number of Villages (% of Population)				
	Available	Not Available	If Not Available (Distance of Nearest Facility)		
			A	B	C
Govt. Primary School	46 (98)	3 (2)	3 (2)	0 (0)	0 (0)
Private Primary School	16 (52)	33 (48)	0 (0)	0 (0)	0 (0)
Govt. Middle School	33 (82)	16 (18)	7 (10)	5 (4)	0 (0)
Private Middle School	12 (40)	37 (60)	1 (1)	2 (1)	0 (0)
Govt. Secondary School	10 (30)	39 (70)	4 (7)	15 (26)	1 (1)
Private Secondary School	12 (37)	37 (63)	1 (1)	8 (7)	0 (0)
Govt. Senior Secondary School	5 (15)	44 (85)	3 (6)	17 (32)	2 (2)
Private Senior Secondary School	9 (29)	40 (71)	2 (3)	10 (10)	1 (2)
Govt. Arts and Science Degree College	0 (0)	49 (100)	0 (0)	1 (3)	1 (1)
Private Arts and Science Degree College	3 (14)	46 (86)	6 (10)	17 (34)	21 (38)
Govt. Engineering College	0 (0)	49 (100)	1 (2)	0 (0)	1 (6)
Private Engineering College	3 (11)	46 (89)	6 (11)	9 (22)	29 (48)
Govt. Medicine College	0 (0)	49 (100)	0 (0)	0 (0)	49 (100)
Private Medicine College	0 (0)	49 (100)	0 (0)	0 (0)	0 (0)
Govt. Management Institute	0 (0)	49 (100)	0 (0)	0 (0)	0 (0)
Private Management Institute	2 (7)	47 (93)	5 (11)	9 (23)	33 (59)
Govt. Polytechnic	0 (0)	49 (100)	0 (0)	0 (0)	12 (25)
Private Polytechnic	1 (5)	48 (95)	2 (4)	4 (5)	30 (62)
Govt. Vocational Training School/ITI	0 (0)	49 (100)	0 (0)	0 (0)	2 (4)
Private Vocational Training School/ITI	2 (7)	47 (93)	0 (0)	14 (32)	31 (57)
Govt. Non Formal Training Centre	42 (87)	7 (13)	3 (2)	1 (5)	2 (5)
Private Non Formal Training Centre	0 (0)	49 (100)	0 (0)	0 (0)	1 (1)
Govt. School For Disabled	0 (0)	49 (100)	0 (0)	0 (0)	8 (12)
Private School For Disabled	0 (0)	49 (100)	1 (1)	0 (0)	40 (87)
Government Others	0 (0)	49 (100)	0 (0)	0 (0)	0 (0)
Private Others	0 (0)	49 (100)	0 (0)	0 (0)	0 (0)

Note : Distance A : Less than 5 km; B : Between 5-10 km; C : 10+ km.; Source : Data Analysis is based on 2011 Census.

## DISCLAIMER

The Terms of Use and Disclaimer of Datanet India Private Limited (hereinafter referred to as "Datanet") for use of this analysis report of **Kangayam Assembly Constituency (Kangayam Vidhan Sabha)** :-

1. **Assembly Factbook™** is a Registered Trade Mark owned by Datanet.
2. All the maps are sketched and graphical representation only and have not been drawn to the scale and also not to represent the actual geographical area or boundary of the unit.
3. The data for the aforesaid analysis is based on authentic sources and has been culled from the various publications of Census, CSO and NSSO for district and block level data, various central and state government departments, Central & State Elections Commissions and the concerned Returning Officers' releases, Electoral Rolls, Election results and allied publications, internal assessment, surveys, estimates and analysis. Therefore, certain adjustment of data at micro level may have been done to arrive closer to the macro data.
4. Data have been provided on an "As Is" and "As AVAILABLE" basis
5. The colours shown in the maps or diagram and charts of a particular party, alliance or AC are indicative and do not represent them.
6. This publication which includes maps, sheets, graphs and data would be the property under copyright of Datanet only. The user may use these for its internal study, analysis and research purposes. It's public display, re-selling or any commercial uses by the user are not allowed.
7. Datanet has taken due care and caution in compilation and processing of data and allied information, but does not guarantee the accuracy, adequacy or completeness of any information/analysis and will be not responsible for any errors or omissions or for the results obtained from the use of such information/analysis.
8. All the contents for the publication have been culled from various authentic sources and Datanet reasonably believes such sources to be reliable, but does not make any representations, express or implied as to the accuracy or fitness of use of such information. The information or contents of the information/analysis do not constitute advice and should not be relied upon in making (or refraining from making) any decision. Any reliance placed upon the information provided by Datanet is the sole responsibility and strictly at the user's risk.
9. In no event will Datanet be liable for any damages (including, without limitation, damages for loss of business projects, or loss of profits) arising in contract, tort or otherwise from the use of or inability to use any of its contents, or from any action taken (or refrained from being taken) as a result of using the analysis or any of its contents. Datanet its directors, owners, editors, officials, employees, distributor and agents or any associate will not be liable for any errors in the information contained or any consequences arising from the use of the contents of the provided information/analysis.
10. If any provision of these terms and conditions is held invalid or illegal or unenforceable for any reason by any court of competent jurisdiction, such provision shall be severed and the remainder of provisions of the terms and conditions shall continue in full force and effect as if the Term of Use had been executed with the invalid, illegal or unenforceable provision eliminated.
11. If there are any discrepancies in the information provided, please bring it to attention of Datanet for suitable rectification measures.

**Buy Online This Complete Book At  
Datanet India eBooks Store**

[www.indiastatpublications.com](http://www.indiastatpublications.com)

or go directly at

[http://www.indiastatpublications.com/  
Assembly\\_factbook/Tamil\\_Nadu/Erode/ Kangayam](http://www.indiastatpublications.com/Assembly_factbook/Tamil_Nadu/Erode/Kangayam)

 **india**stat**elections**

