



Tamil Nadu

Assembly Factbook™

Kumarapalayam Assembly Constituency

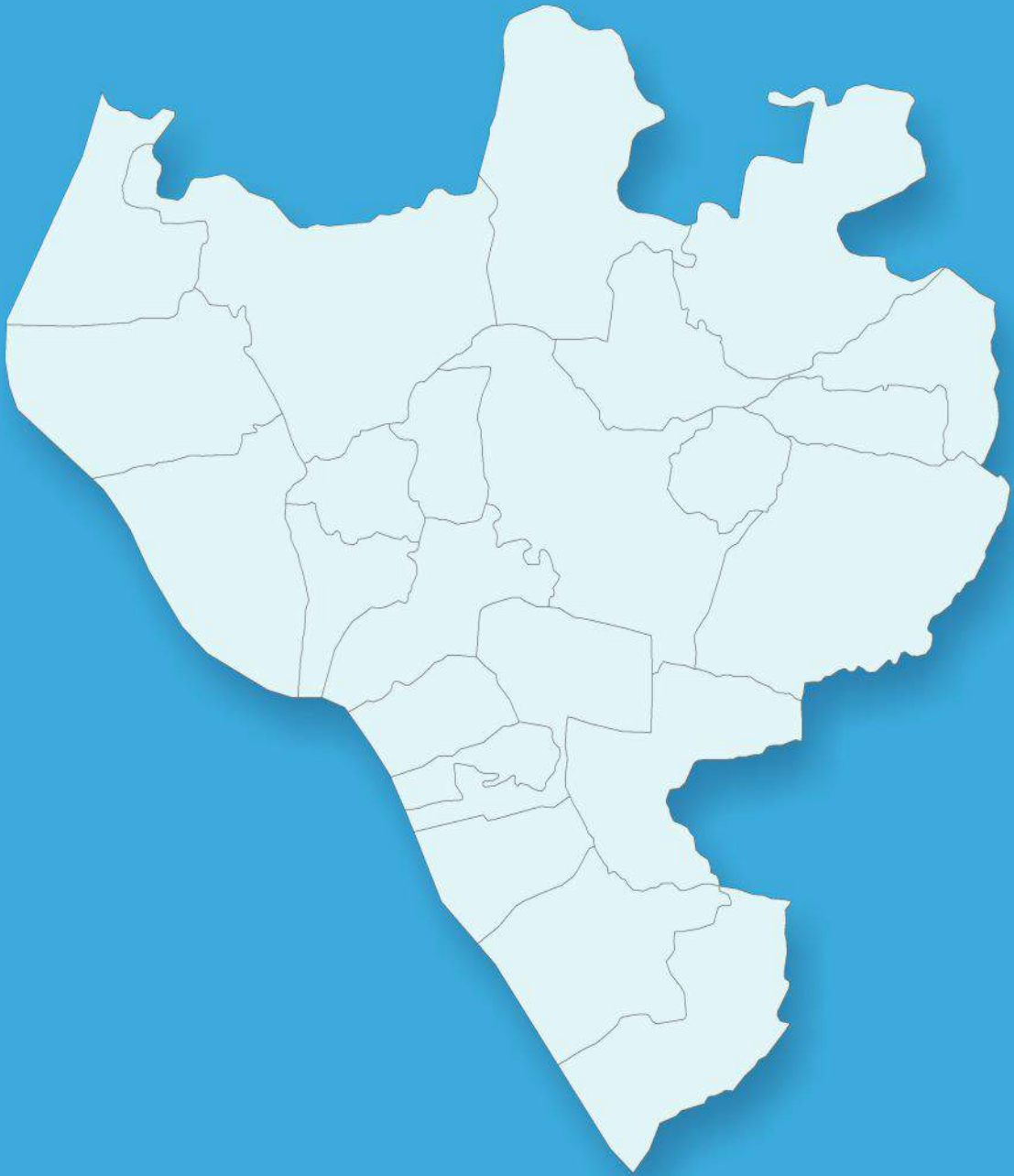


Key Electoral Data of Kumarapalayam
Assembly Constituency (Vidhan Sabha)

Tamil Nadu

Assembly Factbook™

Kumarapalayam Assembly Constituency



Kumarapalayam Vidhan Sabha

Editor & Director

Dr. R.K. Thukral

Research Editor

Dr. Shafeeq Rahman

Compiled, Researched and Published by Datanet India Pvt. Ltd.

D-100, 1st Floor,

Okhla Industrial Area, Phase-I,
New Delhi- 110020.

Ph.: 91-11- 43580781-84

Email : support@indiastatpublications.com

Website : www.indiastatelections.com

Online Book Store :

www.indiastatpublications.com

Report No. : AFB/TN-097-0125

ISBN : 978-93-5313-776-2

First Edition : January, 2018

Eighth Updated Edition : January, 2025

Price : Rs. 11500/-

US\$ 310

© Datanet India Pvt. Ltd.

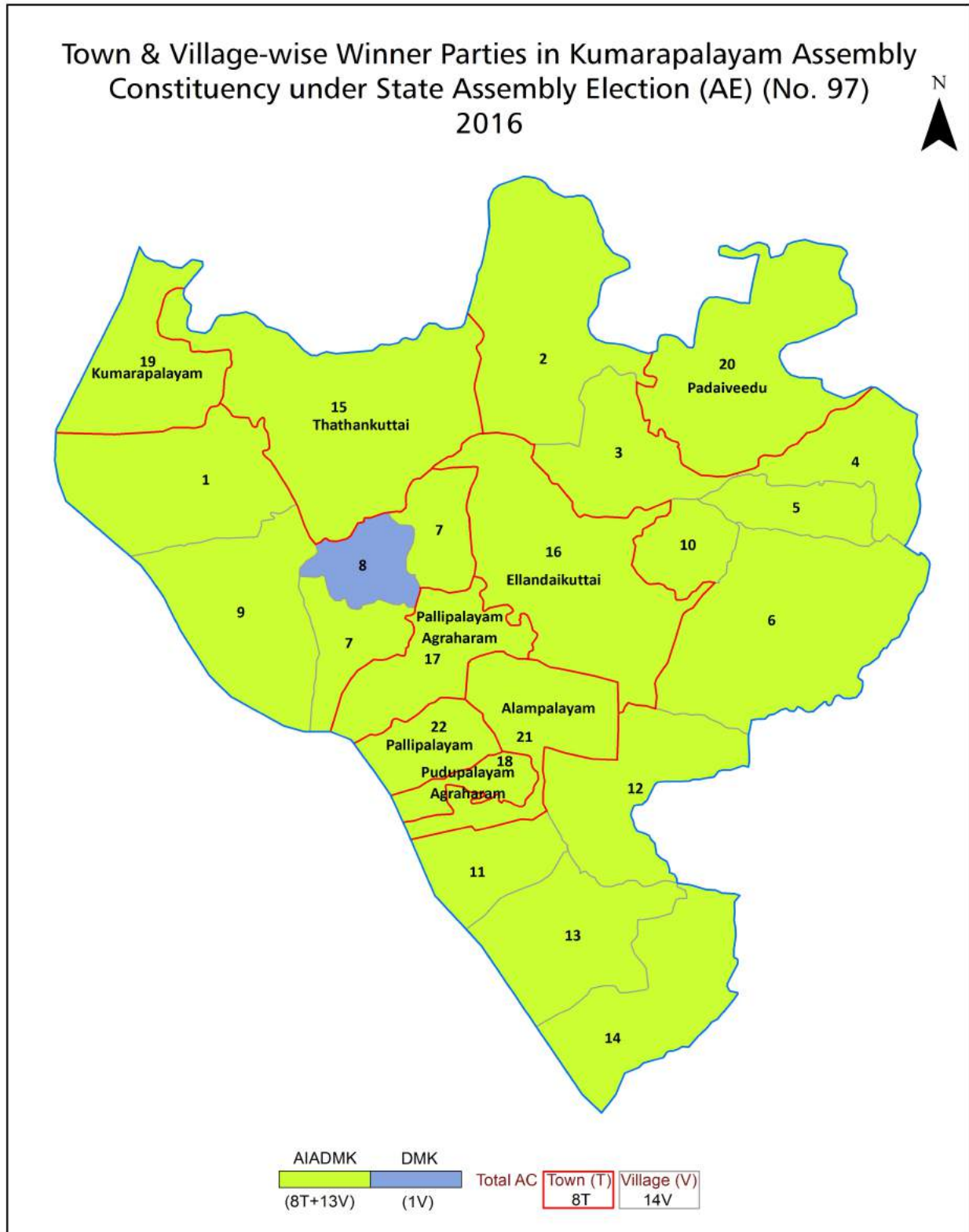
All rights reserved. No part of this book may be reproduced, stored in a retrieval system or transmitted in any form or by any means, mechanical photocopying, photographing, scanning, recording or otherwise without the prior written permission of the publisher. Please refer to Disclaimer at page no. 219 for the use of this publication.

Printed in India

Contents

No.	Particulars	Page No.
	Introduction	
1	Assembly Constituency - (Vidhan Sabha) at a Glance Features of Assembly as per Delimitation Commission of India (2008)	1-2
	Location and Political Maps	
2	Location Map Boundaries of Assembly Constituency - (Vidhan Sabha) in District Boundaries of Assembly Constituency under Parliamentary Constituency - (Lok Sabha) Town & Village-wise Winner Parties- 2024, 2021, 2019, 2016, 2014, 2011 and 2009	3-11
	Administrative Setup (2011)	
3	District Sub-district Towns Villages Inhabited Villages Uninhabited Villages Village Panchayat Intermediate Panchayat	12-13
	Demographics (2011)	
4	Population Households Rural/Urban Population Towns and Villages by Population Size Sex Ratio (Total & 0-6 Years) Religious Population Social Population Literacy Rate	14-15
	Electoral Features	
5	Important Dates of Last Elections Held Electors by Gender Service Electors Voters Voters Turnout Polling Stations & Average Number of Electors per Polling Station Electors by Age Group Present Elected Representatives	16-21
	Historical Summary Election Results	
6	Vote Share of Major Parties Winning Margin (Number & Percentage) Polarity of Parties Summary Result of Assembly Segment of Parliamentary Elections 2024, 2019, 2014 and 2009 Summary Result of Assembly Elections 2021, 2016 and 2011	22-31
	Polling Station Level Election Results	
7	Name and Number of Polling Station 2024, 2021, 2019, 2016, 2014, 2011 and 2009 Polling Station-wise Electors, Voters & Voters Turnout 2024, 2021, 2019, 2016, 2014, 2011 and 2009 Polling Station wise Elections Results 2024, 2021, 2019, 2016, 2014, 2011 and 2009	32-198
	Share of Assembly Constituency	
8	Share of Assembly Constituency - (Vidhan Sabha) in State, District and Parliamentary Constituency - (Lok Sabha)	199
	Socio-Economic Amenities (2011)	
9	Access to Administrative Units Agricultural, Manufacturing and Industrial Commodities Demographic Indicators Education Health & Manpower Drinking Water Supply Sanitation Entertainment and Recreations Infrastructure Power Food Allocation Distribution and Marketing of Agriculture Commodities Infrastructure Transport and Road Infrastructure Communication Banking and Financial Services Land Use Irrigation Source	200-215
10	Abbreviation & Sources	216-218
11	Disclaimer	219

Location & Political Map



Administrative Setup

List of Village Panchayat & Intermediate Panchayat (Block) Name - 2011

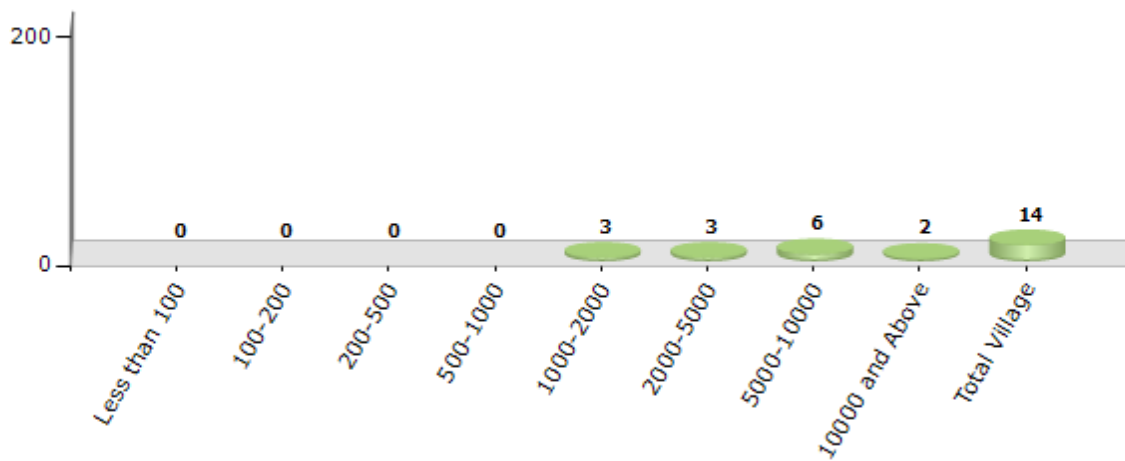
Village Name	Village Panchayat Name	Intermediate Panchayat Name
Anangur	Anangur	Tiruchengode
Kadachanallur	Kadachanallur	Pallipalayam
Kaliyanur	Kalaiyanur	Pallipalayam
Kaliyanur Agraharam	Kalaiyanur Agraharam	Pallipalayam
Kokkarayanpettai	Kokkarayanpettai	Pallipalayam
Kumarapalaiyam Agraharam	Kuppandalpalayam	Pallipalayam
Modamangalam	Thanneerpandalpalayam	Tiruchengode
Modamangalam Agraharam	Modamangalam Agraharam	Tiruchengode
Odappalli Agraharam	Odappalli Agraharam	Pallipalayam
Pallakkapalaiyam	Pallakkapalayam	Pallipalayam
Pallipalaiyam Agraharam (Part)	Patharai	Pallipalayam
Pappampalayam	Pappampalayam	Pallipalayam
Samayasangili Agraharam	Samayasangili Agraharam	Pallipalayam
Sowdapuram	Sowdapuram	Pallipalayam

Demographics

Number of Villages by Population Size - 2011

Less than 100	100-200	200-500	500-1000	1000-2000	2000-5000	5000-10000	10000 and Above	Total Village
0	0	0	0	3	3	6	2	14

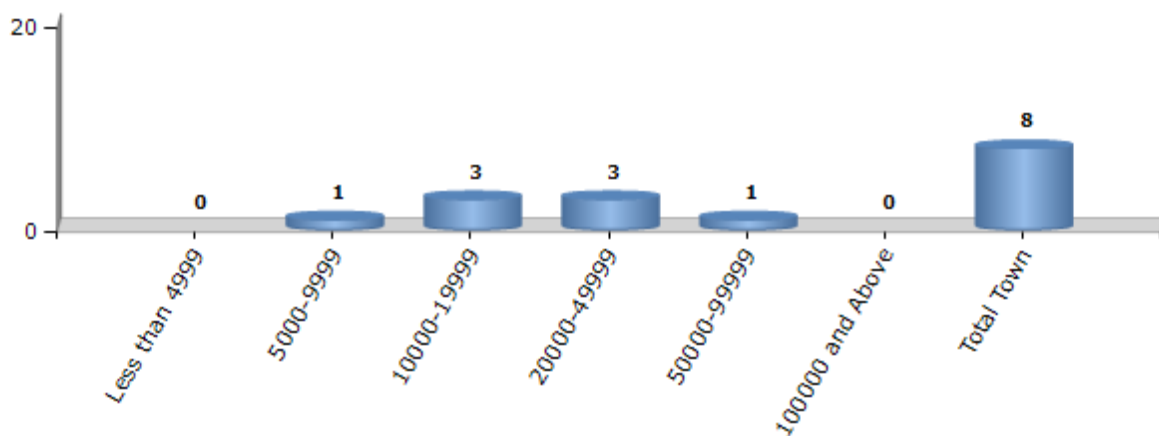
Number of Villages by Population Size - 2011



Number of Towns by Population Size - 2011

Less than 4999	5000-9999	10000-19999	20000-49999	50000-99999	100000 and Above	Total Town
0	1	3	3	1	0	8

Number of Towns by Population Size - 2011

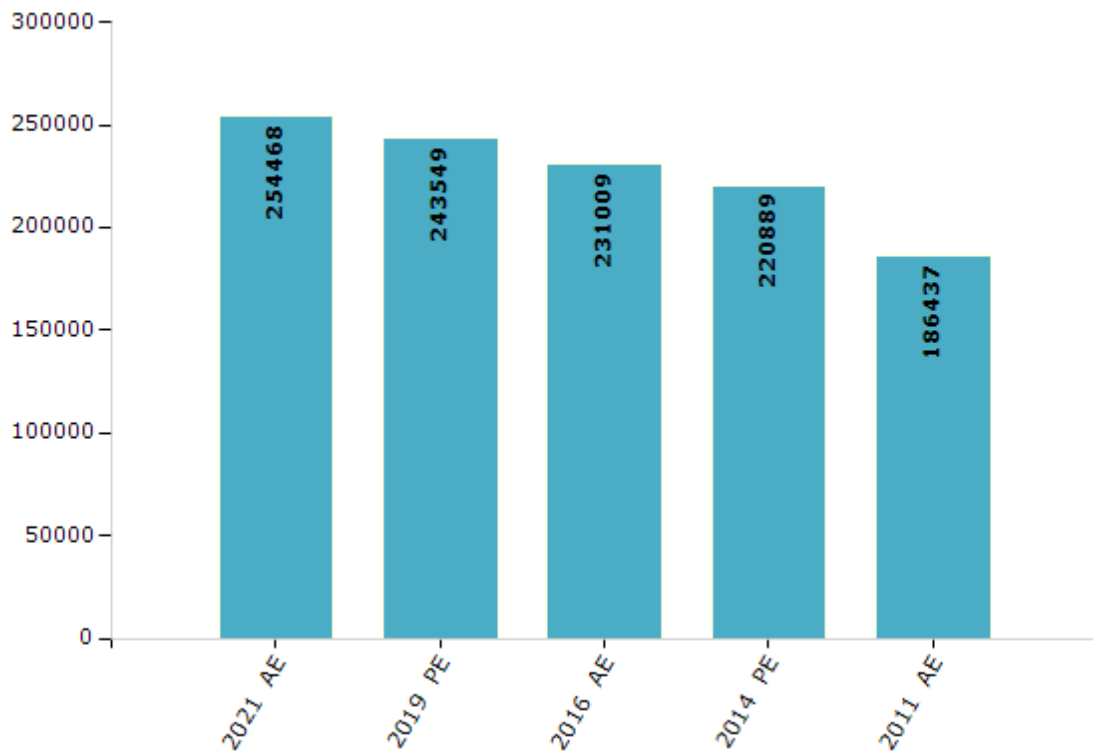


Electoral Features

Electors by Male & Female

Year	Male	Female	Others	Total	Year	Male	Female	Others	Total
2021 AE	124254	130181	33	254468	1999 PE	-	-	-	-
2019 PE	119559	123967	23	243549	1996 AE	-	-	-	-
2016 AE	113912	117075	22	231009	1991 AE	-	-	-	-
2014 PE	110020	110865	4	220889	1989 AE	-	-	-	-
2011 AE	93668	92769	-	186437	1984 AE	-	-	-	-
2009 PE	-	-	-	-	1980 AE	-	-	-	-
2006 AE	-	-	-	-	1977 AE	-	-	-	-
2004 PE	-	-	-	-	1971 AE	-	-	-	-
2001 AE	-	-	-	-	1967 AE	-	-	-	-

Number of Electors



Note : AE : Assembly Election, PE : Assembly Segment of Parliamentary Election

Historical Summary Election Results

Summary Result of Assembly Election - 2016

Candidate Name	Party	Votes	Votes %
Thangamani P	AIADMK	103032	55.2
Yuvaraj P	DMK	55703	29.84
Madeshwaran P A	DMDK	9784	5.24
Arunkumar G	NTK	2908	1.56
Ponnusamy R	KMDK	2813	1.51
Murthy S	PMK	2773	1.49
Easwaran K	BJP	1981	1.06
Loganathan K	IND	777	0.42
Selvaraj K	IND	566	0.3
Kanchana N	IND	389	0.21
Kokila R	BSP	367	0.2
Karthi N	IND	354	0.19
Ravichandran P	GMI	279	0.15
Govindaraj A	CPI(ML)(L)	246	0.13
Amirthalingam T V R	IND	234	0.13
Saravanan C	IND	208	0.11
Prabhakaran S	IND	196	0.11
Selvaraj P	IND	190	0.1
Ayyam Perumal	IND	179	0.1
Gandhi Ramesh P	IND	163	0.09
Pongiyannan S	IND	153	0.08
Murugavel S	IND	108	0.06
Selvakumar G V	UCPI	90	0.05
Suresh M	IND	83	0.04
Vijayakumar P K	IND	82	0.04
	NOTA	2994	1.6

Polling Station Level Election Results

Number and Name of Polling Stations (PS) (2021)

Number of Polling Stations	Name of Polling Stations	Number of Polling Stations	Name of Polling Stations
1	M.M.School Chinnappanaickenpalayam 638183, Building Facing East, 1st Room from North	15	C.S.I.Ele.School Kamarajapuram 638183, Building Facing North, East Side 1 Room
1A	M.M.School Chinnappanaickenpalayam 638183, Building Facing East, 1st Room from North	16	C.S.I.Ele.School Kamarajapuram 638183, Building Facing North, East side 2nd Room
2	M.M.School Chinnappanaickenpalayam 638183, Building Facing East, North side 2nd Room	17	C.S.I.Middle School, Kalaimagal Street 638183, Building facing East 1st room from North
2A	M.M.School Chinnappanaickenpalayam 638183, Building Facing East, North side 2nd Room	17A	C.S.I.Middle School, Kalaimagal Street 638183, Building facing East 1st room from North
3	M.M.School Chinnappanaickenpalayam 638183, Building Facing East, North side 3rd room	18	Rangammal Ele.School Vittalapuri 638183, Building Facing South 4th Room from West
4	M.M.School Chinnappanaickenpalayam 638183, Building Facing South Western portion	19	Rangammal Ele.School Vittalapuri 638183, South Facing Building 3rd Room From West
5	M.M.School Chinnappanaickenpalayam 638183, Building Facing South, Western Portion 2nd Room From East	19A	Rangammal Ele.School Vittalapuri 638183, South Facing Building 3rd Room From West
6	M.M.School Chinnappanaickenpalayam 638183, Building Facing South Eastern portion	20	Rangammal Ele.School Vittalapuri 638183, South Facing Building 2nd Room From West
6A	M.M.School Chinnappanaickenpalayam 638183, Building Facing South Eastern portion	21	C.S.I.Ele.School Kamarajapuram 638183, Building Facing West, North Portion
7	M.M.School Chinnappanaickenpalayam 638183, Building Facing West, 1st Room from North	21A	C.S.I.Ele.School Kamarajapuram 638183, Building Facing West, North Portion
8	Sri Sakthi Vinayagha Nursery & Primary School, Ayyampalayam, Paraiyur 638183, North Facing Building, Eastern Portion 1st room	22	Rangammal Ele.School Vittalapuri 638183, West Facing Building, Northern Portion
9	Sri Sakthi Vinayagha Nursery & Primary School, Ayyampalayam, Paraiyur 638183, North Facing Building, Eastern Portion 2nd room	23	Rangammal Ele.School Vittalapuri 638183, Building Facing South, Southern Portion
10	M.M.School Chinnappanaickenpalayam 638183, Old Asbestos Building North Facing Corner Hall	24	Sri Ragavendra Matriculaion.School Kumarapalayam 638183, Tiled Building 3rd room from East, North portion
10A	M.M.School Chinnappanaickenpalayam 638183, Old Asbestos Building North Facing Corner Hall	25	Sri Ragavendra Matriculaion School Kumarapalayam 638183, Building Facing North 1st Room from East
11	M.M.School Chinnappanaickenpalayam 638183, Building Facing West, 4th Room from North	26	Rangammal Elementary School, Vittalapuri 638183, Building Facing South, 1st Room From West
11A	M.M.School Chinnappanaickenpalayam 638183, Building Facing West, 4th Room from North	27	M.M.School Narayana Nagar 638183, Building Facing North, Western Portion
12	M.M.School Chinnappanaickenpalayam 638183, Building Facing West, 3rd Room from North	28	M.M.School Narayana Nagar 638183, Building Facing North, Eastern Portion
12A	M.M.School Chinnappanaickenpalayam 638183, Building Facing West, 3rd Room from North	29	M.M.School Narayana Nagar 638183, South Facing Building, East portion
13	M.M.School Chinnappanaickenpalayam 638183, East Facing Old Tiled Building South side 1st Room	30	M.M.School Narayana Nagar 638183, Building Facing East, 1st Room from South
14	M.M.School Chinnappanaickenpalayam 638183, Old Building Facing North, West Portion	31	M.M.School Narayana Nagar 638183, Building Facing East, Northern portion
14A	M.M.School Chinnappanaickenpalayam 638183, Old Building Facing North, West Portion	32	M.M.School Narayana Nagar 638183, Building Facing South, Eastern Portion

Contd....

Polling Station Level Election Results

Polling Station-wise Votes Secured by Overall Top Five Parties in Kumarapalayam Assembly in Assembly Election (AE) under Erode Parliamentary Constituency in Tamil Nadu (2021)

Number of Polling Station	Winner - Thangamani.P (AIADMK)	Runner-up - M.Venkata chalam (DMK)	3rd - S.Varun (NTK)	4th - Omm sharravana.S (IND)	5th - K.Kamaraj (MNM)	NOTA	Other	Total Votes Secured
26	175	168	24	32	45	1	8	453
27	399	224	64	40	28	4	9	768
28	309	238	49	39	23	10	10	678
29	332	165	37	58	36	4	6	638
30	346	183	26	35	31	5	10	636
31	299	210	33	30	34	6	11	623
32	156	177	35	39	17	1	1	426
32A	217	187	18	22	12	0	7	463
33	383	223	55	30	48	10	19	768
34	212	141	38	27	20	5	11	454
34A	262	117	22	20	27	4	13	465
35	399	191	40	35	27	4	16	712
36	245	120	22	27	24	4	2	444
37	181	123	30	25	16	2	5	382
37A	288	103	21	14	15	3	7	451
38	205	191	33	62	39	2	9	541
38A	253	147	20	63	37	5	12	537
39	199	162	35	29	15	4	5	449
39A	222	141	18	21	24	1	4	431
40	219	161	49	38	29	5	10	511
40A	304	147	32	36	20	5	6	550
41	197	181	48	50	19	4	2	501
41A	272	151	28	39	15	3	14	522
42	292	198	31	20	26	5	9	581
43	178	153	21	23	17	3	3	398
44	289	166	28	40	22	1	7	553
45	266	124	31	17	18	3	9	468
45A	387	85	11	21	11	2	13	530
46	417	173	34	57	27	6	15	729
47	185	179	59	26	25	3	8	485
47A	274	139	26	26	15	2	6	488
48	167	139	42	17	13	3	6	387
48A	223	132	24	17	16	1	10	423
49	281	139	42	20	15	2	7	506
50	179	124	27	12	13	3	7	365

Contd....

Polling Station Level Election Results

Winner, Runner-up and 3rd Party Position & Winning Margin According to Polling Stations in Kumarapalayam Assembly in Assembly Election (AE) under Erode Parliamentary Constituency in Tamil Nadu (2021)

Polling Station Number	Winner Party	Winner Votes (%)	Runner-up Party	Runner-up Votes (%)	Winning Margin Votes (%)	Third Party	Third Party Votes (%)	Other Votes (%)
54	AIADMK	204 (41.55)	DMK	180 (36.66)	24 (4.89)	IND (OS)	49 (9.98)	58 (11.81)
55	AIADMK	357 (48.44)	DMK	214 (29.04)	143 (19.4)	IND (OS)	79 (10.72)	87 (11.8)
56	AIADMK	271 (40.75)	DMK	238 (35.79)	33 (4.96)	IND (OS)	85 (12.78)	71 (10.68)
57	AIADMK	357 (46.36)	DMK	282 (36.62)	75 (9.74)	MNM	49 (6.36)	82 (10.65)
58	AIADMK	312 (49.45)	DMK	186 (29.48)	126 (19.97)	NTK	49 (7.77)	84 (13.31)
59	AIADMK	249 (44.23)	DMK	191 (33.93)	58 (10.3)	IND (OS)	60 (10.66)	63 (11.19)
60	AIADMK	197 (42.37)	DMK	150 (32.26)	47 (10.11)	NTK	43 (9.25)	75 (16.13)
60A	AIADMK	282 (58.26)	DMK	115 (23.76)	167 (34.5)	IND (OS)	38 (7.85)	49 (10.12)
61	AIADMK	248 (49.5)	DMK	134 (26.75)	114 (22.75)	IND (OS)	75 (14.97)	44 (8.78)
62	AIADMK	290 (48.41)	DMK	190 (31.72)	100 (16.69)	IND (OS)	53 (8.85)	66 (11.02)
63	AIADMK	162 (51.43)	DMK	102 (32.38)	60 (19.05)	MNM	19 (6.03)	32 (10.16)
64	AIADMK	176 (40.27)	DMK	158 (36.16)	18 (4.11)	IND (OS)	38 (8.7)	65 (14.87)
64A	AIADMK	246 (52.9)	DMK	139 (29.89)	107 (23.01)	IND (OS)	34 (7.31)	46 (9.89)
65	AIADMK	369 (58.57)	DMK	149 (23.65)	220 (34.92)	MNM	49 (7.78)	63 (10)
66	AIADMK	206 (45.37)	DMK	166 (36.56)	40 (8.81)	IND (OS)	27 (5.95)	55 (12.11)
66A	AIADMK	299 (58.17)	DMK	130 (25.29)	169 (32.88)	IND (OS)	29 (5.64)	56 (10.89)
67	AIADMK	172 (39.27)	DMK	153 (34.93)	19 (4.34)	NTK	36 (8.22)	77 (17.58)
67A	AIADMK	232 (48.64)	DMK	157 (32.91)	75 (15.73)	MNM	29 (6.08)	59 (12.37)
68	AIADMK	372 (46.91)	DMK	289 (36.44)	83 (10.47)	MNM	44 (5.55)	88 (11.1)
69	AIADMK	226 (51.83)	DMK	119 (27.29)	107 (24.54)	NTK	30 (6.88)	61 (13.99)
69A	AIADMK	280 (59.32)	DMK	113 (23.94)	167 (35.38)	MNM	29 (6.14)	50 (10.59)
70	AIADMK	404 (56.66)	DMK	223 (31.28)	181 (25.38)	NTK	32 (4.49)	54 (7.57)
71	AIADMK	406 (54.35)	DMK	199 (26.64)	207 (27.71)	NTK	49 (6.56)	93 (12.45)
72	AIADMK	370 (62.82)	DMK	138 (23.43)	232 (39.39)	NTK	34 (5.77)	47 (7.98)
73	AIADMK	360 (56.69)	DMK	199 (31.34)	161 (25.35)	NTK	34 (5.35)	42 (6.61)
74	AIADMK	426 (51.2)	DMK	238 (28.61)	188 (22.59)	NTK	65 (7.81)	103 (12.38)
75	AIADMK	187 (41.37)	DMK	174 (38.5)	13 (2.87)	NTK	47 (10.4)	44 (9.73)
75A	AIADMK	258 (52.44)	DMK	178 (36.18)	80 (16.26)	IND (OS)	18 (3.66)	38 (7.72)
76	AIADMK	250 (47.71)	DMK	180 (34.35)	70 (13.36)	NTK	51 (9.73)	43 (8.21)
76A	AIADMK	305 (57.33)	DMK	168 (31.58)	137 (25.75)	MNM	14 (2.63)	45 (8.46)
77	AIADMK	391 (51.58)	DMK	271 (35.75)	120 (15.83)	NTK	38 (5.01)	58 (7.65)
78	AIADMK	419 (57.32)	DMK	191 (26.13)	228 (31.19)	NTK	56 (7.66)	65 (8.89)
79	AIADMK	434 (51.91)	DMK	260 (31.1)	174 (20.81)	NTK	50 (5.98)	92 (11)
80	AIADMK	179 (45.32)	DMK	141 (35.7)	38 (9.62)	NTK	32 (8.1)	43 (10.89)
80A	AIADMK	249 (62.25)	DMK	87 (21.75)	162 (40.5)	IND (OS)	30 (7.5)	34 (8.5)
81	AIADMK	344 (55.93)	DMK	164 (26.67)	180 (29.26)	NTK	32 (5.2)	75 (12.2)
82	AIADMK	199 (48.07)	DMK	132 (31.88)	67 (16.19)	NTK	29 (7)	54 (13.04)

Contd....

Socio-Economic Amenities - Rural

Access to Education Facilities

Particulars	Number of Villages (% of Population)				
	Available	Not Available	If Not Available (Distance of Nearest Facility)		
			A	B	C
Govt. Primary School	14 (100)	0 (0)	0 (0)	0 (0)	0 (0)
Private Primary School	1 (6)	13 (94)	0 (0)	0 (0)	0 (0)
Govt. Middle School	12 (88)	2 (12)	2 (12)	0 (0)	0 (0)
Private Middle School	1 (16)	13 (84)	0 (0)	0 (0)	0 (0)
Govt. Secondary School	9 (58)	5 (42)	4 (25)	0 (0)	0 (0)
Private Secondary School	2 (32)	12 (68)	0 (0)	0 (0)	0 (0)
Govt. Senior Secondary School	5 (20)	9 (80)	7 (47)	0 (0)	0 (0)
Private Senior Secondary School	2 (32)	12 (68)	0 (0)	0 (0)	0 (0)
Govt. Arts and Science Degree College	0 (0)	14 (100)	0 (0)	0 (0)	0 (0)
Private Arts and Science Degree College	1 (2)	13 (98)	2 (32)	11 (66)	0 (0)
Govt. Engineering College	0 (0)	14 (100)	0 (0)	0 (0)	0 (0)
Private Engineering College	1 (8)	13 (92)	3 (34)	8 (52)	2 (6)
Govt. Medicine College	0 (0)	14 (100)	0 (0)	0 (0)	13 (93)
Private Medicine College	0 (0)	14 (100)	0 (0)	0 (0)	1 (7)
Govt. Management Institute	0 (0)	14 (100)	0 (0)	0 (0)	0 (0)
Private Management Institute	0 (0)	14 (100)	2 (32)	10 (62)	2 (6)
Govt. Polytechnic	0 (0)	14 (100)	0 (0)	0 (0)	0 (0)
Private Polytechnic	1 (8)	13 (92)	3 (34)	8 (52)	2 (6)
Govt. Vocational Training School/ITI	0 (0)	14 (100)	0 (0)	0 (0)	0 (0)
Private Vocational Training School/ITI	1 (2)	13 (98)	4 (44)	7 (48)	2 (6)
Govt. Non Formal Training Centre	14 (100)	0 (0)	0 (0)	0 (0)	0 (0)
Private Non Formal Training Centre	0 (0)	14 (100)	0 (0)	0 (0)	0 (0)
Govt. School For Disabled	0 (0)	14 (100)	0 (0)	3 (12)	7 (58)
Private School For Disabled	0 (0)	14 (100)	2 (24)	1 (2)	1 (4)
Government Others	0 (0)	14 (100)	0 (0)	0 (0)	0 (0)
Private Others	0 (0)	14 (100)	0 (0)	0 (0)	0 (0)

Note : Distance A : Less than 5 km; B : Between 5-10 km; C : 10+ km.; Source : Data Analysis is based on 2011 Census.

DISCLAIMER

The Terms of Use and Disclaimer of Datanet India Private Limited (hereinafter referred to as "Datanet") for use of this analysis report of **Kumarapalayam Assembly Constituency (Kumarapalayam Vidhan Sabha)** :-

1. **Assembly Factbook™** is a Registered Trade Mark owned by Datanet.
2. All the maps are sketched and graphical representation only and have not been drawn to the scale and also not to represent the actual geographical area or boundary of the unit.
3. The data for the aforesaid analysis is based on authentic sources and has been culled from the various publications of Census, CSO and NSSO for district and block level data, various central and state government departments, Central & State Elections Commissions and the concerned Returning Officers' releases, Electoral Rolls, Election results and allied publications, internal assessment, surveys, estimates and analysis. Therefore, certain adjustment of data at micro level may have been done to arrive closer to the macro data.
4. Data have been provided on an "As Is" and "As AVAILABLE" basis
5. The colours shown in the maps or diagram and charts of a particular party, alliance or AC are indicative and do not represent them.
6. This publication which includes maps, sheets, graphs and data would be the property under copyright of Datanet only. The user may use these for its internal study, analysis and research purposes. It's public display, re-selling or any commercial uses by the user are not allowed.
7. Datanet has taken due care and caution in compilation and processing of data and allied information, but does not guarantee the accuracy, adequacy or completeness of any information/analysis and will be not responsible for any errors or omissions or for the results obtained from the use of such information/analysis.
8. All the contents for the publication have been culled from various authentic sources and Datanet reasonably believes such sources to be reliable, but does not make any representations, express or implied as to the accuracy or fitness of use of such information. The information or contents of the information/analysis do not constitute advice and should not be relied upon in making (or refraining from making) any decision. Any reliance placed upon the information provided by Datanet is the sole responsibility and strictly at the user's risk.
9. In no event will Datanet be liable for any damages (including, without limitation, damages for loss of business projects, or loss of profits) arising in contract, tort or otherwise from the use of or inability to use any of its contents, or from any action taken (or refrained from being taken) as a result of using the analysis or any of its contents. Datanet its directors, owners, editors, officials, employees, distributor and agents or any associate will not be liable for any errors in the information contained or any consequences arising from the use of the contents of the provided information/analysis.
10. If any provision of these terms and conditions is held invalid or illegal or unenforceable for any reason by any court of competent jurisdiction, such provision shall be severed and the remainder of provisions of the terms and conditions shall continue in full force and effect as if the Term of Use had been executed with the invalid, illegal or unenforceable provision eliminated.
11. If there are any discrepancies in the information provided, please bring it to attention of Datanet for suitable rectification measures.

Buy Online This Complete Book At
Datanet India eBooks Store

www.indiastatpublications.com

or go directly at

[http://www.indiastatpublications.com/
Assembly_factbook/Tamil_Nadu/Erode/ Kumarapalayam](http://www.indiastatpublications.com/Assembly_factbook/Tamil_Nadu/Erode/Kumarapalayam)

 **india**stat**elections**

