



Tamil Nadu

# Assembly Factbook™

Attur Assembly Constituency



Key Electoral Data of Attur  
Assembly Constituency (Vidhan Sabha)



indiastatpublications

Tamil Nadu

# **Assembly Factbook™**

Attur Assembly Constituency



Attur Vidhan Sabha

## **Editor & Director**

Dr. R.K. Thukral

## **Research Editor**

Dr. Shafeeq Rahman

## **Compiled, Researched and Published by Datanet India Pvt. Ltd.**

D-100, 1st Floor,

Okhla Industrial Area, Phase-I,  
New Delhi- 110020.

Ph.: 91-11- 43580781-84

Email : support@indiastatpublications.com

Website : www.indiastatelections.com

## **Online Book Store :**

www.indiastatpublications.com

**Report No. :** AFB/TN-082-0125

**ISBN :** 978-93-5313-717-5

**First Edition :** January, 2018

**Eighth Updated Edition :** January, 2025

**Price :** Rs. 11500/-

US\$ 310

**© Datanet India Pvt. Ltd.**

All rights reserved. No part of this book may be reproduced, stored in a retrieval system or transmitted in any form or by any means, mechanical photocopying, photographing, scanning, recording or otherwise without the prior written permission of the publisher. Please refer to Disclaimer at page no. 239 for the use of this publication.

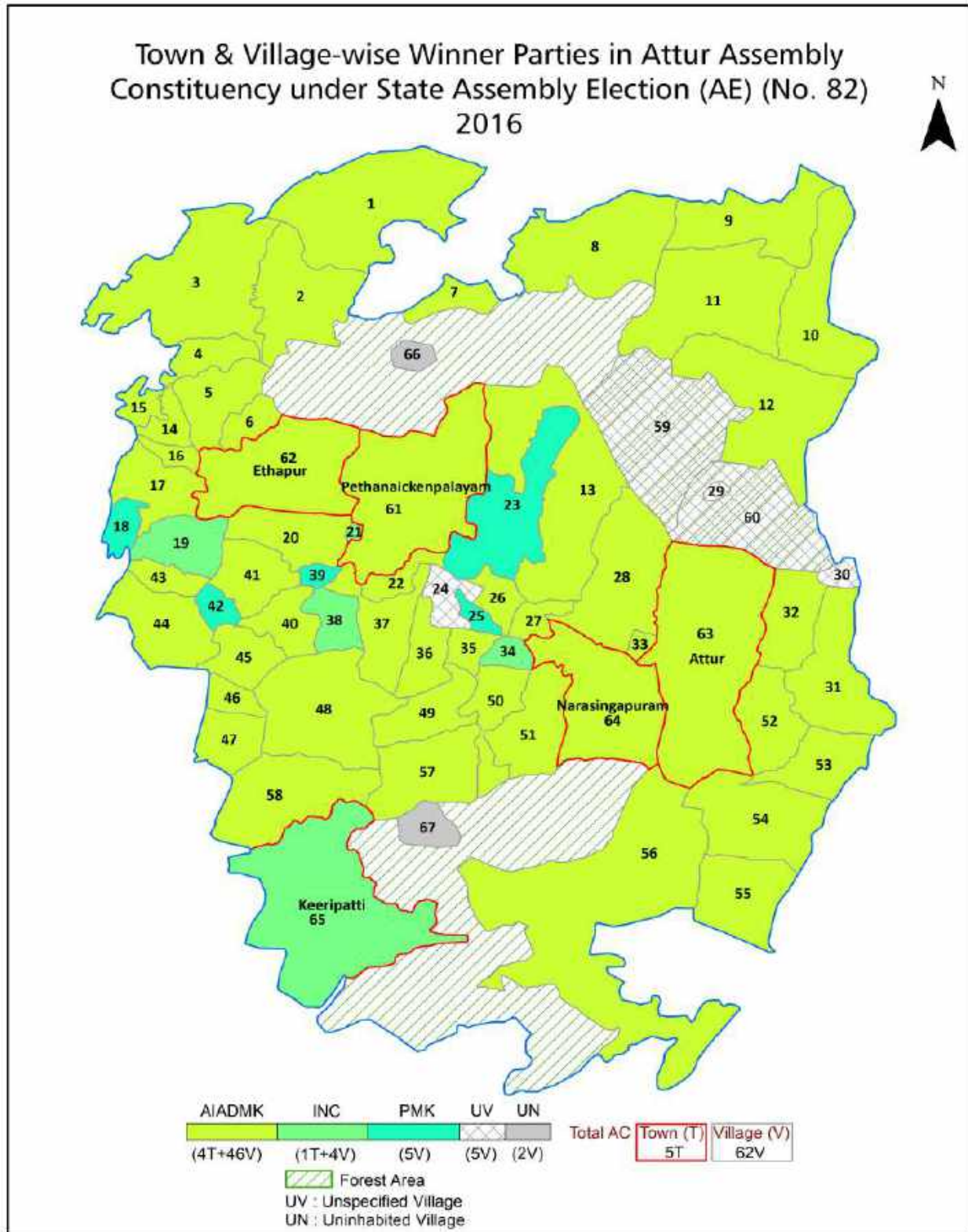
Printed in India

## Contents

No.	Particulars	Page No.
	<b>Introduction</b>	
1	Assembly Constituency - (Vidhan Sabha) at a Glance   Features of Assembly as per Delimitation Commission of India (2008)	1-2
	<b>Location and Political Maps</b>	
2	Location Map   Boundaries of Assembly Constituency - (Vidhan Sabha in District   Boundaries of Assembly Constituency under Parliamentary Constituency - (Lok Sabha)   Town & Village-wise Winner Parties- 2024, 2021, 2019, 2016, 2014, 2011 and 2009	3-11
	<b>Administrative Setup (2011)</b>	
3	District   Sub-district   Towns   Villages   Inhabited Villages   Uninhabited Villages   Village Panchayat   Intermediate Panchayat	12-16
	<b>Demographics (2011)</b>	
4	Population   Households   Rural/Urban Population   Towns and Villages by Population Size   Sex Ratio (Total & 0-6 Years)   Religious Population   Social Population   Literacy Rate	17-18
	<b>Electoral Features</b>	
5	Important Dates of Last Elections Held   Electors by Gender   Service Electors   Voters   Voters Turnout   Polling Stations & Average Number of Electors per Polling Station   Electors by Age Group   Present Elected Representatives	19-24
	<b>Historical Summary Election Results</b>	
6	Vote Share of Major Parties   Winning Margin (Number & Percentage   Polarity of Parties   Summary Result of Assembly Segment of Parliamentary Elections 2024, 2019, 2014, 2009, 2004 and 1999   Summary Result of Assembly Elections 2021, 2016, 2011, 2006, 2001, 1996, 1991, 1989, 1984, 1980, 1977, 1971 and 1967	25-46
	<b>Polling Station Level Election Results</b>	
7	Name and Number of Polling Station 2024, 2021, 2019, 2016, 2014, 2011 and 2009   Polling Station-wise Electors, Voters & Voters Turnout 2024, 2021, 2019, 2016, 2014, 2011 and 2009   Polling Station wise Elections Results 2024, 2021, 2019, 2016, 2014, 2011 and 2009	47-218
	<b>Share of Assembly Constituency</b>	
8	Share of Assembly Constituency - (Vidhan Sabha) in State, District and Parliamentary Constituency - (Lok Sabha)	219
	<b>Socio-Economic Amenities (2011)</b>	
9	Access to Administrative Units   Agricultural, Manufacturing and Industrial Commodities   Demographic Indicators   Education   Health & Manpower   Drinking Water Supply   Sanitation   Entertainment and Recreations Infrastructure   Power   Food Allocation Distribution and Marketing of Agriculture Commodities Infrastructure   Transport and Road Infrastructure   Communication   Banking and Financial Services   Land Use   Irrigation Source	220-235
10	<b>Abbreviation &amp; Sources</b>	236-238
11	<b>Disclaimer</b>	239



## Location & Political Map



## Administrative Setup

### List of Village Panchayat & Intermediate Panchayat (Block) Name - 2011

Village Name	Village Panchayat Name	Intermediate Panchayat Name
Adiyanur	Periyakalrayanmalaikelnadu	Pethanaickenpalayam
Akkichettipalayam	Akkichettipalayam	Attur
Alagapuram	Kothampadi	Attur
Ammampalayam	Ammampalayam	Attur
Appamasamudram	Appamasamudram	Attur
Arasanatham	Arasanatham	Attur
Ariyapalayam	Ariyapalayam	Pethanaickenpalayam
Attavanai Kothambadi	Kothampadi	Attur
Belurkaradipatti	Belurkaradipatti	Pethanaickenpalayam
Chinnaksrishnapuram	Chinnaksrishnapuram	Pethanaickenpalayam
Chockkanathapuram	Chokkanathapuram	Attur
Dalavaipatty	Dalavaipatti	Pethanaickenpalayam
Echampatty	Eachampatty	Attur
Ettapur Karadipatti	Etapur Karadipatti	Pethanaickenpalayam
Gopalapuram	Gopalapuram	Pethanaickenpalayam
Idaiyappatti	Edaiyappatti	Pethanaickenpalayam
Jarikothambadi	Kothampadi	Attur
Kalarampatty	Kalarampatty	Pethanaickenpalayam
Kallanatham	Kallanatham	Attur
Kalleripatty	Kalleripatty	Pethanaickenpalayam
Kalpaganur	Kalpaganoor	Attur
Kalyanagiri	Kalyanagiri	Pethanaickenpalayam
Kariakoilvalavu	Periyakalrayanmalaimelandu	Pethanaickenpalayam
Kilavarai	Periyakalrayanmalaikelnadu	Pethanaickenpalayam
Koilputhur	Periyakalrayanmalaimelandu	Pethanaickenpalayam
Kottavadi	Kottavadi	Pethanaickenpalayam
Kumarapalayam	Kumarapalayam	Pethanaickenpalayam
Kunnur	Periyakalrayanmalaikelnadu	Pethanaickenpalayam
Malliakkarai	Malliakkarai	Attur

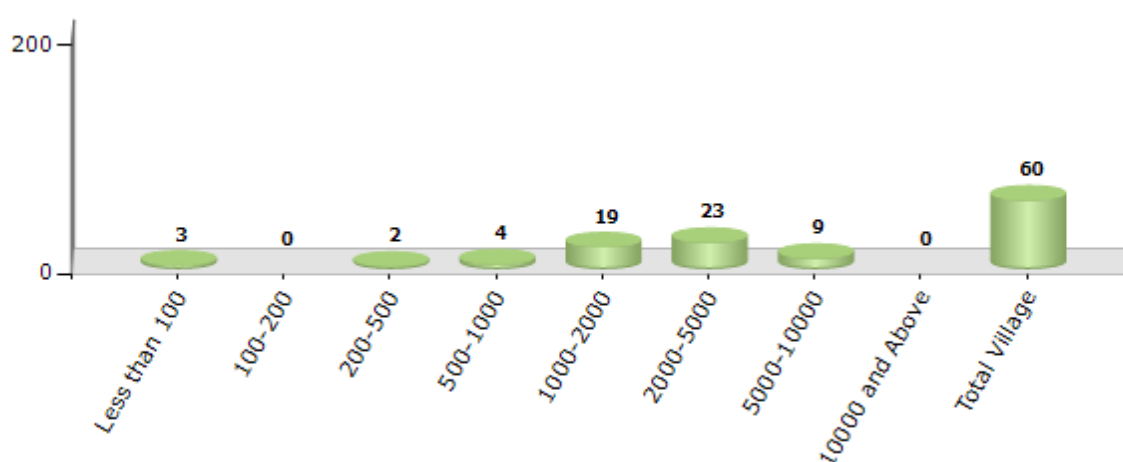
Contd....

## Demographics

### Number of Villages by Population Size - 2011

Less than 100	100-200	200-500	500-1000	1000-2000	2000-5000	5000-10000	10000 and Above	Total Village
3	0	2	4	19	23	9	0	60

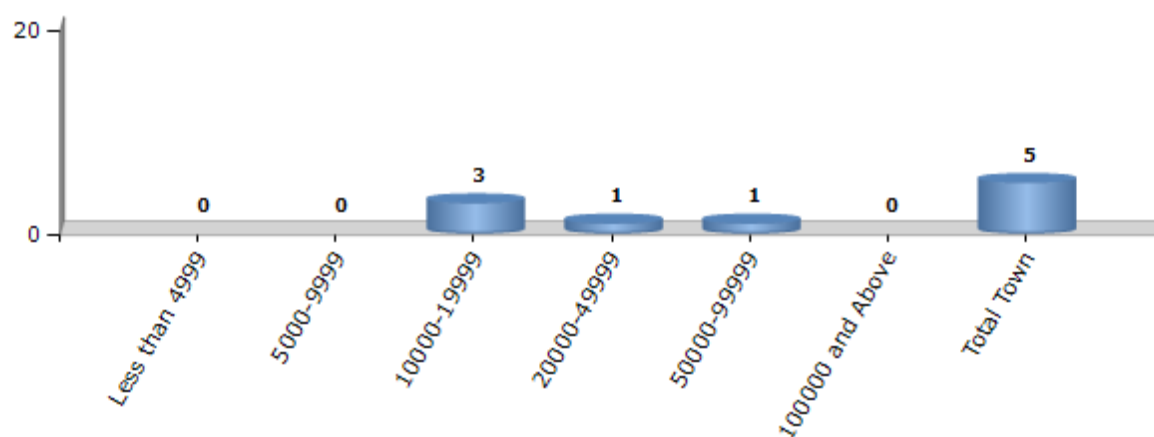
Number of Villages by Population Size - 2011



### Number of Towns by Population Size - 2011

Less than 4999	5000-9999	10000-19999	20000-49999	50000-99999	100000 and Above	Total Town
0	0	3	1	1	0	5

Number of Towns by Population Size - 2011

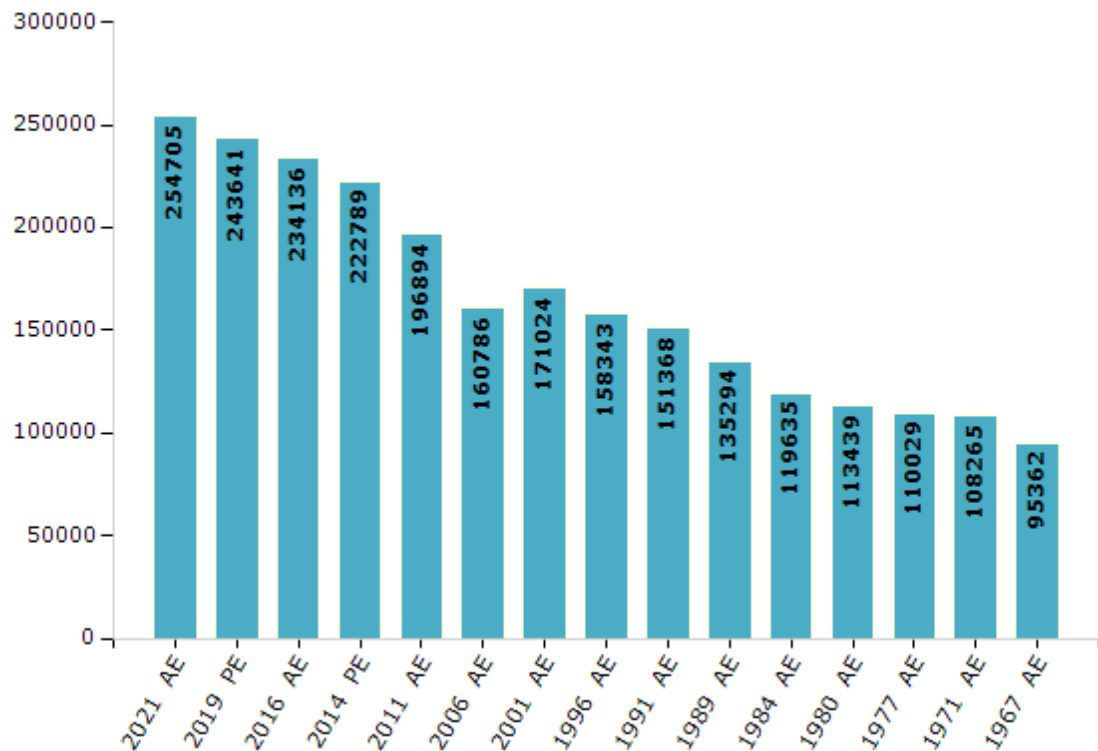


## Electoral Features

### Electors by Male & Female

Year	Male	Female	Others	Total	Year	Male	Female	Others	Total
2021 AE	122895	131798	12	254705	1999 PE	-	-	-	-
2019 PE	118244	125387	10	243641	1996 AE	79214	79129	-	158343
2016 AE	114108	120016	12	234136	1991 AE	76024	75344	-	151368
2014 PE	109377	113406	6	222789	1989 AE	67797	67497	-	135294
2011 AE	97530	99364	-	196894	1984 AE	59891	59744	-	119635
2009 PE	-	-	-	-	1980 AE	57224	56215	-	113439
2006 AE	78523	82263	-	160786	1977 AE	55757	54272	-	110029
2004 PE	-	-	-	-	1971 AE	53651	54614	-	108265
2001 AE	84636	86388	-	171024	1967 AE	-	-	-	95362

Number of Electors



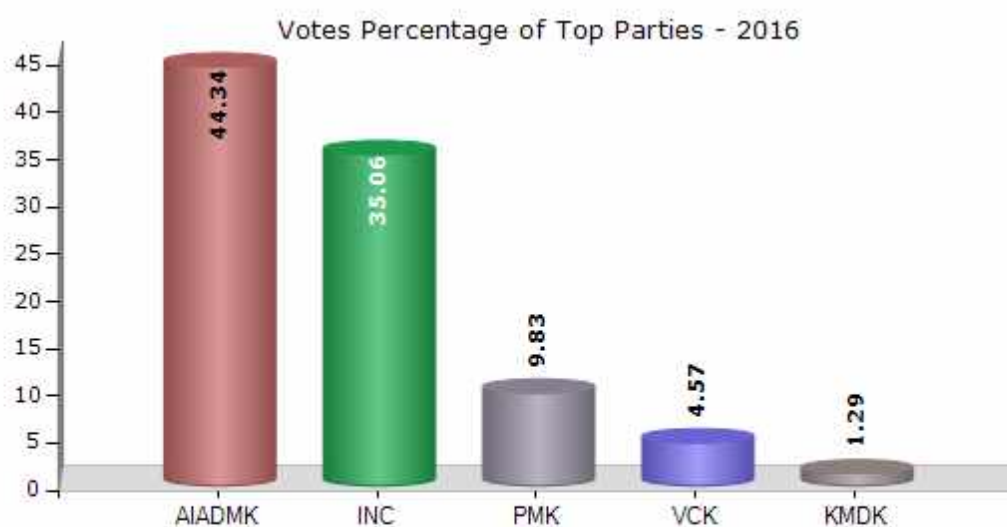
**Note :** AE : Assembly Election, PE : Assembly Segment of Parliamentary Election



## Historical Summary Election Results

### Summary Result of Assembly Election - 2016

Candidate Name	Party	Votes	Votes %
Chinnathambi R M	AIADMK	82827	44.34
Arthanari S K	INC	65493	35.06
Amsaveni G	PMK	18363	9.83
Adhithyan K P	VCK	8532	4.57
Jayaseelan R	KMDK	2413	1.29
Selladurai R	IJK	1747	0.94
Sathishbabu S	NTK	1531	0.82
Mariyappan M P	BSP	947	0.51
Vijayaragavan M	IND	718	0.38
Lakshmanan S	IND	395	0.21
Arun T	IND	349	0.19
Periyasamy A	IND	283	0.15
Murugesan C	SP	247	0.13
Bakkiyaraj P	IND	201	0.11
	NOTA	2742	1.47



## Polling Station Level Election Results

### Number and Name of Polling Stations (PS) (2021)

Number of Polling Stations	Name of Polling Stations	Number of Polling Stations	Name of Polling Stations
1	GTRS, Thalvallam,636138, Terraced Building Facing West North Wing.	20	PUES, Thandanur-636117, Tiled Building Facing North West Wing
2	GTRS, Thalvallam,636138, Terraced Building Facing North West Wing.	21	PUES, Thandanur-636117, Tiled Building Facing North East Wing(Near Booth No20) Room No-2
3	GTRS, Sembarukai , Terraced Building Facing North west Wing	22	PUES, Panaimadal-636117, Tiled Building Facing East South building
4	PUMS, Mannur-636138, Terraced Building Facing North west Wing	23	PUES, Panaimadal-636117, Tiled Building Facing East North Wing
5	GTRS, Kariyakovil Valavu,636138, Terraced Building Facing West North Wing	24	PUES, Panaimadal-636117, Terraced Building Facing South East Wing
5A	GTRS, Kariyakovil Valavu,636138, Terraced Building Facing West North Wing	25	PUMS, Sekkadipatti-636104, New Terraced Building Facing North
6	GTRS, Sulankurichi 636138, Terraced Building Facing North West Wing.	25A	PUMS, Sekkadipatti-636104, New Terraced Building Facing North
7	GTRS, Sulankurichi 636138, Terraced Building Facing South	26	PUMS, Sekkadipatti-636104, Terraced (SSA) Building Facing East Middle Room
8	GTRS, Kunnur,636138, Terraced Building(SSA) Facing South East Wing	27	PUMS, Vellalapatti,636104, New Terraced Building Facing South East Wing
9	GTRS, Kunnur,636138, Terraced Building SSA Facing South West Wing	28	PUMS Vellalapatti, New Terraced Building Facing South West Wing
10	GTRMS, Kunnur,636138, Terraced Building Facing East Middle Wing Room No 2	29	PUMS, Vellalapatti-636104, New Tiled Building Facing South West Wing
11	GTRMS, Kunnur,636138, Terraced Building Facing East Middle Wing Room No 3	30	PUMS Vellalapatti, Tiled Building Facing South East Wing
12	GTRS, Nagalur 636138, Terraced Building (SSA) Facing East North wing	31	PUMS, A.Komarapalayam,636117, SSA Building Facing West Centre Room
13	GTRS, Nagalur 636138, Terraced Building (SSA) Facing East south wing	32	PUMS, A.Komarapalayam 636117, Terraced Building Facing South Room No 2
14	PUMS, Edayapatty 636114, Terraced SSA Building Facing South East wing Room No.3	33	PUES Kalyanagiri (Padayachiyur) 636117, Tiled Building Facing East South Wing
15	PUMS Edayapatty 636114, Terraced SSA Building Facing South Middle Portion Room No.2	33A	PUES Kalyanagiri (Padayachiyur) 636117, Tiled Building Facing East South Wing
15A	PUMS Edayapatty 636114, Terraced SSA Building Facing South Middle Portion Room No.2	34	PUES, Kottavadi -636115, Tiled Building Facing East North Wing
16	PUES Kathiripatty, Terraced Building Facing South	35	PUMS, Kottavadi -636115, Tiled Building Facing West, North Wing.
17	PUMS, Edayapatty 636114, Terraced Building Facing North	36	PUES, Kottavadi 636115, SSA Terraced Building Facing West South Wing
18	PUMS, Edayapatty 636114, Terraced Building Facing South West wing	36A	PUES, Kottavadi 636115, SSA Terraced Building Facing West South Wing
19	PUES, Thandanur-636117, Tiled Building Facing South	37	PUES, Kottavadi-636115, Terraced SSA Building Facing West North wing

Contd....

## Polling Station Level Election Results

### Polling Station-wise Votes Secured by Overall Top Five Parties in Attur Assembly in Assembly Election (AE) under Kallakurichi Parliamentary Constituency in Tamil Nadu (2021)

Number of Polling Station	Winner - Jaya sankaran, A.P. (AIADMK)	Runner-up - Chinnadurai, K. (DMK)	3rd - Krishnaveni, S. (NTK)	4th - Siva kumar, P. (MNM)	5th - Madhes waran, S. (AMMKMNKZ)	NOTA	Other	Total Votes Secured
33	255	194	31	2	17	3	1	503
33A	285	182	17	2	9	3	5	503
34	298	225	16	7	4	3	0	553
35	317	161	25	3	7	3	1	517
36	347	148	31	6	4	6	0	542
36A	394	139	7	4	1	6	5	556
37	483	315	37	3	8	7	4	857
38	382	277	14	5	5	5	11	699
39	258	152	16	3	0	7	3	439
40	301	196	22	6	1	1	1	528
41	243	259	34	1	3	5	5	550
42	277	168	37	1	6	2	5	496
42A	357	182	19	1	1	4	1	565
43	207	174	27	7	5	4	1	425
43A	244	161	17	4	2	3	5	436
44	179	159	31	4	3	4	2	382
44A	238	172	7	5	2	2	5	431
45	252	325	23	3	4	5	5	617
46	270	240	24	2	13	3	3	555
47	240	146	29	3	4	1	1	424
47A	252	166	16	6	1	7	10	458
48	419	287	45	5	6	4	3	769
49	193	177	25	3	12	4	3	417
49A	236	160	13	3	4	5	5	426
50	172	160	24	15	7	3	2	383
50A	173	188	16	5	2	6	4	394
51	138	177	30	6	5	1	1	358
51A	170	175	12	1	1	2	3	364
52	397	289	55	0	5	13	4	763
53	347	314	34	4	3	5	6	713
54	198	178	32	1	3	3	4	419
54A	213	199	18	2	2	11	4	449
55	153	197	19	8	1	8	1	387
55A	178	191	10	10	1	5	3	398
56	170	176	19	5	2	2	0	374

Contd....

## Polling Station Level Election Results

**Winner, Runner-up and 3rd Party Position & Winning Margin According to Polling Stations in Attur Assembly in Assembly Election (AE) under Kallakurichi Parliamentary Constituency in Tamil Nadu (2021)**

Polling Station Number	Winner Party	Winner Votes (%)	Runner-up Party	Runner-up Votes (%)	Winning Margin Votes (%)	Third Party	Third Party Votes (%)	Other Votes (%)
59	DMK	374 (53.28)	AIADMK	250 (35.61)	124 (17.67)	NTK	49 (6.98)	29 (4.13)
60	DMK	319 (46.1)	AIADMK	293 (42.34)	26 (3.76)	NTK	35 (5.06)	45 (6.5)
61	AIADMK	206 (45.18)	DMK	201 (44.08)	5 (1.1)	NTK	27 (5.92)	22 (4.82)
61A	AIADMK	245 (54.57)	DMK	176 (39.2)	69 (15.37)	NTK	14 (3.12)	14 (3.12)
62	DMK	225 (47.07)	AIADMK	181 (37.87)	44 (9.2)	NTK	52 (10.88)	20 (4.18)
62A	DMK	238 (46.3)	AIADMK	231 (44.94)	7 (1.36)	NTK	26 (5.06)	19 (3.7)
63	AIADMK	210 (46.67)	DMK	205 (45.56)	5 (1.11)	NTK	18 (4)	17 (3.78)
64	AIADMK	219 (48.13)	DMK	176 (38.68)	43 (9.45)	NTK	39 (8.57)	21 (4.62)
64A	AIADMK	242 (50.52)	DMK	216 (45.09)	26 (5.43)	NTK	10 (2.09)	11 (2.3)
65	DMK	239 (43.85)	AIADMK	228 (41.83)	11 (2.02)	NTK	60 (11.01)	18 (3.3)
65A	AIADMK	290 (48.01)	DMK	270 (44.7)	20 (3.31)	NTK	27 (4.47)	17 (2.81)
66	AIADMK	445 (53.61)	DMK	322 (38.8)	123 (14.81)	NTK	55 (6.63)	8 (0.96)
67	DMK	411 (57.81)	AIADMK	264 (37.13)	147 (20.68)	NTK	21 (2.95)	15 (2.11)
68	DMK	395 (46.58)	AIADMK	370 (43.63)	25 (2.95)	NTK	48 (5.66)	35 (4.13)
69	AIADMK	434 (53.58)	DMK	326 (40.25)	108 (13.33)	NTK	19 (2.35)	31 (3.83)
70	DMK	340 (59.75)	AIADMK	170 (29.88)	170 (29.87)	NTK	41 (7.21)	18 (3.16)
70A	DMK	352 (57.8)	AIADMK	213 (34.98)	139 (22.82)	NTK	20 (3.28)	24 (3.94)
71	DMK	219 (46.7)	AIADMK	161 (34.33)	58 (12.37)	NTK	67 (14.29)	22 (4.69)
71A	DMK	258 (49.43)	AIADMK	218 (41.76)	40 (7.67)	NTK	36 (6.9)	10 (1.92)
72	DMK	184 (50.55)	AIADMK	131 (35.99)	53 (14.56)	NTK	36 (9.89)	13 (3.57)
72A	DMK	198 (49.5)	AIADMK	180 (45)	18 (4.5)	NTK	14 (3.5)	8 (2)
73	DMK	211 (42.63)	AIADMK	204 (41.21)	7 (1.42)	NTK	56 (11.31)	24 (4.85)
73A	AIADMK	246 (46.68)	DMK	221 (41.94)	25 (4.74)	NTK	34 (6.45)	26 (4.93)
74	DMK	340 (48.78)	AIADMK	323 (46.34)	17 (2.44)	NTK	25 (3.59)	9 (1.29)
75	DMK	275 (51.69)	AIADMK	221 (41.54)	54 (10.15)	NTK	25 (4.7)	11 (2.07)
76	AIADMK	448 (54.83)	DMK	301 (36.84)	147 (17.99)	NTK	43 (5.26)	25 (3.06)
77	AIADMK	234 (45.61)	DMK	228 (44.44)	6 (1.17)	NTK	24 (4.68)	27 (5.26)
78	AIADMK	274 (46.28)	DMK	261 (44.09)	13 (2.19)	NTK	40 (6.76)	17 (2.87)
79	AIADMK	138 (48.42)	DMK	132 (46.32)	6 (2.1)	NTK	11 (3.86)	4 (1.4)
80	AIADMK	409 (47.72)	DMK	381 (44.46)	28 (3.26)	NTK	48 (5.6)	19 (2.22)
81	DMK	293 (49.24)	AIADMK	250 (42.02)	43 (7.22)	NTK	37 (6.22)	15 (2.52)
82	DMK	305 (45.45)	AIADMK	295 (43.96)	10 (1.49)	NTK	56 (8.35)	15 (2.24)
83	AIADMK	218 (48.66)	DMK	199 (44.42)	19 (4.24)	NTK	24 (5.36)	7 (1.56)
83A	AIADMK	259 (52.86)	DMK	201 (41.02)	58 (11.84)	NTK	10 (2.04)	20 (4.08)
84	AIADMK	410 (51.25)	DMK	341 (42.63)	69 (8.62)	NTK	29 (3.63)	20 (2.5)
85	AIADMK	300 (58.37)	DMK	158 (30.74)	142 (27.63)	NTK	43 (8.37)	13 (2.53)
85A	AIADMK	306 (60.96)	DMK	162 (32.27)	144 (28.69)	NTK	22 (4.38)	12 (2.39)

Contd....

## Socio-Economic Amenities - Rural

### Access to Education Facilities

Particulars	Number of Villages (% of Population)				
	Available	Not Available	If Not Available (Distance of Nearest Facility)		
			A	B	C
Govt. Primary School	55 (99)	5 (1)	3 (1)	0 (0)	2 (0)
Private Primary School	17 (38)	43 (62)	0 (0)	0 (0)	0 (0)
Govt. Middle School	35 (79)	25 (21)	16 (14)	3 (1)	2 (0)
Private Middle School	8 (14)	52 (86)	0 (0)	0 (0)	0 (0)
Govt. Secondary School	16 (42)	44 (58)	24 (30)	9 (12)	3 (1)
Private Secondary School	6 (14)	54 (86)	2 (1)	0 (0)	0 (0)
Govt. Senior Secondary School	3 (8)	57 (92)	21 (35)	21 (30)	6 (6)
Private Senior Secondary School	6 (14)	54 (86)	2 (1)	1 (6)	0 (0)
Govt. Arts and Science Degree College	0 (0)	60 (100)	1 (4)	7 (16)	2 (6)
Private Arts and Science Degree College	2 (4)	58 (96)	5 (8)	16 (22)	27 (40)
Govt. Engineering College	0 (0)	60 (100)	0 (0)	0 (0)	0 (0)
Private Engineering College	1 (3)	59 (97)	7 (13)	15 (27)	37 (57)
Govt. Medicine College	0 (0)	60 (100)	0 (0)	0 (0)	60 (100)
Private Medicine College	0 (0)	60 (100)	0 (0)	0 (0)	0 (0)
Govt. Management Institute	0 (0)	60 (100)	0 (0)	0 (0)	0 (0)
Private Management Institute	0 (0)	60 (100)	0 (0)	0 (0)	60 (100)
Govt. Polytechnic	0 (0)	60 (100)	0 (0)	2 (0)	0 (0)
Private Polytechnic	0 (0)	60 (100)	2 (4)	13 (21)	43 (75)
Govt. Vocational Training School/ITI	0 (0)	60 (100)	0 (0)	0 (0)	0 (0)
Private Vocational Training School/ITI	1 (1)	59 (99)	7 (13)	30 (49)	22 (37)
Govt. Non Formal Training Centre	55 (99)	5 (1)	3 (1)	0 (0)	2 (0)
Private Non Formal Training Centre	0 (0)	60 (100)	0 (0)	0 (0)	0 (0)
Govt. School For Disabled	0 (0)	60 (100)	0 (0)	0 (0)	54 (83)
Private School For Disabled	0 (0)	60 (100)	0 (0)	0 (0)	6 (17)
Government Others	0 (0)	60 (100)	0 (0)	0 (0)	1 (2)
Private Others	1 (4)	59 (96)	0 (0)	0 (0)	0 (0)

Note : Distance A : Less than 5 km; B : Between 5-10 km; C : 10+ km.; Source : Data Analysis is based on 2011 Census.

## DISCLAIMER

The Terms of Use and Disclaimer of Datanet India Private Limited (hereinafter referred to as "Datanet") for use of this analysis report of **Attur Assembly Constituency (Attur Vidhan Sabha)** :-

1. **Assembly Factbook™** is a Registered Trade Mark owned by Datanet.
2. All the maps are sketched and graphical representation only and have not been drawn to the scale and also not to represent the actual geographical area or boundary of the unit.
3. The data for the aforesaid analysis is based on authentic sources and has been culled from the various publications of Census, CSO and NSSO for district and block level data, various central and state government departments, Central & State Elections Commissions and the concerned Returning Officers' releases, Electoral Rolls, Election results and allied publications, internal assessment, surveys, estimates and analysis. Therefore, certain adjustment of data at micro level may have been done to arrive closer to the macro data.
4. Data have been provided on an "As Is" and "As AVAILABLE" basis
5. The colours shown in the maps or diagram and charts of a particular party, alliance or AC are indicative and do not represent them.
6. This publication which includes maps, sheets, graphs and data would be the property under copyright of Datanet only. The user may use these for its internal study, analysis and research purposes. It's public display, re-selling or any commercial uses by the user are not allowed.
7. Datanet has taken due care and caution in compilation and processing of data and allied information, but does not guarantee the accuracy, adequacy or completeness of any information/analysis and will be not responsible for any errors or omissions or for the results obtained from the use of such information/analysis.
8. All the contents for the publication have been culled from various authentic sources and Datanet reasonably believes such sources to be reliable, but does not make any representations, express or implied as to the accuracy or fitness of use of such information. The information or contents of the information/analysis do not constitute advice and should not be relied upon in making (or refraining from making) any decision. Any reliance placed upon the information provided by Datanet is the sole responsibility and strictly at the user's risk.
9. In no event will Datanet be liable for any damages (including, without limitation, damages for loss of business projects, or loss of profits) arising in contract, tort or otherwise from the use of or inability to use any of its contents, or from any action taken (or refrained from being taken) as a result of using the analysis or any of its contents. Datanet its directors, owners, editors, officials, employees, distributor and agents or any associate will not be liable for any errors in the information contained or any consequences arising from the use of the contents of the provided information/analysis.
10. If any provision of these terms and conditions is held invalid or illegal or unenforceable for any reason by any court of competent jurisdiction, such provision shall be severed and the remainder of provisions of the terms and conditions shall continue in full force and effect as if the Term of Use had been executed with the invalid, illegal or unenforceable provision eliminated.
11. If there are any discrepancies in the information provided, please bring it to attention of Datanet for suitable rectification measures.



**Buy Online This Complete Book At**  
**Datanet India eBooks Store**

[www.indiastatpublications.com](http://www.indiastatpublications.com)

or go directly at

[http://www.indiastatpublications.com/  
Assembly\\_factbook/Tamil\\_Nadu/Kallakurichi/ Attur](http://www.indiastatpublications.com/Assembly_factbook/Tamil_Nadu/Kallakurichi/Attur)

 **india**stat**elections**

