



Tamil Nadu

# Assembly Factbook™

Gangavalli Assembly Constituency



Key Electoral Data of Gangavalli  
Assembly Constituency (Vidhan Sabha)

Tamil Nadu

# Assembly Factbook™

Gangavalli Assembly Constituency



Gangavalli Vidhan Sabha

## **Editor & Director**

Dr. R.K. Thukral

## **Research Editor**

Dr. Shafeeq Rahman

## **Compiled, Researched and Published by Datanet India Pvt. Ltd.**

D-100, 1st Floor,

Okhla Industrial Area, Phase-I,  
New Delhi- 110020.

Ph.: 91-11- 43580781-84

Email : support@indiastatpublications.com

Website : www.indiastatelections.com

## **Online Book Store :**

www.indiastatpublications.com

**Report No. :** AFB/TN-081-0125

**ISBN :** 978-93-5313-745-8

**First Edition :** January, 2018

**Eighth Updated Edition :** January, 2025

**Price :** Rs. 11500/-

US\$ 310

© **Datanet India Pvt. Ltd.**

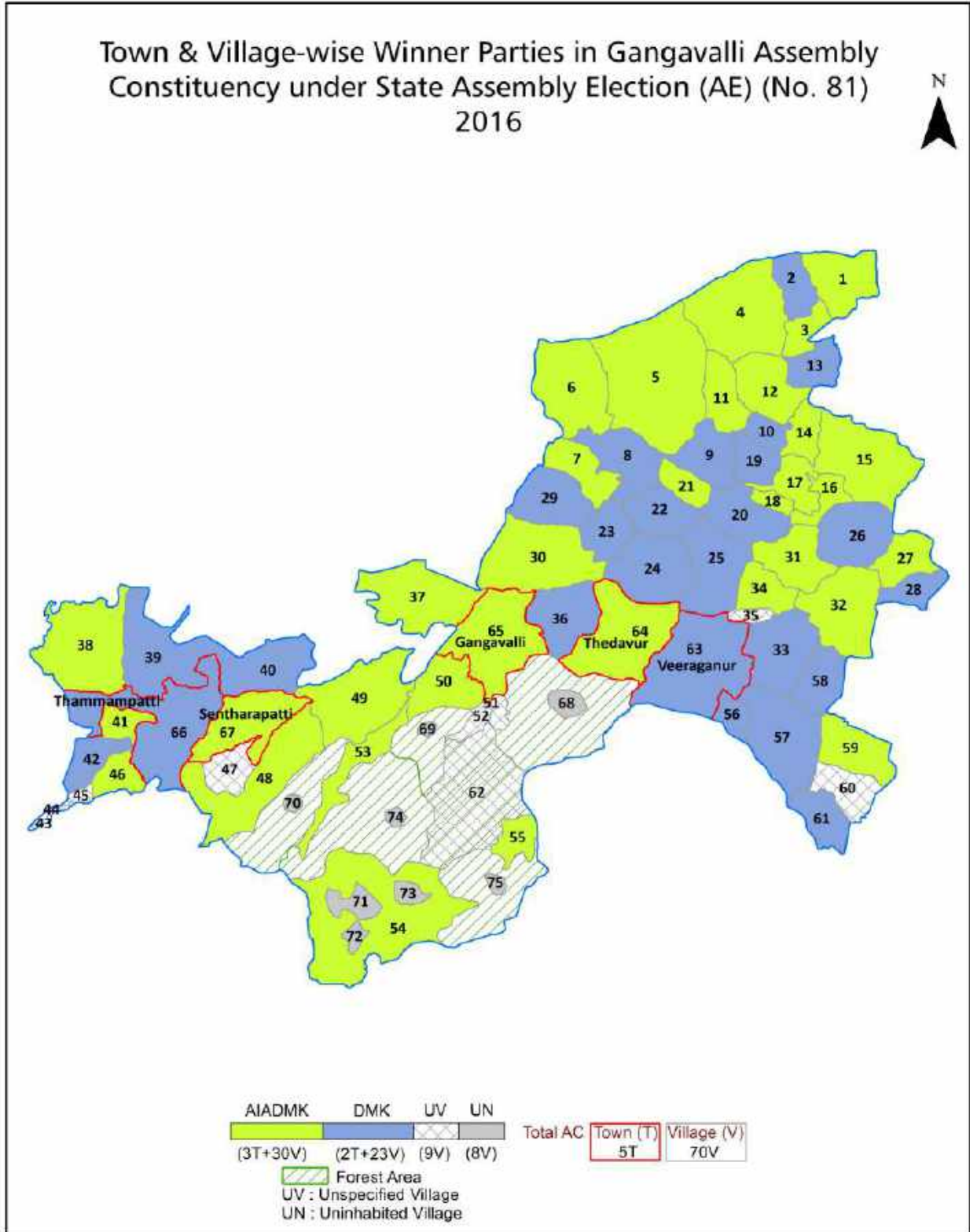
All rights reserved. No part of this book may be reproduced, stored in a retrieval system or transmitted in any form or by any means, mechanical photocopying, photographing, scanning, recording or otherwise without the prior written permission of the publisher. Please refer to Disclaimer at page no. 222 for the use of this publication.

Printed in India

## Contents

No.	Particulars	Page No.
	<b>Introduction</b>	
1	Assembly Constituency - (Vidhan Sabha) at a Glance   Features of Assembly as per Delimitation Commission of India (2008)	1-2
	<b>Location and Political Maps</b>	
2	Location Map   Boundaries of Assembly Constituency - (Vidhan Sabha) in District   Boundaries of Assembly Constituency under Parliamentary Constituency - (Lok Sabha)   Town & Village-wise Winner Parties- 2024, 2021, 2019, 2016, 2014, 2011 and 2009	3-11
	<b>Administrative Setup (2011)</b>	
3	District   Sub-district   Towns   Villages   Inhabited Villages   Uninhabited Villages   Village Panchayat   Intermediate Panchayat	12-16
	<b>Demographics (2011)</b>	
4	Population   Households   Rural/Urban Population   Towns and Villages by Population Size   Sex Ratio (Total & 0-6 Years)   Religious Population   Social Population   Literacy Rate	17-18
	<b>Electoral Features</b>	
5	Important Dates of Last Elections Held   Electors by Gender   Service Electors   Voters   Voters Turnout   Polling Stations & Average Number of Electors per Polling Station   Electors by Age Group   Present Elected Representatives	19-24
	<b>Historical Summary Election Results</b>	
6	Vote Share of Major Parties   Winning Margin (Number & Percentage)   Polarity of Parties   Summary Result of Assembly Segment of Parliamentary Elections 2024, 2019, 2014 and 2009   Summary Result of Assembly Elections 2021, 2016 and 2011	25-34
	<b>Polling Station Level Election Results</b>	
7	Name and Number of Polling Station 2024, 2021, 2019, 2016, 2014, 2011 and 2009   Polling Station-wise Electors, Voters & Voters Turnout 2024, 2021, 2019, 2016, 2014, 2011 and 2009   Polling Station wise Elections Results 2024, 2021, 2019, 2016, 2014, 2011 and 2009	35-201
	<b>Share of Assembly Constituency</b>	
8	Share of Assembly Constituency - (Vidhan Sabha) in State, District and Parliamentary Constituency - (Lok Sabha)	202
	<b>Socio-Economic Amenities (2011)</b>	
9	Access to Administrative Units   Agricultural, Manufacturing and Industrial Commodities   Demographic Indicators   Education   Health & Manpower   Drinking Water Supply   Sanitation   Entertainment and Recreations Infrastructure   Power   Food Allocation Distribution and Marketing of Agriculture Commodities Infrastructure   Transport and Road Infrastructure   Communication   Banking and Financial Services   Land Use   Irrigation Source	203-218
10	<b>Abbreviation &amp; Sources</b>	219-221
11	<b>Disclaimer</b>	222

Location & Political Map





## Administrative Setup

### List of Village Panchayat & Intermediate Panchayat (Block) Name - 2011

Village Name	Village Panchayat Name	Intermediate Panchayat Name
Anaiyampatty	Anaiyampatty	Gangavalli
Aragalur	Aragalur	Thalaivasal
Arathi Agraharam	Arathi Agraharam	Thalaivasal
Belur	Belur	Gangavalli
Deviakkurichi	Deviakkurichi	Thalaivasal
East Rajapalayam	East Rajapalayam	Thalaivasal
Goodamalai	Goodamalai	Gangavalli
Govindampalayam	Govindampalayam	Thalaivasal
Iluppanatham	Iluppanatham	Thalaivasal
Jangama Samudram	Jangama Samudram	Gangavalli
Kadambur	Kadambur	Gangavalli
Kallipatty	Jangama Samudram	Gangavalli
Kamakkapalayam	Kamakkapalayam	Thalaivasal
Kattukkottai	Kattukkottai	Thalaivasal
Kavarpanai	Kavarpanai	Thalaivasal
Kodayampalli	Kodayampalli , Thagarappudur	Gangavalli
Krishnapuram	Krishnapuram.74	Gangavalli
Laddivadi	Ladduvadi	Thalaivasal
Mammudi	Talaivasal	Thalaivasal
Manivilundan	Manivilundan	Thalaivasal
Manmalai	Manmalai	Gangavalli
Mudakkupatty	Manmalai	Gangavalli
Naduvalur	Naduvalur	Gangavalli
Nagiampatty	Nagiampatty	Gangavalli
Narakkurchi	Navakkurchi	Thalaivasal
Nathakkarai	Talaivasal	Thalaivasal
Nattar Agraharam	Iluppanatham	Thalaivasal
Navalur	Navalur	Thalaivasal
Othiyathur	Othiyathur	Gangavalli

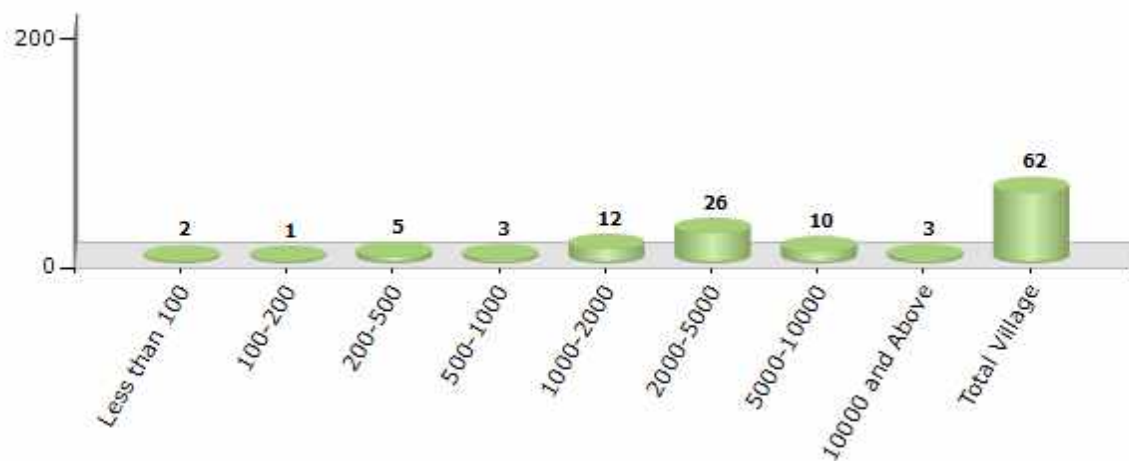
Contd....

## Demographics

### Number of Villages by Population Size - 2011

Less than 100	100-200	200-500	500-1000	1000-2000	2000-5000	5000-10000	10000 and Above	Total Village
2	1	5	3	12	26	10	3	62

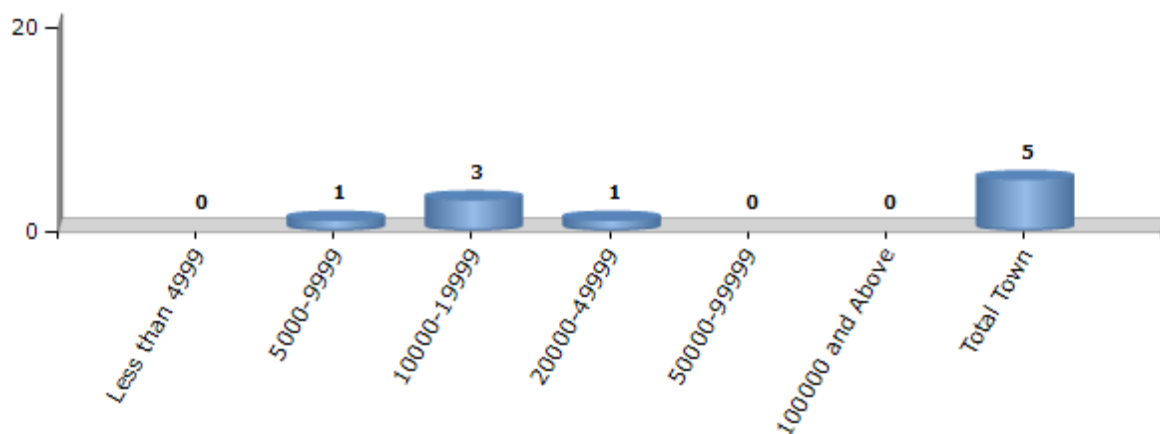
Number of Villages by Population Size - 2011



### Number of Towns by Population Size - 2011

Less than 4999	5000-9999	10000-19999	20000-49999	50000-99999	100000 and Above	Total Town
0	1	3	1	0	0	5

Number of Towns by Population Size - 2011

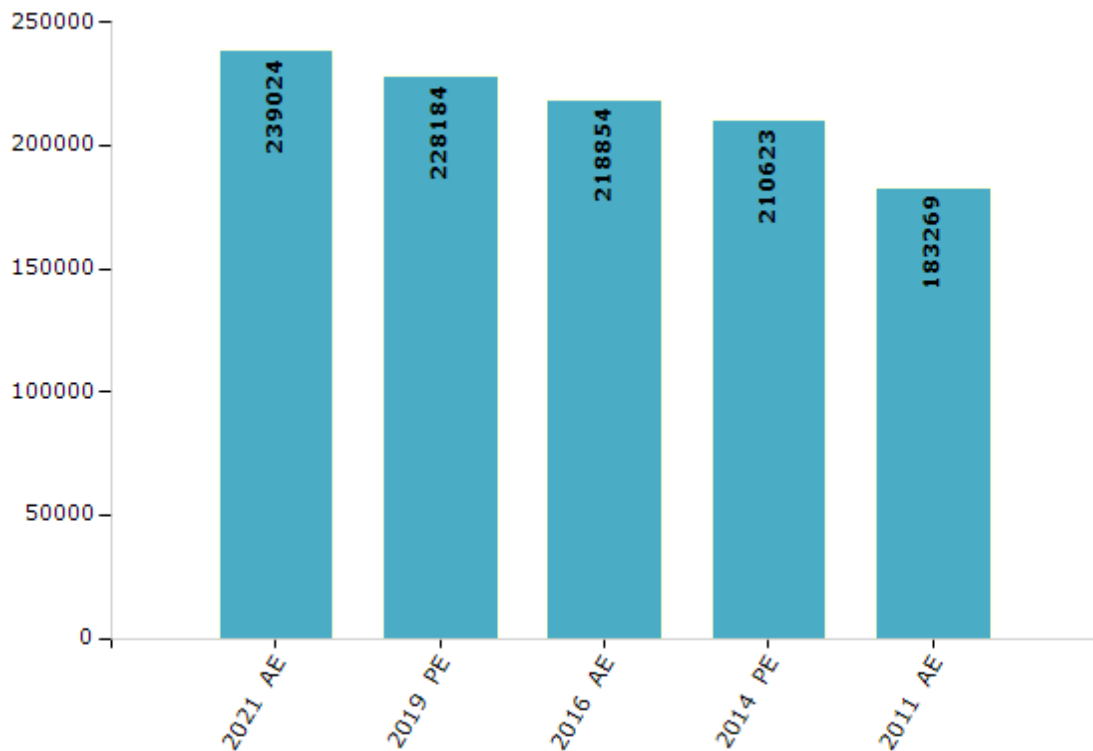


## Electoral Features

### Electors by Male & Female

Year	Male	Female	Others	Total	Year	Male	Female	Others	Total
2021 AE	115953	123067	4	239024	1999 PE	-	-	-	-
2019 PE	111219	116962	3	228184	1996 AE	-	-	-	-
2016 AE	107203	111645	6	218854	1991 AE	-	-	-	-
2014 PE	103788	106818	17	210623	1989 AE	-	-	-	-
2011 AE	91480	91783	6	183269	1984 AE	-	-	-	-
2009 PE	-	-	-	-	1980 AE	-	-	-	-
2006 AE	-	-	-	-	1977 AE	-	-	-	-
2004 PE	-	-	-	-	1971 AE	-	-	-	-
2001 AE	-	-	-	-	1967 AE	-	-	-	-

Number of Electors



Note : AE : Assembly Election, PE : Assembly Segment of Parliamentary Election



## Historical Summary Election Results

### Summary Result of Assembly Election - 2016

Candidate Name	Party	Votes	Votes %
Maruthamuthu.A	AIADMK	74301	42.22
Rekha Priyadharshini.J	DMK	72039	40.94
Shanmugavel Murty.A	PMK	10715	6.09
Suba.R	DMDK	7114	4.04
Ganesan.A	KMDK	3786	2.15
Sivagami Paramasivam. Dr	BJP	2023	1.15
Senthilkumar.P	NTK	921	0.52
Maruthamuthu.M	IND	856	0.49
Mayakannan.S	IND	846	0.48
Santhiya.J	IND	529	0.3
Moorthy.R	IND	313	0.18
Ganapathi.T	IND	215	0.12
Elamathi.E	IND	208	0.12
Kumar.V	VTK	196	0.11
Muthulakshmi.P	SP	153	0.09
	NOTA	1766	1

**Polling Station Level Election Results**

**Number and Name of Polling Stations (PS) (2021)**

<b>Number of Polling Stations</b>	<b>Name of Polling Stations</b>	<b>Number of Polling Stations</b>	<b>Name of Polling Stations</b>
1	GHSS, Siruvachur - 636112, Nabard Terraced Buliding Facing South East Wing Ground Floor	17A	PUES, Unathur 636112, (SSA) New Terraced Building Facing West North Wing
1A	GHSS, Siruvachur - 636112, Nabard Terraced Buliding Facing South East Wing Ground Floor	18	PUES, Unathur 636112, (SSA) New Terraced Building Facing West South Wing
2	GHSS, Siruvachur - 636112, Nabard Terraced Building Facing South Middle Wing Ground Floor	19	PUES, varagur - 636112, Tiled Building Facing South East wing
3	GHSS, Siruvachur - 636112, (SSA) Terraced Building Facing North Middle Wing	19A	PUES, varagur - 636112, Tiled Building Facing South East wing
4	PUES Siruvachur, Terraced West Building Facing East	20	PUES, Varagur - 636112, Terreced Building Facing West.
4A	PUES Siruvachur, Terraced West Building Facing East	20A	PUES, Varagur - 636112, Terreced Building Facing West.
5	GHSS, Siruvachur - 636112, (SSA) Terraced Building Facing North West Wing	21	Govt High School, Puthur 636112, Terraced Building Facing North Middle Wing
6	GHSS, Siruvachur - 636112, East Side Terraced Building Facing North East wing	22	Govt High School, Puthur 636112, Terraced Building Facing North west Wing
7	GHSS, Siruvachur 636112, Nabard Terraced Building Facing South West Wing Ground Floor	23	GHS, Puthur-636112, Terraced Building Facing South East Wing
8	GHSS, Siruvachur - 636112, Tiled Building Facing North West side Building	23A	GHS, Puthur-636112, Terraced Building Facing South East Wing
9	PUES, Siruvachur - 636112, Terraced South Building Facing West Wing	24	PUES, Navakurichi - 636112, (SSA) Terraced Building Facing North West Wing
9A	PUES, Siruvachur - 636112, Terraced South Building Facing West Wing	24A	PUES, Navakurichi - 636112, (SSA) Terraced Building Facing North West Wing
10	GHSS, Siruvachur - 636112, Terraced East Side Building Facing North West Wing	25	PUES, Navakurichi - 636112, Tiled Building Facing South West Wing
11	GHSS, Siruvachur - 636112, Terraced East Side Building Facing North East Wing	25A	PUES, Navakurichi - 636112, Tiled Building Facing South West Wing
12	PUMS, Veppanatham 636112, Terraced Buliding Facing North Eastwing	26	PUES, Navakurichi - 636112, (SSA) Terraced Building Facing North Middle Wing
13	PUMS, Veppanatham-636112, Terraced Buliding Facing North Westwing	27	PUES, Navakurichi - 636112, Tiled Building Facing south East Wing
14	PUES, Unathur - 636112, New TerracedBuilding Facing South East Wing	28	PUMS, Pattuthurai-636112, Terraced Building Facing East South Wing
14A	PUES, Unathur - 636112, New TerracedBuilding Facing South East Wing	28A	PUMS, Pattuthurai-636112, Terraced Building Facing East South Wing
15	PUES, Unathur 636112, New Terraced Building Facing South West Wing	29	PUMS, Pattuthurai-636112, Terraced Building Facing East North Wing
16	PUES, Unathur - 636112, Terraced Building Facing West North Eastern Side Building	29A	PUMS, Pattuthurai-636112, Terraced Building Facing East North Wing
17	PUES, Unathur 636112, (SSA) New Terraced Building Facing West North Wing	30	PUES, Manivilundan (south), 636121, Tiled Building Facing North East Wing

Contd....

## Polling Station Level Election Results

### Polling Station-wise Votes Secured by Overall Top Five Parties in Gangavalli Assembly in Assembly Election (AE) under Kallakurichi Parliamentary Constituency in Tamil Nadu (2021)

Number of Polling Station	Winner - Nallathambi,A. (AIADMK)	Runner-up - Rekha Priya dharshini, J. (DMK)	3rd - Vinothini,R. (NTK)	4th - Pandian,A. (AMMKMNKZ)	5th - Navan, P. (PT)	NOTA	Other	Total Votes Secured
26	217	352	21	2	1	2	10	605
27	251	356	34	5	1	4	6	657
28	225	224	41	1	0	0	5	496
28A	238	257	13	2	3	3	9	525
29	252	143	30	3	0	0	1	429
29A	300	149	22	2	0	4	2	479
30	518	230	37	9	2	5	5	806
31	301	297	26	4	2	6	3	639
32	166	208	41	2	0	3	2	422
32A	187	233	14	0	4	1	2	441
33	295	318	38	2	0	3	5	661
34	355	207	37	3	3	9	6	620
35	399	219	62	3	1	11	5	700
36	352	195	39	3	2	6	9	606
37	268	123	39	1	1	4	2	438
37A	299	138	14	2	1	3	0	457
38	455	192	44	1	1	9	2	704
39	166	213	8	1	4	4	14	410
40	197	181	49	1	1	3	2	434
40A	235	199	22	0	2	4	5	467
41	209	255	19	0	3	4	3	493
42	250	233	27	13	0	4	9	536
43	289	209	23	9	0	10	7	547
44	198	155	32	8	1	4	0	398
44A	227	182	20	6	2	3	3	443
45	143	135	22	2	0	2	2	306
46	412	294	27	1	2	3	7	746
47	199	173	23	9	1	8	2	415
47A	237	205	9	1	2	1	5	460
48	410	298	35	7	1	7	3	761
49	226	211	37	1	1	0	2	478
49A	251	198	16	3	0	4	4	476
50	354	223	23	3	2	8	4	617
51	319	210	21	1	0	5	8	564
52	393	268	46	4	0	7	8	726

Contd....

## Polling Station Level Election Results

### Winner, Runner-up and 3rd Party Position & Winning Margin According to Polling Stations in Gangavalli Assembly in Assembly Election (AE) under Kallakurichi Parliamentary Constituency in Tamil Nadu (2021)

Polling Station Number	Winner Party	Winner Votes (%)	Runner-up Party	Runner-up Votes (%)	Winning Margin Votes (%)	Third Party	Third Party Votes (%)	Other Votes (%)
57	AIADMK	344 (49.86)	DMK	294 (42.61)	50 (7.25)	NTK	38 (5.51)	14 (2.03)
58	DMK	384 (54.01)	AIADMK	268 (37.69)	116 (16.32)	NTK	37 (5.2)	22 (3.09)
59	AIADMK	260 (47.36)	DMK	234 (42.62)	26 (4.74)	NTK	33 (6.01)	22 (4.01)
60	DMK	418 (56.41)	AIADMK	265 (35.76)	153 (20.65)	NTK	40 (5.4)	18 (2.43)
61	AIADMK	310 (47.04)	DMK	296 (44.92)	14 (2.12)	NTK	38 (5.77)	15 (2.28)
62	DMK	27 (64.29)	AIADMK	13 (30.95)	14 (33.34)	IND (CK)	1 (2.38)	1 (2.38)
63	DMK	226 (51.48)	AIADMK	173 (39.41)	53 (12.07)	NTK	27 (6.15)	13 (2.96)
63A	DMK	230 (47.72)	AIADMK	211 (43.78)	19 (3.94)	NTK	20 (4.15)	21 (4.36)
64	DMK	316 (52.75)	AIADMK	231 (38.56)	85 (14.19)	NTK	32 (5.34)	20 (3.34)
65	DMK	368 (65.13)	AIADMK	155 (27.43)	213 (37.7)	NTK	30 (5.31)	12 (2.12)
66	DMK	423 (50.66)	AIADMK	332 (39.76)	91 (10.9)	NTK	60 (7.19)	20 (2.4)
67	AIADMK	321 (55.92)	DMK	212 (36.93)	109 (18.99)	NTK	31 (5.4)	10 (1.74)
68	DMK	207 (45)	AIADMK	201 (43.7)	6 (1.3)	NTK	38 (8.26)	14 (3.04)
68A	AIADMK	238 (52.65)	DMK	191 (42.26)	47 (10.39)	NTK	18 (3.98)	5 (1.11)
69	AIADMK	220 (51.28)	DMK	150 (34.97)	70 (16.31)	NTK	49 (11.42)	10 (2.33)
69A	AIADMK	257 (53.99)	DMK	174 (36.55)	83 (17.44)	NTK	26 (5.46)	19 (3.99)
70	AIADMK	311 (56.24)	DMK	203 (36.71)	108 (19.53)	NTK	27 (4.88)	12 (2.17)
71	AIADMK	423 (64.78)	DMK	174 (26.65)	249 (38.13)	NTK	43 (6.58)	13 (1.99)
72	AIADMK	205 (46.91)	DMK	177 (40.5)	28 (6.41)	NTK	37 (8.47)	18 (4.12)
72A	AIADMK	253 (53.72)	DMK	186 (39.49)	67 (14.23)	NTK	13 (2.76)	19 (4.03)
73	AIADMK	416 (47.82)	DMK	385 (44.25)	31 (3.57)	NTK	54 (6.21)	15 (1.72)
74	AIADMK	201 (50)	DMK	163 (40.55)	38 (9.45)	NTK	34 (8.46)	4 (1)
74A	AIADMK	241 (51.5)	DMK	192 (41.03)	49 (10.47)	NTK	24 (5.13)	11 (2.35)
75	AIADMK	315 (51.98)	DMK	233 (38.45)	82 (13.53)	NTK	47 (7.76)	11 (1.82)
76	DMK	438 (58.48)	AIADMK	250 (33.38)	188 (25.1)	NTK	46 (6.14)	15 (2)
77	DMK	203 (46.45)	AIADMK	174 (39.82)	29 (6.63)	NTK	49 (11.21)	11 (2.52)
77A	AIADMK	217 (48.87)	DMK	194 (43.69)	23 (5.18)	NTK	16 (3.6)	17 (3.83)
78	AIADMK	193 (45.31)	DMK	181 (42.49)	12 (2.82)	NTK	41 (9.62)	11 (2.58)
78A	AIADMK	232 (49.47)	DMK	201 (42.86)	31 (6.61)	NTK	18 (3.84)	18 (3.84)
79	DMK	218 (48.02)	AIADMK	183 (40.31)	35 (7.71)	NTK	35 (7.71)	18 (3.96)
79A	AIADMK	226 (46.89)	DMK	218 (45.23)	8 (1.66)	NTK	22 (4.56)	16 (3.32)
80	DMK	224 (48.38)	AIADMK	204 (44.06)	20 (4.32)	NTK	23 (4.97)	12 (2.59)
81	DMK	286 (48.47)	AIADMK	267 (45.25)	19 (3.22)	NTK	22 (3.73)	15 (2.54)
82	AIADMK	416 (53.68)	DMK	297 (38.32)	119 (15.36)	NTK	43 (5.55)	19 (2.45)
83	DMK	208 (53.61)	AIADMK	134 (34.54)	74 (19.07)	NTK	42 (10.82)	4 (1.03)
83A	DMK	281 (58.91)	AIADMK	172 (36.06)	109 (22.85)	NTK	17 (3.56)	7 (1.47)
84	DMK	300 (50.68)	AIADMK	240 (40.54)	60 (10.14)	NTK	36 (6.08)	16 (2.7)

Contd....

## Socio-Economic Amenities - Rural

### Access to Education Facilities

Particulars	Number of Villages (% of Population)				
	Available	Not Available	If Not Available (Distance of Nearest Facility)		
			A	B	C
Govt. Primary School	55 (99)	7 (1)	3 (0)	3 (0)	0 (0)
Private Primary School	16 (48)	46 (52)	1 (0)	0 (0)	0 (0)
Govt. Middle School	42 (89)	20 (11)	13 (9)	5 (2)	0 (0)
Private Middle School	10 (33)	52 (67)	1 (0)	0 (0)	1 (0)
Govt. Secondary School	23 (57)	39 (43)	20 (23)	9 (4)	3 (1)
Private Secondary School	10 (32)	52 (68)	1 (1)	1 (1)	0 (0)
Govt. Senior Secondary School	8 (26)	54 (74)	24 (38)	21 (23)	3 (1)
Private Senior Secondary School	7 (27)	55 (73)	1 (1)	2 (3)	0 (0)
Govt. Arts and Science Degree College	1 (2)	61 (98)	3 (9)	4 (9)	12 (19)
Private Arts and Science Degree College	1 (4)	61 (96)	9 (13)	22 (31)	10 (13)
Govt. Engineering College	0 (0)	62 (100)	0 (0)	0 (0)	1 (4)
Private Engineering College	2 (7)	60 (93)	5 (7)	25 (46)	29 (36)
Govt. Medicine College	0 (0)	62 (100)	0 (0)	0 (0)	62 (100)
Private Medicine College	0 (0)	62 (100)	0 (0)	0 (0)	0 (0)
Govt. Management Institute	0 (0)	62 (100)	0 (0)	0 (0)	11 (13)
Private Management Institute	0 (0)	62 (100)	0 (0)	1 (2)	50 (86)
Govt. Polytechnic	0 (0)	62 (100)	0 (0)	0 (0)	0 (0)
Private Polytechnic	2 (10)	60 (90)	5 (8)	17 (34)	38 (48)
Govt. Vocational Training School/ITI	1 (2)	61 (98)	0 (0)	0 (0)	1 (2)
Private Vocational Training School/ITI	2 (7)	60 (93)	3 (6)	11 (11)	44 (73)
Govt. Non Formal Training Centre	55 (99)	7 (1)	4 (1)	3 (0)	0 (0)
Private Non Formal Training Centre	0 (0)	62 (100)	0 (0)	0 (0)	0 (0)
Govt. School For Disabled	0 (0)	62 (100)	0 (0)	0 (0)	11 (26)
Private School For Disabled	0 (0)	62 (100)	0 (0)	0 (0)	51 (74)
Government Others	0 (0)	62 (100)	0 (0)	0 (0)	2 (2)
Private Others	0 (0)	62 (100)	0 (0)	0 (0)	1 (2)

Note : Distance A : Less than 5 km; B : Between 5-10 km; C : 10+ km.; Source : Data Analysis is based on 2011 Census.

## DISCLAIMER

The Terms of Use and Disclaimer of Datanet India Private Limited (hereinafter referred to as "Datanet") for use of this analysis report of **Gangavalli Assembly Constituency (Gangavalli Vidhan Sabha)** :-

1. **Assembly Factbook™** is a Registered Trade Mark owned by Datanet.
2. All the maps are sketched and graphical representation only and have not been drawn to the scale and also not to represent the actual geographical area or boundary of the unit.
3. The data for the aforesaid analysis is based on authentic sources and has been culled from the various publications of Census, CSO and NSSO for district and block level data, various central and state government departments, Central & State Elections Commissions and the concerned Returning Officers' releases, Electoral Rolls, Election results and allied publications, internal assessment, surveys, estimates and analysis. Therefore, certain adjustment of data at micro level may have been done to arrive closer to the macro data.
4. Data have been provided on an "As Is" and "As AVAILABLE" basis
5. The colours shown in the maps or diagram and charts of a particular party, alliance or AC are indicative and do not represent them.
6. This publication which includes maps, sheets, graphs and data would be the property under copyright of Datanet only. The user may use these for its internal study, analysis and research purposes. It's public display, re-selling or any commercial uses by the user are not allowed.
7. Datanet has taken due care and caution in compilation and processing of data and allied information, but does not guarantee the accuracy, adequacy or completeness of any information/analysis and will be not responsible for any errors or omissions or for the results obtained from the use of such information/analysis.
8. All the contents for the publication have been culled from various authentic sources and Datanet reasonably believes such sources to be reliable, but does not make any representations, express or implied as to the accuracy or fitness of use of such information. The information or contents of the information/analysis do not constitute advice and should not be relied upon in making (or refraining from making) any decision. Any reliance placed upon the information provided by Datanet is the sole responsibility and strictly at the user's risk.
9. In no event will Datanet be liable for any damages (including, without limitation, damages for loss of business projects, or loss of profits) arising in contract, tort or otherwise from the use of or inability to use any of its contents, or from any action taken (or refrained from being taken) as a result of using the analysis or any of its contents. Datanet its directors, owners, editors, officials, employees, distributor and agents or any associate will not be liable for any errors in the information contained or any consequences arising from the use of the contents of the provided information/analysis.
10. If any provision of these terms and conditions is held invalid or illegal or unenforceable for any reason by any court of competent jurisdiction, such provision shall be severed and the remainder of provisions of the terms and conditions shall continue in full force and effect as if the Term of Use had been executed with the invalid, illegal or unenforceable provision eliminated.
11. If there are any discrepancies in the information provided, please bring it to attention of Datanet for suitable rectification measures.



**Buy Online This Complete Book At  
Datanet India eBooks Store**

[www.indiastatpublications.com](http://www.indiastatpublications.com)

or go directly at

[http://www.indiastatpublications.com/  
Assembly\\_factbook/Tamil\\_Nadu/Kallakurichi/ Gangavalli](http://www.indiastatpublications.com/Assembly_factbook/Tamil_Nadu/Kallakurichi/Gangavalli)

 **indiastat**elections

