



Tamil Nadu

Assembly Factbook™

Kallakurichi Assembly Constituency



Key Electoral Data of Kallakurichi
Assembly Constituency (Vidhan Sabha)

Tamil Nadu

Assembly Factbook™

Kallakurichi Assembly Constituency



Kallakurichi Vidhan Sabha

Editor & Director

Dr. R.K. Thukral

Research Editor

Dr. Shafeeq Rahman

Compiled, Researched and Published by Datanet India Pvt. Ltd.

D-100, 1st Floor,

Okhla Industrial Area, Phase-I,
New Delhi- 110020.

Ph.: 91-11- 43580781-84

Email : support@indiastatpublications.com

Website : www.indiastatelections.com

Online Book Store :

www.indiastatpublications.com

Report No. : AFB/TN-080-0125

ISBN : 978-93-5313-758-8

First Edition : January, 2018

Eighth Updated Edition : January, 2025

Price : Rs. 11500/-

US\$ 310

© **Datanet India Pvt. Ltd.**

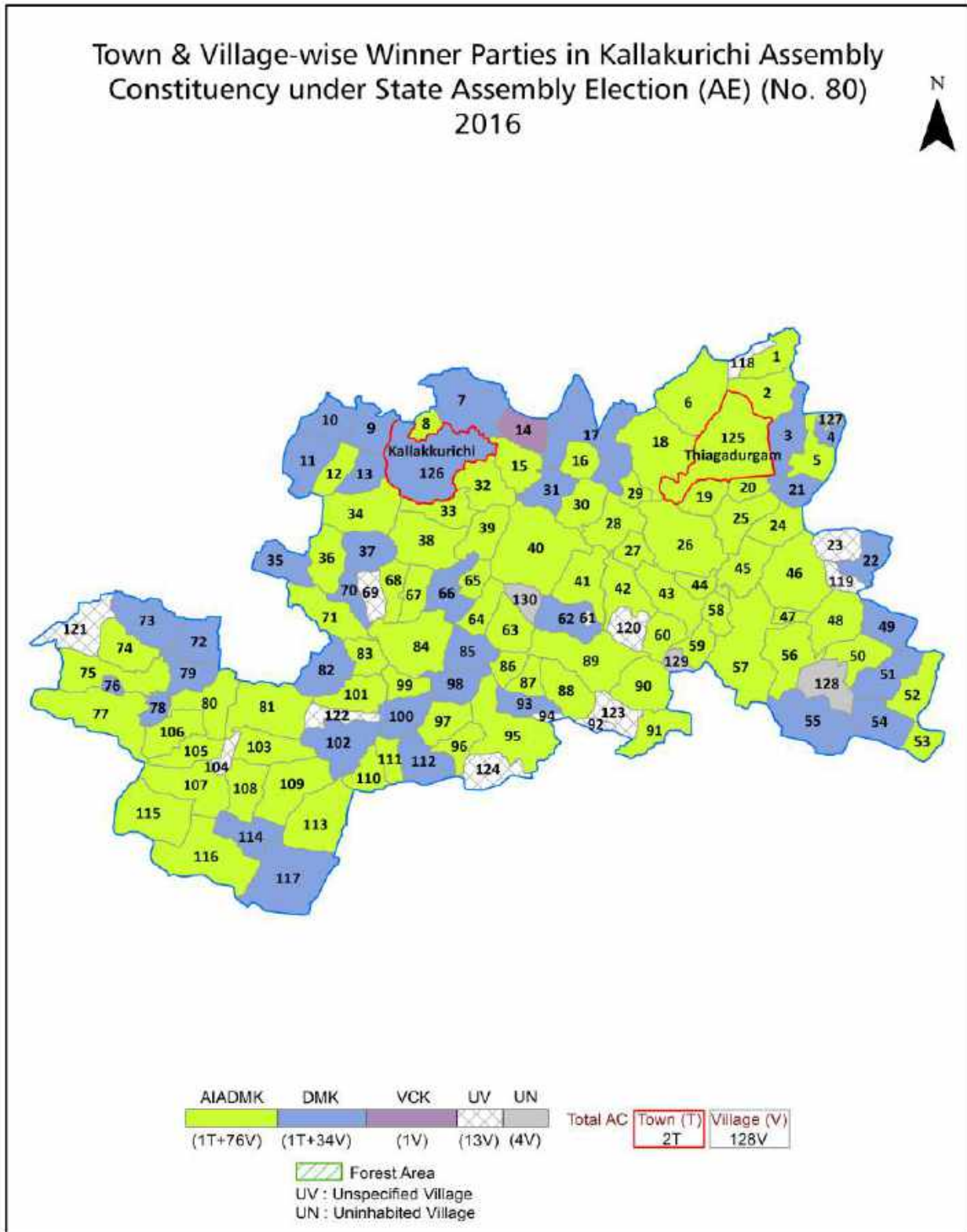
All rights reserved. No part of this book may be reproduced, stored in a retrieval system or transmitted in any form or by any means, mechanical photocopying, photographing, scanning, recording or otherwise without the prior written permission of the publisher. Please refer to Disclaimer at page no. 259 for the use of this publication.

Printed in India

Contents

No.	Particulars	Page No.
	Introduction	
1	Assembly Constituency - (Vidhan Sabha) at a Glance Features of Assembly as per Delimitation Commission of India (2008)	1-2
	Location and Political Maps	
2	Location Map Boundaries of Assembly Constituency - (Vidhan Sabha) in District Boundaries of Assembly Constituency under Parliamentary Constituency - (Lok Sabha) Town & Village-wise Winner Parties- 2024, 2021, 2019, 2016, 2014, 2011 and 2009	3-11
	Administrative Setup (2011)	
3	District Sub-district Towns Villages Inhabited Villages Uninhabited Villages Village Panchayat Intermediate Panchayat	12-19
	Demographics (2011)	
4	Population Households Rural/Urban Population Towns and Villages by Population Size Sex Ratio (Total & 0-6 Years) Religious Population Social Population Literacy Rate	20-21
	Electoral Features	
5	Important Dates of Last Elections Held Electors by Gender Service Electors Voters Voters Turnout Polling Stations & Average Number of Electors per Polling Station Electors by Age Group Present Elected Representatives	22-27
	Historical Summary Election Results	
6	Vote Share of Major Parties Winning Margin (Number & Percentage) Polarity of Parties Summary Result of Assembly Segment of Parliamentary Elections 2024, 2019, 2014 and 2009 Summary Result of Assembly Elections 2021, 2016 and 2011	28-37
	Polling Station Level Election Results	
7	Name and Number of Polling Station 2024, 2021, 2019, 2016, 2014, 2011 and 2009 Polling Station-wise Electors, Voters & Voters Turnout 2024, 2021, 2019, 2016, 2014, 2011 and 2009 Polling Station wise Elections Results 2024, 2021, 2019, 2016, 2014, 2011 and 2009	38-238
	Share of Assembly Constituency	
8	Share of Assembly Constituency - (Vidhan Sabha) in State, District and Parliamentary Constituency - (Lok Sabha)	239
	Socio-Economic Amenities (2011)	
9	Access to Administrative Units Agricultural, Manufacturing and Industrial Commodities Demographic Indicators Education Health & Manpower Drinking Water Supply Sanitation Entertainment and Recreations Infrastructure Power Food Allocation Distribution and Marketing of Agriculture Commodities Infrastructure Transport and Road Infrastructure Communication Banking and Financial Services Land Use Irrigation Source	240-255
10	Abbreviation & Sources	256-258
11	Disclaimer	259

Location & Political Map



Administrative Setup

List of Village Panchayat & Intermediate Panchayat (Block) Name - 2011

Village Name	Village Panchayat Name	Intermediate Panchayat Name
Alambalam (Vridhachalam)	Alambalam (Vridhachalam)	Chinnasalem
Alwarmalai R.F.	-	-
Ammaiyagaram	Ammaiyagaram	Chinnasalem
Ammakalathur	Ammakalathur	Chinnasalem
Anthiyur	Anthiyur	Rishivandiyam
Anthiyur R.F.	-	-
Anumanandal	Anumanandal	Chinnasalem
Asakalathur	Asakalathur	Thiyagadurgam
Bangaram	Bangaram	Chinnasalem
Chinnamampattu	Chinnamampattu	Thiyagadurgam
Chithalur	Pannayangal, Chithalu	Thiyagadurgam
Chittathur	Chittathur	Thiyagadurgam
Chitteri	Sathanur (P)	Thiyagadurgam
Elavadi	Elavadi	Chinnasalem
Eranji	Eranji	Thiyagadurgam
Eravar	Eravar	Kallakkurichi
Eriyur	Eriyur	Chinnasalem
Esandai	Esandai	Chinnasalem
Eyyanur	Eyyanur	Thiyagadurgam
Gurupeedapuram	Gurupeedapuram	Thiyagadurgam
Indili	Indili	Kallakkurichi
Ka. Mamanandal	Ka. Mamanandal	Kallakkurichi
Kachakudi	Kachakudi	Thiyagadurgam
Kalagamudram	Kalagamudram	Chinnasalem
Kanangur	Kanangur	Thiyagadurgam
Kandachimangalam	Kandachimangalam	Thiyagadurgam
Kaniyamur	Kaniyamur	Chinnasalem
Karanur	Karanur	Chinnasalem
Karunguli	Karunguli	Chinnasalem

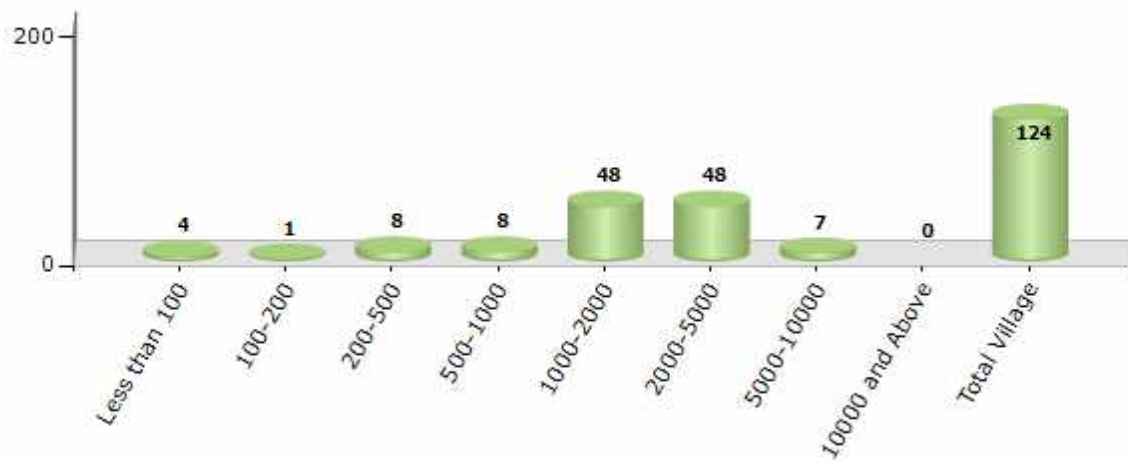
Contd....

Demographics

Number of Villages by Population Size - 2011

Less than 100	100-200	200-500	500-1000	1000-2000	2000-5000	5000-10000	10000 and Above	Total Village
4	1	8	8	48	48	7	0	124

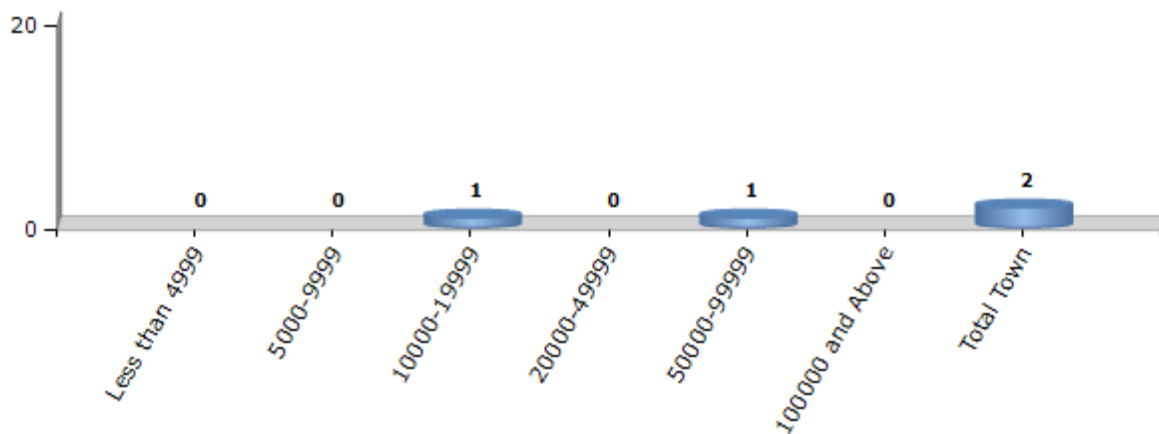
Number of Villages by Population Size - 2011



Number of Towns by Population Size - 2011

Less than 4999	5000-9999	10000-19999	20000-49999	50000-99999	100000 and Above	Total Town
0	0	1	0	1	0	2

Number of Towns by Population Size - 2011

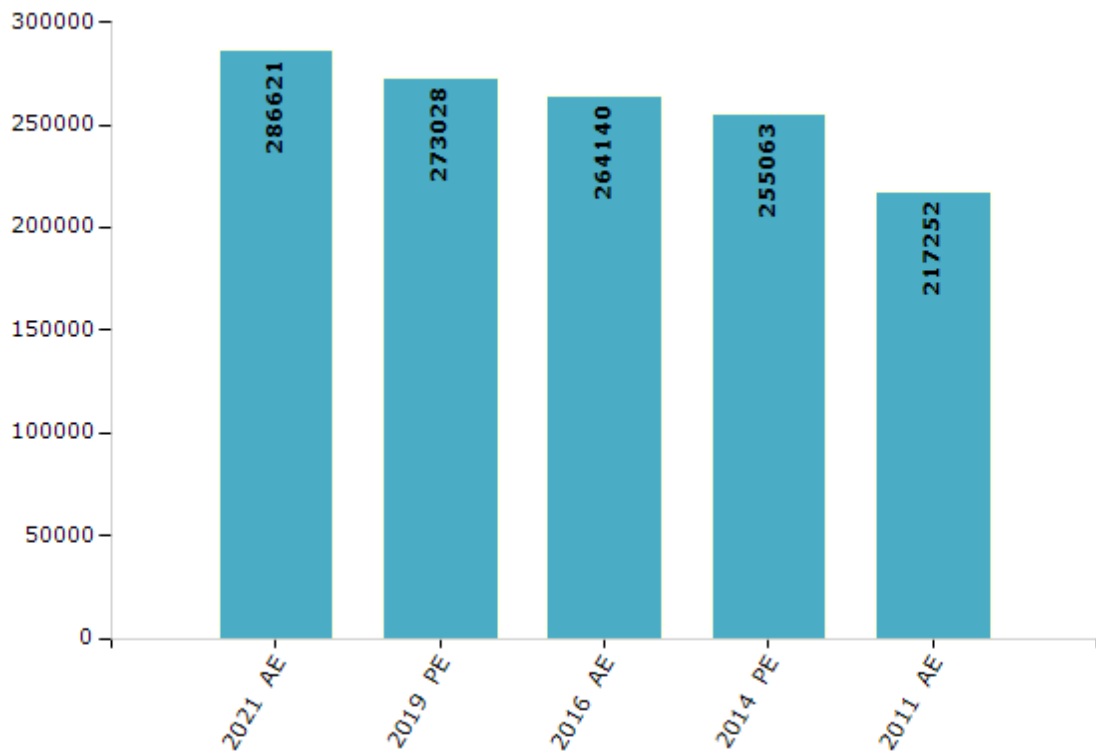


Electoral Features

Electors by Male & Female

Year	Male	Female	Others	Total	Year	Male	Female	Others	Total
2021 AE	142145	144419	57	286621	1999 PE	-	-	-	-
2019 PE	136264	136710	54	273028	1996 AE	-	-	-	-
2016 AE	132458	131661	21	264140	1991 AE	-	-	-	-
2014 PE	128745	126297	21	255063	1989 AE	-	-	-	-
2011 AE	110705	106538	9	217252	1984 AE	-	-	-	-
2009 PE	-	-	-	-	1980 AE	-	-	-	-
2006 AE	-	-	-	-	1977 AE	-	-	-	-
2004 PE	-	-	-	-	1971 AE	-	-	-	-
2001 AE	-	-	-	-	1967 AE	-	-	-	-

Number of Electors

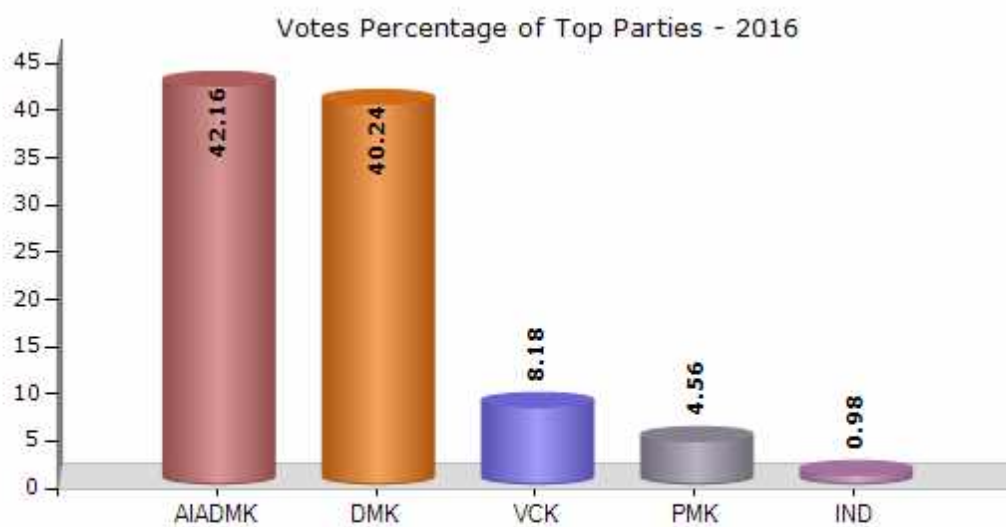


Note : AE : Assembly Election, PE : Assembly Segment of Parliamentary Election

Historical Summary Election Results

Summary Result of Assembly Election - 2016

Candidate Name	Party	Votes	Votes %
Prabhu A	AIADMK	90108	42.16
Kamaraj P	DMK	86004	40.24
Ramamoorththy S	VCK	17492	8.18
Senthamilselvi R	PMK	9736	4.56
Ranganathan A	IND	2085	0.98
Chandiran R	KMDK	1892	0.89
Elayaperumal K	IJK	1309	0.61
Mariyappan C	NTK	1181	0.55
Muthukrishnan M	IND	305	0.14
Kamaraj M	IND	291	0.14
Ramar S	LJP	154	0.07
Mannan M P	IND	154	0.07
	NOTA	3008	1.41



Polling Station Level Election Results

Number and Name of Polling Stations (PS) (2021)

Number of Polling Stations	Name of Polling Stations	Number of Polling Stations	Name of Polling Stations
1	Panchayat Union Middle School, West Building East Wing, Mattigaikurichi-606207	16	Danish Mission Elementary School, Karunapuram Kallakurichi-606202
2	Panchayat Union Middle School, West Building East Wing, Mattigaikurichi-606207	16A	Danish Mission Elementary School, Karunapuram Kallakurichi-606202
3	Panchayat Union Middle School, West Building East Wing, Nallathur-606202	17	Roman Catholic Middle School, Kallakurichi-606202
3A	Panchayat Union Middle School, West Building East Wing, Nallathur-606202	17A	Roman Catholic Middle School, Kallakurichi-606202
4	Panchayat Union Middle School, West Building East Wing, Nallathur-606202	18	Roman Catholic Middle School, South Building, Kallakurichi-606202
5	Panchayat Union Middle School, Eat Building South Wing, Nallathur-606202	19	Roman Catholic Middle School, South side East Middle Wing, Kallakurichi-606202
6	Panchayat Union Elementary School, West Building East Wing, Kuthiraichandal-606202	19A	Roman Catholic Middle School, South side East Middle Wing, Kallakurichi-606202
6A	Panchayat Union Elementary School, West Building East Wing, Kuthiraichandal-606202	20	Roman Catholic Middle School, South Side West Wing North Face, Kallakurichi-606202
7	Panchayat Union Elementary School, West Building East Wing, Kuthiraichandal-606202	21	Roman Catholic Middle School, First Building East Wing North Face, Kallakurichi-606202
7A	Panchayat Union Elementary School, West Building East Wing, Kuthiraichandal-606202	21A	Roman Catholic Middle School, First Building East Wing North Face, Kallakurichi-606202
8	Government Higher Secondary School, West Building Near Main Gate South Wing East Facing, Kuthiraichandal-606202	22	Roman Catholic Middle School, First Building West Face, Kallakurichi-606202
8A	Government Higher Secondary School, West Building Near Main Gate South Wing East Facing, Kuthiraichandal-606202	23	Government Girls Higher Secondary School, Room No. 13 East Side East Wing North Face, Kallakurichi-606202
9	St Mary's High School, Karanur East Building South Wing West Facing, Karanur-606202	23A	Government Girls Higher Secondary School, Room No. 13 East Side East Wing North Face, Kallakurichi-606202
9A	St Mary's High School, Karanur East Building South Wing West Facing, Karanur-606202	24	Government Girls Higher Secondary School, Room No. 14 East Side Middle Wing North Face, Kallakurichi-606202
10	Panchayat Union Elementary School, East Building East Wing, Sadayampattu-606202	25	Government Girls Higher Secondary School, Kallakurichi-606202
11	Panchayat Union Elementary School, West Side building West Wing, Sadayampattu-606202	25A	Government Girls Higher Secondary School, Kallakurichi-606202
12	Danish Mission Elementary School, West Side Room, Karunapuram Kallakurichi-606202	26	Government Girls Higher Secondary School, Room No. 20 East Face South Wing, Kallakurichi-606202
13	Panchayat Union Primary School, SSA Building East Wing, Kottaimedu Kallakurichi-606202	27	Government Girls Higher Secondary School, South Building East Wing North Face, Kallakurichi-606202
13A	Panchayat Union Primary School, SSA Building East Wing, Kottaimedu Kallakurichi-606202	28	Government Girls Higher Secondary School, Room no. 19 South Building West Wing North Face, Kallakurichi-606202
14	Danish Mission Elementary School, Karunapuram Kallakurichi-606202	28A	Government Girls Higher Secondary School, Room no. 19 South Building West Wing North Face, Kallakurichi-606202
15	Danish Mission Elementary School, Karunapuram Kallakurichi-606202	29	Panchayat Union Elementary School, East New Building South Side West Face, Emappair-606202

Contd....

Polling Station Level Election Results

Polling Station-wise Votes Secured by Overall Top Five Parties in Kallakurichi Assembly in Assembly Election (AE) under Kallakurichi Parliamentary Constituency in Tamil Nadu (2021)

Number of Polling Station	Winner - Senthil kumar.M (AIADMK)	Runner-up - Manirathinam. K.I (INC)	3rd - Dravida muthamil selvi.D (NTK)	4th - Vijaya kumar.N (DMDK)	5th - Devimangayar karasi.K (IND)	NOTA	Other	Total Votes Secured
25	230	166	20	9	1	2	16	444
25A	189	191	35	7	0	5	8	435
26	327	169	22	15	1	6	11	551
27	162	106	26	8	1	5	9	317
28	208	111	45	9	0	8	7	388
28A	243	104	42	6	2	3	9	409
29	203	163	27	15	0	4	4	416
29A	226	150	23	3	7	0	13	422
30	151	145	31	14	0	5	1	347
30A	196	120	14	6	1	0	10	347
31	310	159	31	5	0	13	21	539
32	349	158	30	12	1	8	7	565
33	391	154	28	2	1	10	14	600
34	373	265	48	13	2	6	13	720
35	235	146	19	11	3	3	12	429
36	295	135	39	4	1	1	4	479
36A	193	135	31	5	1	11	6	382
37	180	59	13	6	1	4	1	264
37A	395	131	42	2	1	3	9	583
38	284	264	58	8	1	8	15	638
39	182	217	34	2	0	1	7	443
40	171	186	51	5	1	2	7	423
40A	115	129	25	6	1	3	4	283
41	105	144	24	2	0	4	4	283
41A	145	211	22	8	0	4	3	393
42	135	146	27	7	1	8	9	333
43	243	122	24	1	0	4	7	401
43A	307	139	39	9	2	4	8	508
44	173	247	35	5	1	6	8	475
44A	137	198	27	11	0	5	4	382
45	142	235	25	10	1	1	3	417
45A	163	159	20	4	0	6	4	356
46	257	306	48	4	1	5	12	633
47	405	196	74	16	4	12	12	719
47A	219	129	26	6	1	6	11	398

Contd....

Polling Station Level Election Results

Winner, Runner-up and 3rd Party Position & Winning Margin According to Polling Stations in Kallakurichi Assembly in Assembly Election (AE) under Kallakurichi Parliamentary Constituency in Tamil Nadu (2021)

Polling Station Number	Winner Party	Winner Votes (%)	Runner-up Party	Runner-up Votes (%)	Winning Margin Votes (%)	Third Party	Third Party Votes (%)	Other Votes (%)
50A	INC	193 (61.46)	AIADMK	91 (28.98)	102 (32.48)	NTK	17 (5.41)	13 (4.14)
51	AIADMK	365 (61.34)	INC	160 (26.89)	205 (34.45)	NTK	36 (6.05)	34 (5.71)
52	AIADMK	281 (57.23)	INC	139 (28.31)	142 (28.92)	NTK	38 (7.74)	33 (6.72)
53	AIADMK	275 (54.89)	INC	153 (30.54)	122 (24.35)	NTK	55 (10.98)	18 (3.59)
53A	AIADMK	323 (59.38)	INC	162 (29.78)	161 (29.6)	NTK	34 (6.25)	25 (4.6)
54	AIADMK	236 (60.82)	INC	108 (27.84)	128 (32.98)	NTK	27 (6.96)	17 (4.38)
54A	AIADMK	282 (66.2)	INC	112 (26.29)	170 (39.91)	NTK	15 (3.52)	17 (3.99)
55	AIADMK	288 (67.45)	INC	89 (20.84)	199 (46.61)	NTK	35 (8.2)	15 (3.51)
55A	AIADMK	366 (69.06)	INC	101 (19.06)	265 (50)	NTK	34 (6.42)	29 (5.47)
56	AIADMK	286 (52.09)	INC	220 (40.07)	66 (12.02)	DMDK	15 (2.73)	28 (5.1)
57	AIADMK	279 (46.73)	INC	248 (41.54)	31 (5.19)	NTK	32 (5.36)	38 (6.37)
57A	AIADMK	180 (47.49)	INC	153 (40.37)	27 (7.12)	NTK	24 (6.33)	22 (5.8)
58	AIADMK	384 (67.84)	INC	147 (25.97)	237 (41.87)	NTK	12 (2.12)	23 (4.06)
58A	AIADMK	275 (76.18)	INC	64 (17.73)	211 (58.45)	NTK	10 (2.77)	12 (3.32)
59	AIADMK	324 (59.45)	INC	156 (28.62)	168 (30.83)	NTK	27 (4.95)	38 (6.97)
59A	INC	190 (56.72)	AIADMK	99 (29.55)	91 (27.17)	DMDK	23 (6.87)	23 (6.87)
60	AIADMK	464 (72.27)	INC	113 (17.6)	351 (54.67)	NTK	30 (4.67)	35 (5.45)
61	AIADMK	378 (75.45)	INC	75 (14.97)	303 (60.48)	NTK	27 (5.39)	21 (4.19)
62	AIADMK	465 (56.99)	INC	236 (28.92)	229 (28.07)	NTK	45 (5.51)	70 (8.58)
63	INC	356 (48.57)	AIADMK	286 (39.02)	70 (9.55)	NTK	38 (5.18)	53 (7.23)
64	AIADMK	364 (69.6)	INC	102 (19.5)	262 (50.1)	DMDK	24 (4.59)	33 (6.31)
65	INC	279 (58.49)	AIADMK	130 (27.25)	149 (31.24)	NTK	36 (7.55)	32 (6.71)
65A	INC	300 (64.38)	AIADMK	109 (23.39)	191 (40.99)	NTK	23 (4.94)	34 (7.3)
66	INC	405 (68.07)	AIADMK	127 (21.34)	278 (46.73)	NTK	35 (5.88)	28 (4.71)
67	INC	278 (42.06)	AIADMK	253 (38.28)	25 (3.78)	NTK	67 (10.14)	63 (9.53)
68	INC	443 (53.05)	AIADMK	284 (34.01)	159 (19.04)	NTK	58 (6.95)	50 (5.99)
69	INC	340 (51.05)	AIADMK	214 (32.13)	126 (18.92)	NTK	56 (8.41)	56 (8.41)
70	AIADMK	233 (78.98)	INC	36 (12.2)	197 (66.78)	NTK	15 (5.08)	11 (3.73)
70A	AIADMK	313 (62.6)	INC	126 (25.2)	187 (37.4)	NTK	35 (7)	26 (5.2)
71	AIADMK	223 (69.25)	INC	75 (23.29)	148 (45.96)	NTK	8 (2.48)	16 (4.97)
72	AIADMK	186 (47.33)	INC	169 (43)	17 (4.33)	NTK	14 (3.56)	24 (6.11)
73	INC	339 (46.12)	AIADMK	313 (42.59)	26 (3.53)	NTK	47 (6.39)	36 (4.9)
74	INC	290 (59.06)	AIADMK	134 (27.29)	156 (31.77)	NTK	34 (6.92)	33 (6.72)
75	AIADMK	199 (67)	INC	72 (24.24)	127 (42.76)	NTK	14 (4.71)	12 (4.04)
76	AIADMK	395 (64.86)	INC	154 (25.29)	241 (39.57)	NTK	30 (4.93)	30 (4.93)
77	AIADMK	418 (68.52)	INC	113 (18.52)	305 (50)	NTK	38 (6.23)	41 (6.72)
78	AIADMK	236 (47.2)	INC	209 (41.8)	27 (5.4)	NTK	24 (4.8)	31 (6.2)

Contd....

Socio-Economic Amenities - Rural

Access to Education Facilities

Particulars	Number of Villages (% of Population)				
	Available	Not Available	If Not Available (Distance of Nearest Facility)		
			A	B	C
Govt. Primary School	112 (96)	12 (4)	1 (0)	7 (0)	0 (0)
Private Primary School	18 (20)	106 (80)	0 (0)	0 (0)	0 (0)
Govt. Middle School	61 (67)	63 (33)	42 (21)	10 (2)	0 (0)
Private Middle School	16 (19)	108 (81)	2 (2)	0 (0)	0 (0)
Govt. Secondary School	21 (25)	103 (75)	52 (40)	27 (18)	8 (1)
Private Secondary School	11 (14)	113 (86)	6 (5)	2 (2)	0 (0)
Govt. Senior Secondary School	9 (13)	115 (87)	51 (39)	35 (27)	14 (4)
Private Senior Secondary School	6 (9)	118 (91)	6 (5)	3 (2)	0 (0)
Govt. Arts and Science Degree College	0 (0)	124 (100)	1 (1)	1 (1)	3 (3)
Private Arts and Science Degree College	4 (4)	120 (96)	5 (6)	24 (21)	86 (64)
Govt. Engineering College	0 (0)	124 (100)	0 (0)	1 (1)	6 (3)
Private Engineering College	4 (4)	120 (96)	18 (17)	35 (32)	60 (43)
Govt. Medicine College	0 (0)	124 (100)	0 (0)	0 (0)	120 (94)
Private Medicine College	0 (0)	124 (100)	0 (0)	0 (0)	4 (6)
Govt. Management Institute	0 (0)	124 (100)	4 (3)	10 (9)	16 (10)
Private Management Institute	2 (2)	122 (98)	3 (3)	12 (12)	77 (60)
Govt. Polytechnic	0 (0)	124 (100)	1 (1)	1 (1)	1 (1)
Private Polytechnic	2 (3)	122 (97)	15 (14)	27 (26)	77 (55)
Govt. Vocational Training School/ITI	0 (0)	124 (100)	0 (0)	1 (1)	9 (6)
Private Vocational Training School/ITI	2 (4)	122 (96)	7 (7)	40 (35)	65 (48)
Govt. Non Formal Training Centre	70 (70)	54 (30)	26 (14)	23 (12)	0 (0)
Private Non Formal Training Centre	0 (0)	124 (100)	5 (3)	0 (0)	0 (0)
Govt. School For Disabled	0 (0)	124 (100)	1 (1)	3 (3)	37 (24)
Private School For Disabled	1 (2)	123 (98)	3 (2)	20 (16)	59 (52)
Government Others	0 (0)	124 (100)	0 (0)	0 (0)	0 (0)
Private Others	0 (0)	124 (100)	0 (0)	0 (0)	0 (0)

Note : Distance A : Less than 5 km; B : Between 5-10 km; C : 10+ km.; Source : Data Analysis is based on 2011 Census.

DISCLAIMER

The Terms of Use and Disclaimer of Datanet India Private Limited (hereinafter referred to as "Datanet") for use of this analysis report of **Kallakurichi Assembly Constituency (Kallakurichi Vidhan Sabha)** :-

1. **Assembly Factbook™** is a Registered Trade Mark owned by Datanet.
2. All the maps are sketched and graphical representation only and have not been drawn to the scale and also not to represent the actual geographical area or boundary of the unit.
3. The data for the aforesaid analysis is based on authentic sources and has been culled from the various publications of Census, CSO and NSSO for district and block level data, various central and state government departments, Central & State Elections Commissions and the concerned Returning Officers' releases, Electoral Rolls, Election results and allied publications, internal assessment, surveys, estimates and analysis. Therefore, certain adjustment of data at micro level may have been done to arrive closer to the macro data.
4. Data have been provided on an "As Is" and "As AVAILABLE" basis
5. The colours shown in the maps or diagram and charts of a particular party, alliance or AC are indicative and do not represent them.
6. This publication which includes maps, sheets, graphs and data would be the property under copyright of Datanet only. The user may use these for its internal study, analysis and research purposes. It's public display, re-selling or any commercial uses by the user are not allowed.
7. Datanet has taken due care and caution in compilation and processing of data and allied information, but does not guarantee the accuracy, adequacy or completeness of any information/analysis and will be not responsible for any errors or omissions or for the results obtained from the use of such information/analysis.
8. All the contents for the publication have been culled from various authentic sources and Datanet reasonably believes such sources to be reliable, but does not make any representations, express or implied as to the accuracy or fitness of use of such information. The information or contents of the information/analysis do not constitute advice and should not be relied upon in making (or refraining from making) any decision. Any reliance placed upon the information provided by Datanet is the sole responsibility and strictly at the user's risk.
9. In no event will Datanet be liable for any damages (including, without limitation, damages for loss of business projects, or loss of profits) arising in contract, tort or otherwise from the use of or inability to use any of its contents, or from any action taken (or refrained from being taken) as a result of using the analysis or any of its contents. Datanet its directors, owners, editors, officials, employees, distributor and agents or any associate will not be liable for any errors in the information contained or any consequences arising from the use of the contents of the provided information/analysis.
10. If any provision of these terms and conditions is held invalid or illegal or unenforceable for any reason by any court of competent jurisdiction, such provision shall be severed and the remainder of provisions of the terms and conditions shall continue in full force and effect as if the Term of Use had been executed with the invalid, illegal or unenforceable provision eliminated.
11. If there are any discrepancies in the information provided, please bring it to attention of Datanet for suitable rectification measures.

Buy Online This Complete Book At
Datanet India eBooks Store

www.indiastatpublications.com

or go directly at

[http://www.indiastatpublications.com/
Assembly_factbook/Tamil_Nadu/Kallakurichi/ Kallakurichi](http://www.indiastatpublications.com/Assembly_factbook/Tamil_Nadu/Kallakurichi/Kallakurichi)

 **india**stat**elections**

