



Tamil Nadu

# Assembly Factbook™

Rishivandiyam Assembly Constituency



Key Electoral Data of Rishivandiyam  
Assembly Constituency (Vidhan Sabha)

Tamil Nadu

# Assembly Factbook™

Rishivandiyam Assembly Constituency



Rishivandiyam Vidhan Sabha

## **Editor & Director**

Dr. R.K. Thukral

## **Research Editor**

Dr. Shafeeq Rahman

## **Compiled, Researched and Published by Datanet India Pvt. Ltd.**

D-100, 1st Floor,

Okhla Industrial Area, Phase-I,  
New Delhi- 110020.

Ph.: 91-11- 43580781-84

Email : support@indiastatpublications.com

Website : www.indiastatelections.com

## **Online Book Store :**

www.indiastatpublications.com

**Report No. :** AFB/TN-078-0125

**ISBN :** 978-93-5313-841-7

**First Edition :** January, 2018

**Eighth Updated Edition :** January, 2025

**Price :** Rs. 11500/-

US\$ 310

© **Datanet India Pvt. Ltd.**

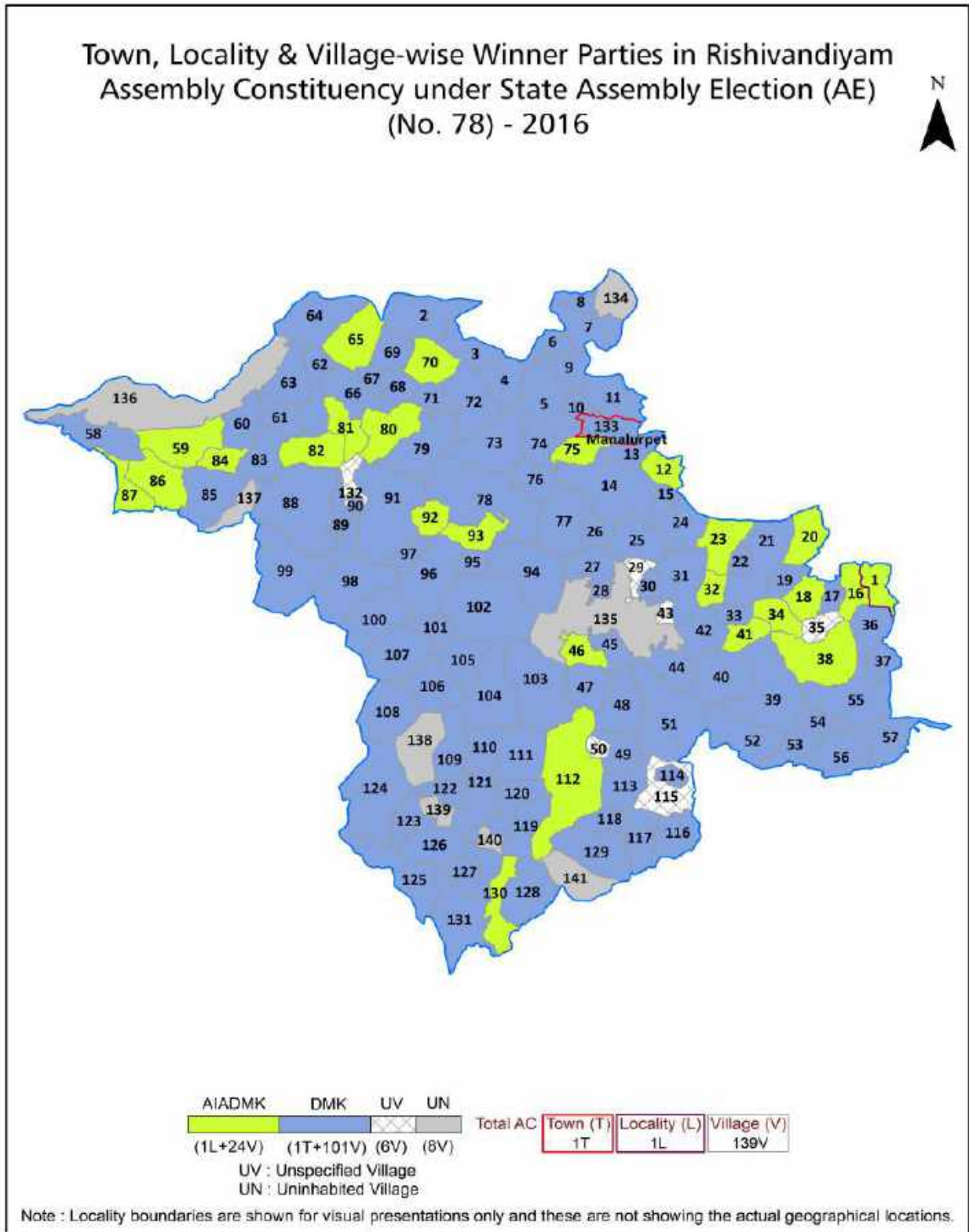
All rights reserved. No part of this book may be reproduced, stored in a retrieval system or transmitted in any form or by any means, mechanical photocopying, photographing, scanning, recording or otherwise without the prior written permission of the publisher. Please refer to Disclaimer at page no. 255 for the use of this publication.

Printed in India

## Contents

No.	Particulars	Page No.
	<b>Introduction</b>	
1	Assembly Constituency - (Vidhan Sabha) at a Glance   Features of Assembly as per Delimitation Commission of India (2008)	1-2
	<b>Location and Political Maps</b>	
2	Location Map   Boundaries of Assembly Constituency - (Vidhan Sabha in District   Boundaries of Assembly Constituency under Parliamentary Constituency - (Lok Sabha)   Town, Locality & Village-wise Winner Parties- 2024, 2021, 2019, 2016, 2014, 2011 and 2009	3-11
	<b>Administrative Setup (2011)</b>	
3	District   Sub-district   Towns   Villages   Inhabited Villages   Uninhabited Villages   Village Panchayat   Intermediate Panchayat	12-19
	<b>Demographics (2011)</b>	
4	Population   Households   Rural/Urban Population   Towns and Villages by Population Size   Sex Ratio (Total & 0-6 Years)   Religious Population   Social Population   Literacy Rate	20-21
	<b>Electoral Features</b>	
5	Important Dates of Last Elections Held   Electors by Gender   Service Electors   Voters   Voters Turnout   Polling Stations & Average Number of Electors per Polling Station   Electors by Age Group   Present Elected Representatives	22-27
	<b>Historical Summary Election Results</b>	
6	Vote Share of Major Parties   Winning Margin (Number & Percentage   Polarity of Parties   Summary Result of Assembly Segment of Parliamentary Elections 2024, 2019, 2014, 2009, 2004 and 1999   Summary Result of Assembly Elections 2021, 2016, 2011, 2006, 2001, 1996, 1991, 1989, 1984, 1980, 1977, 1971 and 1967	28-49
	<b>Polling Station Level Election Results</b>	
7	Name and Number of Polling Station 2024, 2021, 2019, 2016, 2014, 2011 and 2009   Polling Station-wise Electors, Voters & Voters Turnout 2024, 2021, 2019, 2016, 2014, 2011 and 2009   Polling Station wise Elections Results 2024, 2021, 2019, 2016, 2014, 2011 and 2009	50-234
	<b>Share of Assembly Constituency</b>	
8	Share of Assembly Constituency - (Vidhan Sabha) in State, District and Parliamentary Constituency - (Lok Sabha)	235
	<b>Socio-Economic Amenities (2011)</b>	
9	Access to Administrative Units   Agricultural, Manufacturing and Industrial Commodities   Demographic Indicators   Education   Health & Manpower   Drinking Water Supply   Sanitation   Entertainment and Recreations Infrastructure   Power   Food Allocation Distribution and Marketing of Agriculture Commodities Infrastructure   Transport and Road Infrastructure   Communication   Banking and Financial Services   Land Use   Irrigation Source	236-251
10	<b>Abbreviation &amp; Sources</b>	252-254
11	<b>Disclaimer</b>	255

Location & Political Map



## Administrative Setup

### List of Village Panchayat & Intermediate Panchayat (Block) Name - 2011

Village Name	Village Panchayat Name	Intermediate Panchayat Name
Adanur	Erudayampattu	Rshivandiyam
Aliapath	Pirividayampattu	Rshivandiyam
Alur	Alur	Thirukkoyilur
Ariyalur	Ariyalur	Rshivandiyam
Ariyur	Ariyur	Thirukkoyilur
Arkkavadi	Arkkavadi	Rshivandiyam
Arulambadi	Arulambadi	Sankarapuram
Arumbappakkam	Arumbappakkam	Thirukkoyilur
Arumbarambattu	Arumbarambattu	Rshivandiyam
Aruthangudi	Aruthangudi	Thirukkoyilur
Athiyandal	Athiyandal	Mugaiyur
Athiyur	Athiyur	Rshivandiyam
Aviriyur	Aviriyur	Rshivandiyam
Brahmakundam	Brahmakundam	Sankarapuram
Chinnakolliyur	Periakolliyur	Rshivandiyam
Chithal	Chithal	Rshivandiyam
Chithapattinam	Chithapattinam	Mugaiyur
Chitherippattu	Palayasiruvangur	Rshivandiyam
Devaradiarkuppam	Devaradiarkuppam	Mugaiyur
Deviyandal	Nariyandal	Thirukkoyilur
Edaiyur	Edaiyur	Thirukkoyilur
Eduthanur	Eduthanur	Rshivandiyam
Endal	Endal	Rshivandiyam
Eravalam	Eravalam	Thirukkoyilur
Erudayampattu	Erudayampattu	Rshivandiyam
Irumbalakkurichi	Madampoondi	Thirukkoyilur
Ja. Sithamur	Ja. Sithamur	Thirukkoyilur
Jambadai	Jambadai	Rshivandiyam
Jambai	Jambai	Mugaiyur

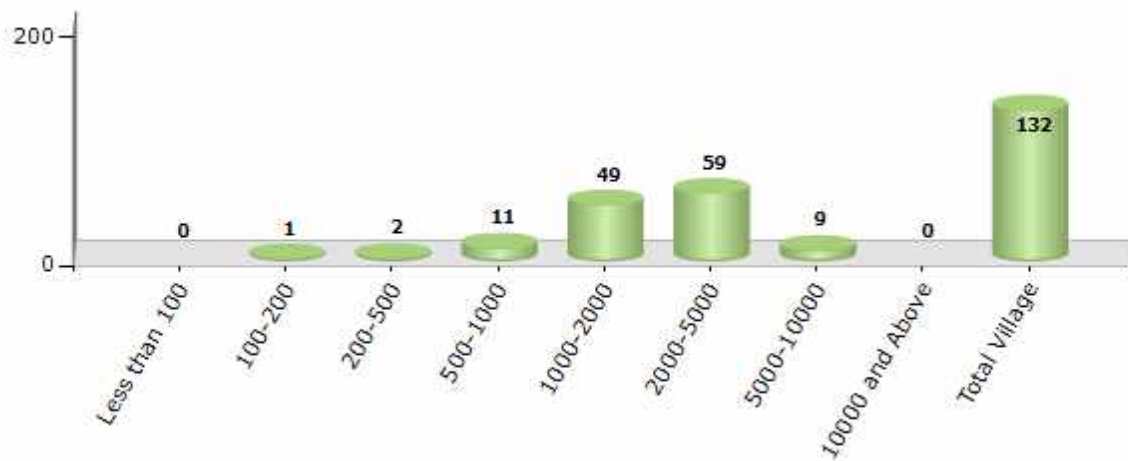
Contd....

## Demographics

### Number of Villages by Population Size - 2011

Less than 100	100-200	200-500	500-1000	1000-2000	2000-5000	5000-10000	10000 and Above	Total Village
0	1	2	11	49	59	9	0	132

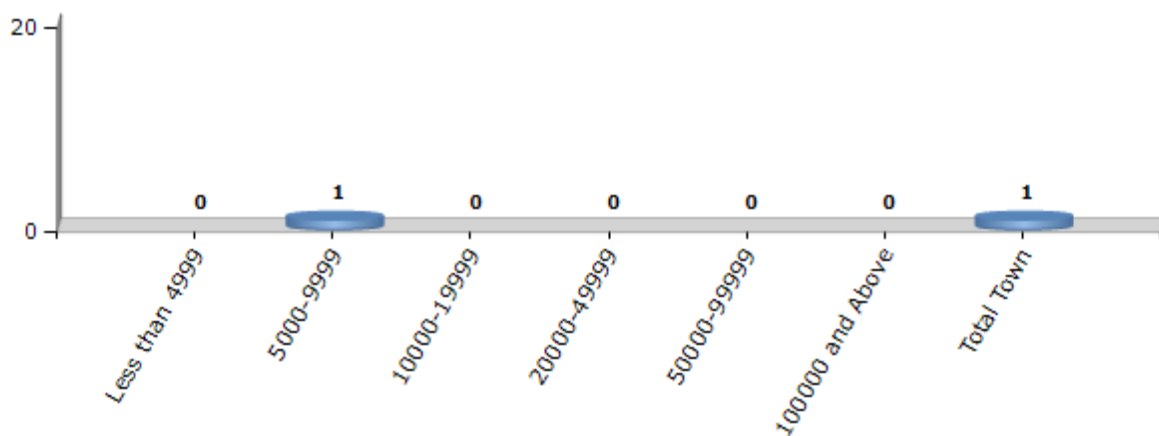
Number of Villages by Population Size - 2011



### Number of Towns by Population Size - 2011

Less than 4999	5000-9999	10000-19999	20000-49999	50000-99999	100000 and Above	Total Town
0	1	0	0	0	0	1

Number of Towns by Population Size - 2011

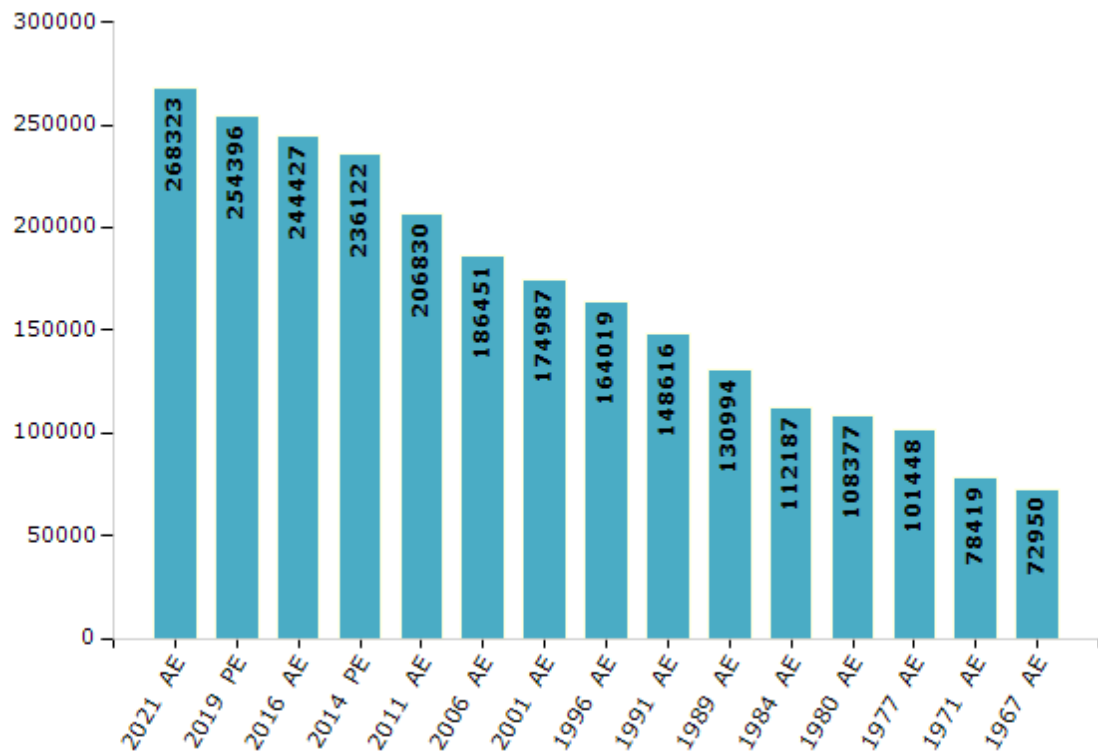


## Electoral Features

### Electors by Male & Female

Year	Male	Female	Others	Total	Year	Male	Female	Others	Total
2021 AE	135948	132316	59	268323	1999 PE	-	-	-	-
2019 PE	129678	124662	56	254396	1996 AE	82122	81897	-	164019
2016 AE	125022	119346	59	244427	1991 AE	74439	74177	-	148616
2014 PE	121239	114830	53	236122	1989 AE	65604	65390	-	130994
2011 AE	106773	100041	16	206830	1984 AE	56079	56108	-	112187
2009 PE	-	-	-	-	1980 AE	54521	53856	-	108377
2006 AE	93318	93133	-	186451	1977 AE	49791	51657	-	101448
2004 PE	-	-	-	-	1971 AE	38682	39737	-	78419
2001 AE	87024	87963	-	174987	1967 AE	-	-	-	72950

Number of Electors



Note : AE : Assembly Election, PE : Assembly Segment of Parliamentary Election



## Historical Summary Election Results

### Summary Result of Assembly Election - 2016

Candidate Name	Party	Votes	Votes %
Karthikeyan.K	DMK	92607	47.08
Dhandapani.K	AIADMK	72104	36.66
Vincent Jayaraj.Vjp	DMDK	14239	7.24
Pandiyar.Kp	PMK	8148	4.14
Barath.S	IND	1710	0.87
Raphael Raj.C	IND	1090	0.55
Chandrasekaran.V	IND	1022	0.52
Sakthivel.S	BSP	918	0.47
Muniyan.K	NTK	782	0.4
Jayaraman.S	IND	630	0.32
Sandhanam.M	IND	513	0.26
Karthik.R	IND	494	0.25
Senthilkumar.M	IJK	406	0.21
Dhandapani.D	IND	322	0.16
Elumalai.N	VVIP	239	0.12
Kamalakannan.M	IND	212	0.11
Radhakrishnan.C	IND	186	0.09
Shankar.S	YSP	119	0.06
Anbazhagan.M	IND	89	0.05
	NOTA	867	0.44

## Polling Station Level Election Results

### Number and Name of Polling Stations (PS) (2021)

Number of Polling Stations	Name of Polling Stations	Number of Polling Stations	Name of Polling Stations
1	Panchayat Union Elementary School, Pulliyankottai-606402	19	Panchayat Union Middle School, South Building West Wing, Ravuthanallur-606402
2	Panchayat Union Elementary School, Pulliyankottai-606402	20	Panchayat Union Middle School, Additional Building East Wing, Ravathanallur-606402
3	Panchayat Union Middle School, South Building West Wing, Lakkinayakanpatti-606402	21	Panchayat Union Middle School, South Building East Wing, Ravuthanallur-606402
4	Panchayat Union Middle School, East Building South Wing, Lakkinayakanpatti-606402	22	Panchayat Union Middle School, New Building North Facing West Wing, Pakkam-605801
5	Panchayat Union Middle School, South Building East Wing, Lakkinayakanpatti-606402	23	Panchayat Union Middle School, New Building West Facing North Wing, Pakkam-605801
5A	Panchayat Union Middle School, South Building East Wing, Lakkinayakanpatti-606402	24	Panchayat Union Elementary School, South Building West Wing, PakkamPudur-605801
6	Panchayat Union Middle School, East Building South Wing, Rangapanur-606402	24A	Panchayat Union Elementary School, South Building West Wing, PakkamPudur-605801
7	Panchayat Union Middle School, North Building East Wing, Rangapanur-606402	25	Panchayat Union Middle School, East Building Centre Wing, Kaduvanur-605801
8	Panchayat Union Middle School, West Building North Wing, Rangapanur-606402	26	Panchayat Union Middle School, North South Building West Wing, Kaduvanur-605801
9	Panchayat Union Middle School, East Building North Wing, Rangapanur-606402	27	Panchayat Union Middle School, North South Building East Wing, Kaduvanur-605801
10	Panchayat Union Middle School, West Building South Wing, Rangapanur-606402	28	Panchayat Union Middle School, West Building North Wing, Kaduvanur-605801
11	Panchayat Union Middle School, West Building North Wing, Pavunchipattu-606402	28A	Panchayat Union Middle School, West Building North Wing, Kaduvanur-605801
11A	Panchayat Union Middle School, West Building North Wing, Pavunchipattu-606402	29	Roman Catholic Middle School, North Building West Wing, Kanagadu-605801
12	Panchayat Union Middle School, North Building East Wing, Pavunchipattu-606402	30	Roman Catholic Middle School, North Building East West wing, Kanagadu-605801
13	Government Higher Secondary School, West Building North Wing, Pudupattu-606402	31	Government Elementary School, New North Building, Thozhuvanhangal-605801
14	Government Higher Secondary School, South Building West Wing Room No 12, Pudupattu-606402	32	Panchayat Union Primary School, Centre Building, Thozhuvanhangal-605801
15	Government Higher Secondary School, West Building North Wing, Pudupattu-606402	33	Panchayat Union Urdu Middle School, East Facing North Wing, Vadaponparappi-605702
15A	Government Higher Secondary School, West Building North Wing, Pudupattu-606402	34	Panchayat Union Urdu Middle School, East Facing South Wing, Vadaponparappi-605702
16	Government Higher Secondary School, West Building South Wing Room No 8, Pudupattu-606402	35	Panchayat Union Urdu Middle School, South Building, Vadaponparappi-605702
17	Government Higher Secondary School, North South Building Room No 13, Pudupattu-606402	36	Panchayat Union Urdu Middle School, North Building, Vadaponparappi-605702
18	Panchayat Union Middle School, South Building West Wing, Ravuthanallur-606402	37	Panchayat Union Elementary School, West Building South Wing, Birammakundam-605702

Contd....

**Polling Station Level Election Results**

**Polling Station-wise Votes Secured by Overall Top Five Parties in Rshivandiyam Assembly in Assembly Election (AE) under Kallakurichi Parliamentary Constituency in Tamil Nadu (2021)**

Number of Polling Station	Winner - Karthikeyan K (DMK)	Runner-up - Santhosh S A (AIADMK)	3rd - Suresh Manivannan R (NTK)	4th - Prabhu S (AMMKMNKZ)	5th - Murugan K (IND)	NOTA	Other	Total Votes Secured
31	307	312	36	23	4	7	4	693
32	483	250	38	53	3	19	11	857
33	251	256	23	3	0	6	6	545
34	288	125	21	11	1	7	4	457
35	513	152	69	10	6	8	2	760
36	275	55	49	3	1	3	4	390
37	194	257	14	10	3	3	6	487
38	284	219	9	10	5	6	2	535
39	367	179	32	6	7	14	7	612
39A	260	134	16	2	9	6	8	435
40	260	334	17	9	0	6	2	628
41	340	308	14	7	3	7	8	687
42	345	186	26	24	4	8	3	596
43	555	56	24	29	3	7	6	680
44	344	96	29	10	3	8	7	497
45	229	194	12	9	2	3	3	452
45A	216	196	23	22	6	10	15	488
46	372	256	107	2	5	3	14	759
47	397	143	86	1	2	4	3	636
48	301	108	49	11	2	7	1	479
48A	211	108	12	18	1	4	2	356
49	474	148	41	27	0	1	6	697
50	414	121	98	16	2	2	8	661
51	381	140	159	8	0	0	9	697
52	319	86	75	11	0	3	5	499
52A	216	137	68	12	2	4	4	443
53	394	201	21	10	4	6	8	644
54	331	242	38	18	6	8	4	647
55	263	137	31	4	1	6	11	453
56	387	184	47	13	1	6	9	647
57	288	161	37	15	1	5	9	516
57A	263	120	15	14	0	3	0	415
58	311	438	40	6	6	15	9	825
59	158	261	27	13	5	4	9	477
59A	235	198	29	10	1	4	2	479

Contd....

## Polling Station Level Election Results

**Winner, Runner-up and 3rd Party Position & Winning Margin According to Polling Stations in Rishivandiyam Assembly in Assembly Election (AE) under Kallakurichi Parliamentary Constituency in Tamil Nadu (2021)**

Polling Station Number	Winner Party	Winner Votes (%)	Runner-up Party	Runner-up Votes (%)	Winning Margin Votes (%)	Third Party	Third Party Votes (%)	Other Votes (%)
63	DMK	383 (76.29)	AIADMK	60 (11.95)	323 (64.34)	NTK	48 (9.56)	11 (2.19)
64	DMK	272 (49.54)	AIADMK	203 (36.98)	69 (12.56)	NTK	54 (9.84)	20 (3.64)
65	DMK	447 (58.43)	AIADMK	207 (27.06)	240 (31.37)	NTK	66 (8.63)	45 (5.88)
66	DMK	357 (64.44)	AIADMK	106 (19.13)	251 (45.31)	NTK	69 (12.45)	22 (3.97)
67	DMK	251 (61.37)	AIADMK	95 (23.23)	156 (38.14)	NTK	48 (11.74)	15 (3.67)
67A	DMK	257 (55.63)	AIADMK	125 (27.06)	132 (28.57)	NTK	62 (13.42)	18 (3.9)
68	DMK	337 (67.13)	AIADMK	87 (17.33)	250 (49.8)	NTK	54 (10.76)	24 (4.78)
69	DMK	331 (63.65)	AIADMK	112 (21.54)	219 (42.11)	NTK	37 (7.12)	40 (7.69)
70	AIADMK	334 (46.2)	DMK	313 (43.29)	21 (2.91)	NTK	39 (5.39)	37 (5.12)
71	DMK	396 (55.93)	AIADMK	258 (36.44)	138 (19.49)	NTK	16 (2.26)	38 (5.37)
72	DMK	313 (49.84)	AIADMK	275 (43.79)	38 (6.05)	NTK	21 (3.34)	19 (3.03)
73	DMK	288 (54.14)	AIADMK	191 (35.9)	97 (18.24)	AMMKMNKZ	18 (3.38)	35 (6.58)
73A	DMK	226 (45.38)	AIADMK	214 (42.97)	12 (2.41)	AMMKMNKZ	22 (4.42)	36 (7.23)
74	DMK	227 (44.51)	AIADMK	221 (43.33)	6 (1.18)	NTK	28 (5.49)	34 (6.67)
74A	DMK	227 (70.28)	AIADMK	68 (21.05)	159 (49.23)	NTK	15 (4.64)	13 (4.02)
75	AIADMK	247 (52.78)	DMK	173 (36.97)	74 (15.81)	NTK	22 (4.7)	26 (5.56)
75A	AIADMK	265 (63.55)	DMK	113 (27.1)	152 (36.45)	AMMKMNKZ	20 (4.8)	19 (4.56)
76	DMK	269 (57.36)	AIADMK	137 (29.21)	132 (28.15)	NTK	33 (7.04)	30 (6.4)
76A	DMK	299 (62.95)	AIADMK	128 (26.95)	171 (36)	AMMKMNKZ	21 (4.42)	27 (5.68)
77	DMK	379 (45.83)	AIADMK	348 (42.08)	31 (3.75)	AMMKMNKZ	54 (6.53)	46 (5.56)
78	DMK	204 (63.95)	AIADMK	94 (29.47)	110 (34.48)	NTK	5 (1.57)	16 (5.02)
78A	DMK	327 (54.23)	AIADMK	227 (37.65)	100 (16.58)	AMMKMNKZ	29 (4.81)	20 (3.32)
79	DMK	320 (47.06)	AIADMK	270 (39.71)	50 (7.35)	AMMKMNKZ	62 (9.12)	28 (4.12)
80	DMK	263 (51.07)	AIADMK	136 (26.41)	127 (24.66)	AMMKMNKZ	51 (9.9)	65 (12.62)
81	DMK	280 (49.04)	AIADMK	240 (42.03)	40 (7.01)	NTK	30 (5.25)	21 (3.68)
81A	AIADMK	236 (54)	DMK	147 (33.64)	89 (20.36)	AMMKMNKZ	29 (6.64)	25 (5.72)
82	DMK	203 (42.74)	AIADMK	188 (39.58)	15 (3.16)	NTK	28 (5.89)	56 (11.79)
82A	AIADMK	288 (45.28)	DMK	266 (41.82)	22 (3.46)	AMMKMNKZ	39 (6.13)	43 (6.76)
83	DMK	185 (50.41)	AIADMK	154 (41.96)	31 (8.45)	NTK	11 (3)	17 (4.63)
84	DMK	317 (56.81)	AIADMK	166 (29.75)	151 (27.06)	NTK	46 (8.24)	29 (5.2)
85	DMK	324 (72.97)	AIADMK	62 (13.96)	262 (59.01)	NTK	30 (6.76)	28 (6.31)
86	AIADMK	328 (48.16)	DMK	293 (43.02)	35 (5.14)	AMMKMNKZ	26 (3.82)	34 (4.99)
87	AIADMK	335 (58.98)	DMK	194 (34.15)	141 (24.83)	AMMKMNKZ	15 (2.64)	24 (4.23)
88	DMK	358 (66.92)	AIADMK	125 (23.36)	233 (43.56)	NTK	30 (5.61)	22 (4.11)
88A	DMK	419 (76.88)	AIADMK	96 (17.61)	323 (59.27)	AMMKMNKZ	10 (1.83)	20 (3.67)
89	AIADMK	238 (45.51)	DMK	226 (43.21)	12 (2.3)	NTK	35 (6.69)	24 (4.59)
89A	DMK	222 (48.79)	AIADMK	191 (41.98)	31 (6.81)	AMMKMNKZ	19 (4.18)	23 (5.05)

Contd....

## Socio-Economic Amenities - Rural

### Access to Education Facilities

Particulars	Number of Villages (% of Population)				
	Available	Not Available	If Not Available (Distance of Nearest Facility)		
			A	B	C
Govt. Primary School	126 (99)	5 (1)	4 (1)	1 (0)	0 (0)
Private Primary School	18 (22)	113 (78)	0 (0)	0 (0)	0 (0)
Govt. Middle School	78 (74)	53 (26)	35 (18)	13 (5)	0 (0)
Private Middle School	9 (9)	122 (91)	3 (2)	0 (0)	0 (0)
Govt. Secondary School	21 (24)	110 (76)	54 (36)	48 (33)	2 (0)
Private Secondary School	6 (7)	125 (93)	2 (1)	1 (3)	0 (0)
Govt. Senior Secondary School	10 (12)	121 (88)	41 (31)	72 (50)	6 (3)
Private Senior Secondary School	2 (3)	129 (97)	0 (0)	1 (3)	0 (0)
Govt. Arts and Science Degree College	0 (0)	131 (100)	0 (0)	0 (0)	26 (23)
Private Arts and Science Degree College	0 (0)	131 (100)	6 (3)	23 (18)	76 (56)
Govt. Engineering College	0 (0)	131 (100)	0 (0)	0 (0)	1 (1)
Private Engineering College	0 (0)	131 (100)	0 (0)	1 (2)	129 (97)
Govt. Medicine College	0 (0)	131 (100)	0 (0)	0 (0)	130 (100)
Private Medicine College	0 (0)	131 (100)	0 (0)	0 (0)	1 (0)
Govt. Management Institute	0 (0)	131 (100)	0 (0)	0 (0)	4 (3)
Private Management Institute	0 (0)	131 (100)	0 (0)	1 (2)	126 (96)
Govt. Polytechnic	0 (0)	131 (100)	2 (1)	14 (9)	36 (23)
Private Polytechnic	0 (0)	131 (100)	0 (0)	5 (5)	74 (62)
Govt. Vocational Training School/ITI	1 (1)	130 (99)	0 (0)	7 (5)	11 (10)
Private Vocational Training School/ITI	2 (3)	129 (97)	17 (14)	52 (38)	41 (30)
Govt. Non Formal Training Centre	124 (98)	7 (2)	5 (1)	1 (0)	0 (0)
Private Non Formal Training Centre	1 (2)	130 (98)	0 (0)	0 (0)	1 (1)
Govt. School For Disabled	1 (1)	130 (99)	0 (0)	0 (0)	13 (8)
Private School For Disabled	0 (0)	131 (100)	0 (0)	3 (4)	114 (86)
Government Others	1 (1)	130 (99)	0 (0)	0 (0)	0 (0)
Private Others	0 (0)	131 (100)	0 (0)	0 (0)	0 (0)

Note : Distance A : Less than 5 km; B : Between 5-10 km; C : 10+ km.; Source : Data Analysis is based on 2011 Census.

## DISCLAIMER

The Terms of Use and Disclaimer of Datanet India Private Limited (hereinafter referred to as "Datanet") for use of this analysis report of **Rshivandiyam Assembly Constituency (Rshivandiyam Vidhan Sabha)** :-

1. **Assembly Factbook™** is a Registered Trade Mark owned by Datanet.
2. All the maps are sketched and graphical representation only and have not been drawn to the scale and also not to represent the actual geographical area or boundary of the unit.
3. The data for the aforesaid analysis is based on authentic sources and has been culled from the various publications of Census, CSO and NSSO for district and block level data, various central and state government departments, Central & State Elections Commissions and the concerned Returning Officers' releases, Electoral Rolls, Election results and allied publications, internal assessment, surveys, estimates and analysis. Therefore, certain adjustment of data at micro level may have been done to arrive closer to the macro data.
4. Data have been provided on an "As Is" and "As AVAILABLE" basis
5. The colours shown in the maps or diagram and charts of a particular party, alliance or AC are indicative and do not represent them.
6. This publication which includes maps, sheets, graphs and data would be the property under copyright of Datanet only. The user may use these for its internal study, analysis and research purposes. It's public display, re-selling or any commercial uses by the user are not allowed.
7. Datanet has taken due care and caution in compilation and processing of data and allied information, but does not guarantee the accuracy, adequacy or completeness of any information/analysis and will be not responsible for any errors or omissions or for the results obtained from the use of such information/analysis.
8. All the contents for the publication have been culled from various authentic sources and Datanet reasonably believes such sources to be reliable, but does not make any representations, express or implied as to the accuracy or fitness of use of such information. The information or contents of the information/analysis do not constitute advice and should not be relied upon in making (or refraining from making) any decision. Any reliance placed upon the information provided by Datanet is the sole responsibility and strictly at the user's risk.
9. In no event will Datanet be liable for any damages (including, without limitation, damages for loss of business projects, or loss of profits) arising in contract, tort or otherwise from the use of or inability to use any of its contents, or from any action taken (or refrained from being taken) as a result of using the analysis or any of its contents. Datanet its directors, owners, editors, officials, employees, distributor and agents or any associate will not be liable for any errors in the information contained or any consequences arising from the use of the contents of the provided information/analysis.
10. If any provision of these terms and conditions is held invalid or illegal or unenforceable for any reason by any court of competent jurisdiction, such provision shall be severed and the remainder of provisions of the terms and conditions shall continue in full force and effect as if the Term of Use had been executed with the invalid, illegal or unenforceable provision eliminated.
11. If there are any discrepancies in the information provided, please bring it to attention of Datanet for suitable rectification measures.

**Buy Online This Complete Book At**  
**Datanet India eBooks Store**

[www.indiastatpublications.com](http://www.indiastatpublications.com)

or go directly at

[http://www.indiastatpublications.com/  
Assembly\\_factbook/Tamil\\_Nadu/Kallakurichi/Rishivandiyam](http://www.indiastatpublications.com/Assembly_factbook/Tamil_Nadu/Kallakurichi/Rishivandiyam)

 **india**stat**elections**

