



Tamil Nadu

# Assembly Factbook™

Sankarapuram Assembly Constituency



Key Electoral Data of Sankarapuram  
Assembly Constituency (Vidhan Sabha)

Tamil Nadu

# Assembly Factbook™

Sankarapuram Assembly Constituency



Sankarapuram Vidhan Sabha

## **Editor & Director**

Dr. R.K. Thukral

## **Research Editor**

Dr. Shafeeq Rahman

## **Compiled, Researched and Published by Datanet India Pvt. Ltd.**

D-100, 1st Floor,

Okhla Industrial Area, Phase-I,  
New Delhi- 110020.

Ph.: 91-11- 43580781-84

Email : support@indiastatpublications.com

Website : www.indiastatelections.com

## **Online Book Store :**

www.indiastatpublications.com

**Report No. :** AFB/TN-079-0125

**ISBN :** 978-93-5313-849-3

**First Edition :** January, 2018

**Eighth Updated Edition :** January, 2025

**Price :** Rs. 11500/-

US\$ 310

© **Datanet India Pvt. Ltd.**

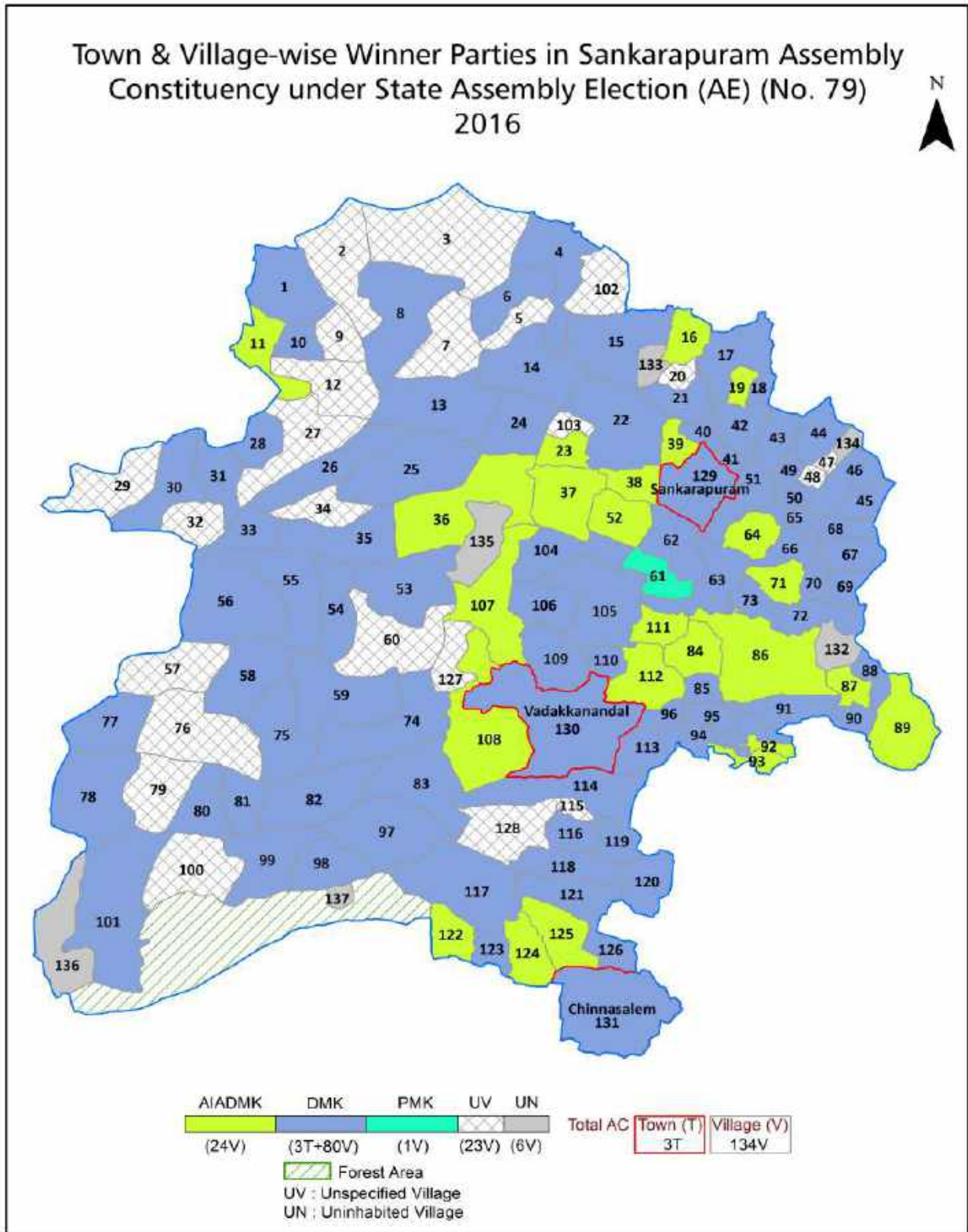
All rights reserved. No part of this book may be reproduced, stored in a retrieval system or transmitted in any form or by any means, mechanical photocopying, photographing, scanning, recording or otherwise without the prior written permission of the publisher. Please refer to Disclaimer at page no. 256 for the use of this publication.

Printed in India

## Contents

No.	Particulars	Page No.
	<b>Introduction</b>	
1	Assembly Constituency - (Vidhan Sabha) at a Glance   Features of Assembly as per Delimitation Commission of India (2008)	1-2
	<b>Location and Political Maps</b>	
2	Location Map   Boundaries of Assembly Constituency - (Vidhan Sabha in District   Boundaries of Assembly Constituency under Parliamentary Constituency - (Lok Sabha)   Town & Village-wise Winner Parties- 2024, 2021, 2019, 2016, 2014, 2011 and 2009	3-11
	<b>Administrative Setup (2011)</b>	
3	District   Sub-district   Towns   Villages   Inhabited Villages   Uninhabited Villages   Village Panchayat   Intermediate Panchayat	12-19
	<b>Demographics (2011)</b>	
4	Population   Households   Rural/Urban Population   Towns and Villages by Population Size   Sex Ratio (Total & 0-6 Years)   Religious Population   Social Population   Literacy Rate	20-21
	<b>Electoral Features</b>	
5	Important Dates of Last Elections Held   Electors by Gender   Service Electors   Voters   Voters Turnout   Polling Stations & Average Number of Electors per Polling Station   Electors by Age Group   Present Elected Representatives	22-27
	<b>Historical Summary Election Results</b>	
6	Vote Share of Major Parties   Winning Margin (Number & Percentage   Polarity of Parties   Summary Result of Assembly Segment of Parliamentary Elections 2024, 2019, 2014, 2009, 2004 and 1999   Summary Result of Assembly Elections 2021, 2016, 2011, 2006, 2001, 1996, 1991, 1989, 1984, 1980, 1977, 1971 and 1967	28-49
	<b>Polling Station Level Election Results</b>	
7	Name and Number of Polling Station 2024, 2021, 2019, 2016, 2014, 2011 and 2009   Polling Station-wise Electors, Voters & Voters Turnout 2024, 2021, 2019, 2016, 2014, 2011 and 2009   Polling Station wise Elections Results 2024, 2021, 2019, 2016, 2014, 2011 and 2009	50-235
	<b>Share of Assembly Constituency</b>	
8	Share of Assembly Constituency - (Vidhan Sabha) in State, District and Parliamentary Constituency - (Lok Sabha)	236
	<b>Socio-Economic Amenities (2011)</b>	
9	Access to Administrative Units   Agricultural, Manufacturing and Industrial Commodities   Demographic Indicators   Education   Health & Manpower   Drinking Water Supply   Sanitation   Entertainment and Recreations Infrastructure   Power   Food Allocation Distribution and Marketing of Agriculture Commodities Infrastructure   Transport and Road Infrastructure   Communication   Banking and Financial Services   Land Use   Irrigation Source	237-252
10	<b>Abbreviation &amp; Sources</b>	253-255
11	<b>Disclaimer</b>	256

Location & Political Map



## Administrative Setup

### List of Village Panchayat & Intermediate Panchayat (Block) Name - 2011

Village Name	Village Panchayat Name	Intermediate Panchayat Name
Karadichittur	Karadichittur , Ka.Sellampatu	Kallakkurichi
Kariyalur(p)	Kariyalur(P)	Kalrayan Hills
Karuvelampadi(P)	Kondiyanatham	Kalrayan Hills
Keelapattu	Keelapattu	Sankarapuram
Agarakottalam	Agarakottalam	Kallakkurichi
Keelathukkuli	Maniyarpalayam (P)	Kalrayan Hills
Agraharapandalam	Agraharapandalam	Sankarapuram
Keelnilavur	Innadu (P)	Kalrayan Hills
Alambalam (Kallakurichi)	Alambalam (Kallakurichi)	Kallakkurichi
Kidangudaiyambattu	Kidangudaiyambattu	Sankarapuram
Alannur	Serapattu	Kalrayan Hills
Kilakkadu (P)	Kilakkadu (P)	Kalrayan Hills
Alathur	Alathur	Kallakkurichi
Kondiyanatham	Kondiyanatham	Kalrayan Hills
Anaikkaraiikkottalam	Agarakottalam	Kallakkurichi
Kosappadi	Kosappadi	Sankarapuram
Arampundi(p)	Arampundi(P)	Kalrayan Hills
Arasambattu	Arasambattu	Sankarapuram
Kulathur	Kulathur	Sankarapuram
Arasarambattu	Viriyur	Sankarapuram
Kurmbalur	Serapattu	Kalrayan Hills
Aravankadu	Maniyarpalayam (P)	Kalrayan Hills
Madavachcheri	Madavachcheri	Kallakkurichi
Ariyaperumanur	Ariyaperumanur , Renganathapuram	Kallakkurichi
Arur	Arur	Sankarapuram
Mallapuram	Rangappanur	Sankarapuram
Cholampattu	Cholampattu	Sankarapuram
Malliampadi	Pottiyam(P)	Kalrayan Hills
Devapandalam	Devapandalam	Sankarapuram

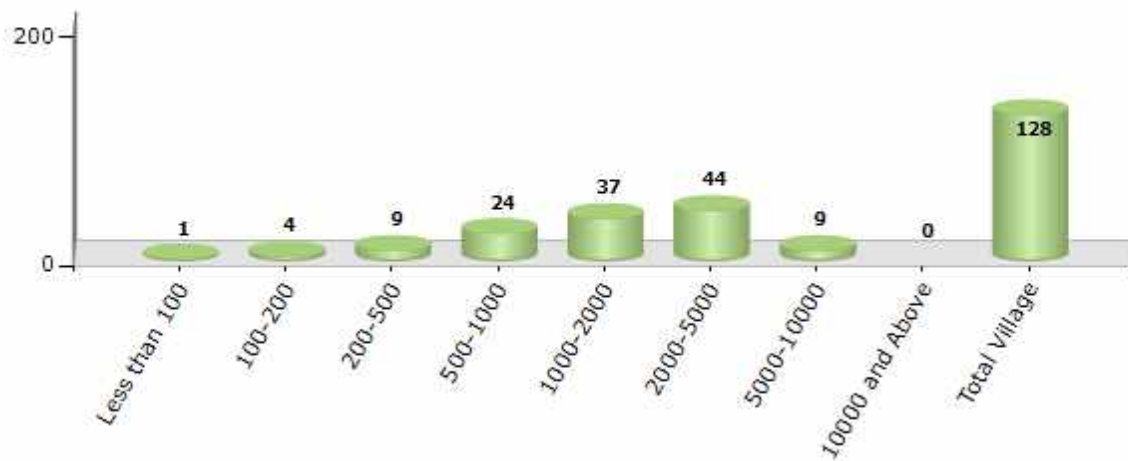
Contd....

## Demographics

### Number of Villages by Population Size - 2011

Less than 100	100-200	200-500	500-1000	1000-2000	2000-5000	5000-10000	10000 and Above	Total Village
1	4	9	24	37	44	9	0	128

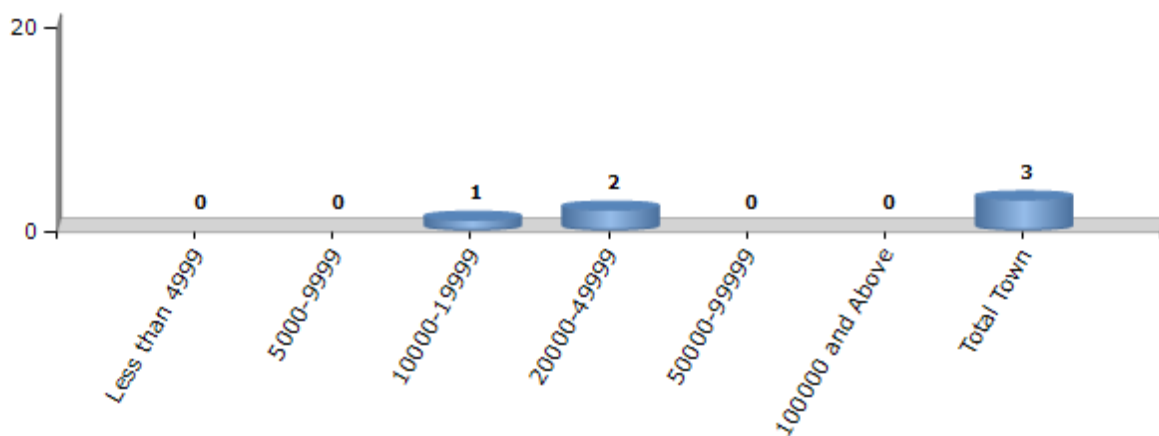
Number of Villages by Population Size - 2011



### Number of Towns by Population Size - 2011

Less than 4999	5000-9999	10000-19999	20000-49999	50000-99999	100000 and Above	Total Town
0	0	1	2	0	0	3

Number of Towns by Population Size - 2011

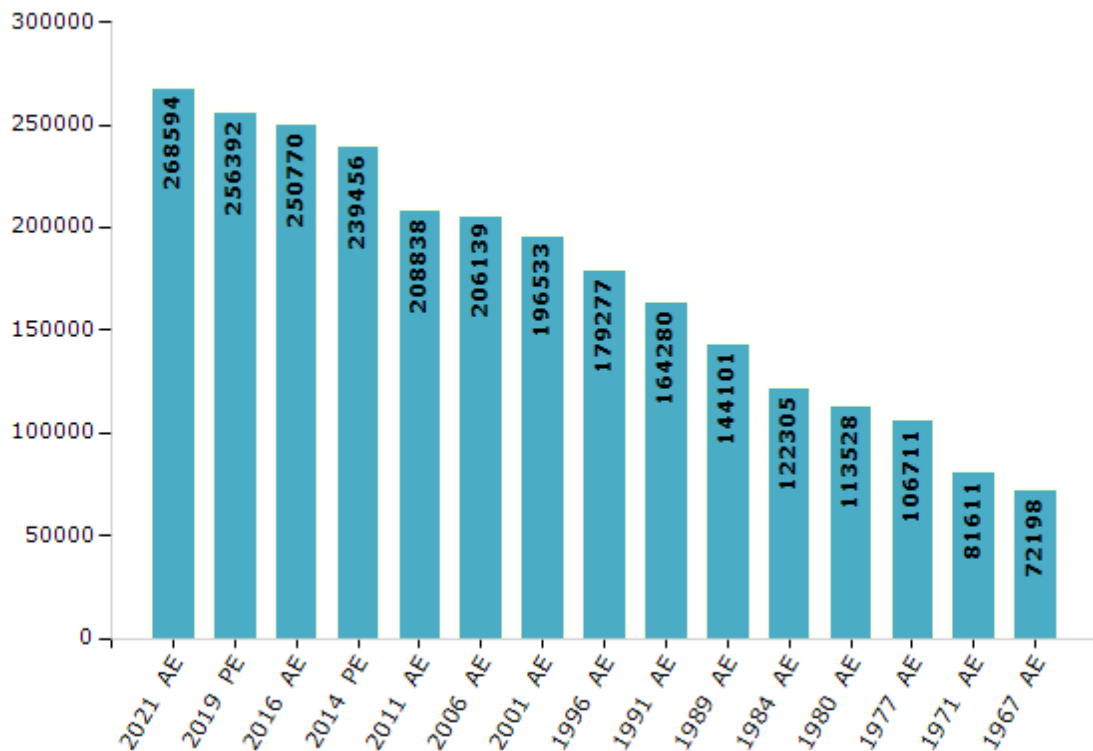


## Electoral Features

### Electors by Male & Female

Year	Male	Female	Others	Total	Year	Male	Female	Others	Total
2021 AE	133833	134713	48	268594	1999 PE	-	-	-	-
2019 PE	128329	128020	43	256392	1996 AE	89549	89728	-	179277
2016 AE	125615	125119	36	250770	1991 AE	81757	82523	-	164280
2014 PE	120804	118624	28	239456	1989 AE	71444	72657	-	144101
2011 AE	106418	102410	10	208838	1984 AE	60486	61819	-	122305
2009 PE	-	-	-	-	1980 AE	56067	57461	-	113528
2006 AE	101903	104236	-	206139	1977 AE	52919	53792	-	106711
2004 PE	-	-	-	-	1971 AE	40745	40866	-	81611
2001 AE	98277	98256	-	196533	1967 AE	-	-	-	72198

Number of Electors



Note : AE : Assembly Election, PE : Assembly Segment of Parliamentary Election



## Historical Summary Election Results

### Summary Result of Assembly Election - 2016

Candidate Name	Party	Votes	Votes %
Udhayasuriyan.T	DMK	90920	44.72
Mohan P	AIADMK	76392	37.58
Sivaraman S	PMK	13612	6.7
Govinthan.R	DMDK	13343	6.56
Rajendran S	KMDK	1189	0.58
Moorthy M K	IND	1181	0.58
Abdul Gafoor.G	SDPI	1141	0.56
Rajamani V	IND	955	0.47
Sankar S	NTK	663	0.33
Mannan M P	BSP	572	0.28
Arumugam P	IND	541	0.27
Sarathi K	IJK	315	0.15
Marikannu A	IND	314	0.15
Dhanam K	RPI	275	0.14
Senthil Murugan P	IND	228	0.11
Jayaprakash K	IND	223	0.11
Arasu A	IND	221	0.11
Oviyar Anandh C	LJP	178	0.09
	NOTA	1032	0.51

## Polling Station Level Election Results

### Number and Name of Polling Stations (PS) (2021)

Number of Polling Stations	Name of Polling Stations	Number of Polling Stations	Name of Polling Stations
1	Government Tribal Residential School, Thekkampattu-606401	20	Government Tribal Residency Primary School, Mavadipattu-606209
2	Nallameyppan Higher secondary School, Serappattu-606401	21	Danish Mission School, North Building East Part, Kariyalur-606209
3	Nallameyppan Higher secondary School, Serappattu-606401	21A	Danish Mission School, North Building East Part, Kariyalur-606209
4	Government Tribal Welfare Res.School, Thumbarampattu-606401	22	Danish Mission School, West Building North Part, Kariyalur-606209
5	Government Tribal Res.School, Vanjikuzhi-606401	23	Government Tribal Residency Middle School, Nochimedu-606209
6	Government Tribal Res.School, Perumbur-606401	24	Noon Menial Centre Thazhkandikkal, Thazhkandikkal-606209
7	Government Tribal Residential Middle School, North wing, Moolakadu-606402	25	Government Tribal Model Higher Secondary School, Vellimalai-606209
8	Government Tribal Residential Primary School, Pappathimoolai-606402	26	Government Tribal Residency Middle School, Vazhapadi-606209
9	Government tribal Res. Elementry School, Chinnapeloondi-606209	27	Government Tribal Residency School, Mattppattu-606209
9A	Government tribal Res. Elementry School, Chinnapeloondi-606209	27A	Government Tribal Residency School, Mattppattu-606209
10	Palvadi Centre, Vengodu-606209	28	Government Tribal Residency School, South Wing, Thoradipattu-606209
11	Government Tribal Residential Primary School, Mottaiyanur-606209	28A	Government Tribal Residency School, South Wing, Thoradipattu-606209
12	Government Tribal Res High School, Innadu-606207	29	Government Tribal Residency School, North Wing, Thoradipattu-606209
13	Government Tribal Res.Middle School, New Building, Kilakadu-606401	30	Government Tribal Residency Middle School, West Part, Arampoondi-606209
13A	Government Tribal Res.Middle School, New Building, Kilakadu-606401	30A	Government Tribal Residency Middle School, West Part, Arampoondi-606209
14	Noon Meal Centre, Koodaram-606401	31	Government Tribal Residency Middle School, West Part, Arampoondi-606209
15	Government Tribal Res Elementary School, Kannur-606401	32	Noon Meal Centre, Uppur-606209
16	Noon meals Centre, Undakalvalaivu-606207	33	Government Tribal Res School, Vandagapadi-606209
17	Government Tribal Residential Hr.Sec School, East building, Maniyarpalayam-606209	34	Government Tribal Residency School, Varam-606209
18	Government Tribal Res.High School, West Building, Maniyarpalayam-606209	35	Noon Meal Centre, Kedar-606209
19	Government Tribal Residential Primary School, Kizhathukuzhi-606209	36	Government Tribal Residency School, Mundiur-606209

Contd....

## Polling Station Level Election Results

### Polling Station-wise Votes Secured by Overall Top Five Parties in Sankarapuram Assembly in Assembly Election (AE) under Kallakurichi Parliamentary Constituency in Tamil Nadu (2021)

Number of Polling Station	Winner - Udhayasuriyan T (DMK)	Runner-up - Dr.Raja G (PMK)	3rd - Rajiyama B (NTK)	4th - Arul P (IND)	5th - Mannan M P (IND)	NOTA	Other	Total Votes Secured
30A	195	76	9	6	6	2	31	325
31	530	161	17	18	7	5	59	797
32	314	143	13	23	4	0	39	536
33	324	332	14	27	9	5	61	772
34	282	111	3	20	2	3	31	452
35	140	109	2	0	0	0	2	253
36	488	231	18	3	1	3	24	768
37	492	234	9	17	14	8	33	807
38	399	126	28	11	23	7	58	652
39	417	220	12	10	5	1	44	709
40	299	97	17	10	5	1	14	443
41	356	253	25	8	2	2	23	669
42	491	175	16	13	3	2	10	710
43	235	210	22	9	1	0	4	481
44	346	63	6	11	8	4	49	487
44A	365	127	14	13	3	2	37	561
45	299	112	11	6	16	3	23	470
46	483	205	20	3	1	4	9	725
47	438	146	22	7	4	1	6	624
48	425	233	32	11	3	3	20	727
49	425	288	58	12	2	1	20	806
50	166	290	19	6	2	2	11	496
50A	155	259	17	6	2	0	8	447
51	275	350	51	9	2	4	15	706
52	350	331	19	3	2	1	19	725
53	276	423	32	7	4	4	20	766
54	450	139	17	4	5	0	17	632
55	143	385	22	10	4	0	13	577
56	337	171	22	7	7	4	16	564
57	419	250	14	6	1	6	8	704
58	361	167	18	1	3	3	7	560
59	325	112	24	3	2	2	7	475
59A	215	222	13	8	3	1	20	482
60	220	472	21	9	1	2	16	741
61	262	102	24	9	8	1	14	420

Contd....

## Polling Station Level Election Results

### Winner, Runner-up and 3rd Party Position & Winning Margin According to Polling Stations in Sankarapuram Assembly in Assembly Election (AE) under Kallakurichi Parliamentary Constituency in Tamil Nadu (2021)

Polling Station Number	Winner Party	Winner Votes (%)	Runner-up Party	Runner-up Votes (%)	Winning Margin Votes (%)	Third Party	Third Party Votes (%)	Other Votes (%)
66	DMK	610 (82.88)	PMK	77 (10.46)	533 (72.42)	NTK	25 (3.4)	24 (3.26)
67	DMK	489 (79.51)	PMK	71 (11.54)	418 (67.97)	NTK	22 (3.58)	33 (5.37)
68	PMK	243 (52.71)	DMK	194 (42.08)	49 (10.63)	NTK	13 (2.82)	11 (2.39)
68A	PMK	202 (46.98)	DMK	189 (43.95)	13 (3.03)	NTK	22 (5.12)	17 (3.95)
69	DMK	482 (65.14)	PMK	154 (20.81)	328 (44.33)	NTK	82 (11.08)	22 (2.97)
70	DMK	406 (57.34)	PMK	259 (36.58)	147 (20.76)	NTK	24 (3.39)	19 (2.68)
71	DMK	355 (49.31)	PMK	317 (44.03)	38 (5.28)	NTK	25 (3.47)	23 (3.19)
72	DMK	531 (68.78)	PMK	162 (20.98)	369 (47.8)	NTK	31 (4.02)	48 (6.22)
73	PMK	293 (59.92)	DMK	148 (30.27)	145 (29.65)	NTK	21 (4.29)	27 (5.52)
74	PMK	277 (46.32)	DMK	270 (45.15)	7 (1.17)	NTK	24 (4.01)	27 (4.52)
75	PMK	261 (44.54)	DMK	255 (43.52)	6 (1.02)	NTK	42 (7.17)	28 (4.78)
76	DMK	467 (68.98)	PMK	132 (19.5)	335 (49.48)	NTK	55 (8.12)	23 (3.4)
77	DMK	430 (66.98)	PMK	143 (22.27)	287 (44.71)	NTK	45 (7.01)	24 (3.74)
78	PMK	412 (51.95)	DMK	337 (42.5)	75 (9.45)	NTK	16 (2.02)	28 (3.53)
79	PMK	317 (68.61)	DMK	114 (24.68)	203 (43.93)	NTK	16 (3.46)	15 (3.25)
79A	PMK	355 (68.67)	DMK	132 (25.53)	223 (43.14)	NTK	10 (1.93)	20 (3.87)
80	DMK	316 (65.29)	PMK	134 (27.69)	182 (37.6)	NTK	25 (5.17)	9 (1.86)
80A	DMK	456 (89.94)	PMK	17 (3.35)	439 (86.59)	NTK	17 (3.35)	17 (3.35)
81	DMK	364 (48.47)	PMK	326 (43.41)	38 (5.06)	NTK	28 (3.73)	33 (4.39)
82	PMK	299 (50.42)	DMK	252 (42.5)	47 (7.92)	NTK	23 (3.88)	19 (3.2)
83	DMK	252 (51.85)	PMK	202 (41.56)	50 (10.29)	NTK	10 (2.06)	22 (4.53)
84	PMK	382 (64.53)	DMK	178 (30.07)	204 (34.46)	NTK	9 (1.52)	23 (3.89)
84A	PMK	221 (63.32)	DMK	107 (30.66)	114 (32.66)	NTK	6 (1.72)	15 (4.3)
85	PMK	378 (53.92)	DMK	283 (40.37)	95 (13.55)	NTK	13 (1.85)	27 (3.85)
86	DMK	361 (49.18)	PMK	305 (41.55)	56 (7.63)	NTK	38 (5.18)	30 (4.09)
87	PMK	274 (58.67)	DMK	158 (33.83)	116 (24.84)	NTK	15 (3.21)	20 (4.28)
88	PMK	393 (57.79)	DMK	245 (36.03)	148 (21.76)	NTK	18 (2.65)	24 (3.53)
89	DMK	305 (58.1)	PMK	179 (34.1)	126 (24)	NTK	27 (5.14)	14 (2.67)
90	DMK	411 (74.32)	PMK	90 (16.27)	321 (58.05)	NTK	30 (5.42)	22 (3.98)
91	DMK	376 (73.44)	PMK	115 (22.46)	261 (50.98)	NTK	16 (3.13)	5 (0.98)
92	DMK	361 (68.37)	PMK	116 (21.97)	245 (46.4)	NTK	38 (7.2)	13 (2.46)
93	DMK	552 (75.31)	PMK	106 (14.46)	446 (60.85)	NTK	46 (6.28)	29 (3.96)
94	DMK	571 (85.1)	PMK	42 (6.26)	529 (78.84)	NTK	30 (4.47)	28 (4.17)
95	DMK	299 (87.43)	PMK	25 (7.31)	274 (80.12)	NTK	12 (3.51)	6 (1.75)
95A	DMK	382 (60.35)	PMK	218 (34.44)	164 (25.91)	NTK	22 (3.48)	11 (1.74)
96	PMK	452 (53.68)	DMK	332 (39.43)	120 (14.25)	NTK	26 (3.09)	32 (3.8)
97	PMK	272 (52.71)	DMK	212 (41.09)	60 (11.62)	NTK	9 (1.74)	23 (4.46)

Contd....

## Socio-Economic Amenities - Rural

### Access to Education Facilities

Particulars	Number of Villages (% of Population)				
	Available	Not Available	If Not Available (Distance of Nearest Facility)		
			A	B	C
Govt. Primary School	110 (95)	18 (5)	8 (2)	5 (1)	0 (0)
Private Primary School	27 (34)	101 (66)	0 (0)	1 (0)	0 (0)
Govt. Middle School	61 (69)	67 (31)	40 (23)	16 (3)	4 (2)
Private Middle School	10 (12)	118 (88)	0 (0)	4 (1)	0 (0)
Govt. Secondary School	19 (28)	109 (72)	55 (46)	21 (12)	16 (6)
Private Secondary School	6 (7)	122 (93)	1 (0)	10 (2)	2 (1)
Govt. Senior Secondary School	10 (16)	118 (84)	47 (45)	30 (25)	22 (8)
Private Senior Secondary School	3 (2)	125 (98)	2 (1)	12 (3)	2 (1)
Govt. Arts and Science Degree College	0 (0)	128 (100)	0 (0)	0 (0)	2 (2)
Private Arts and Science Degree College	1 (2)	127 (98)	8 (3)	30 (34)	87 (59)
Govt. Engineering College	0 (0)	128 (100)	0 (0)	0 (0)	1 (1)
Private Engineering College	0 (0)	128 (100)	0 (0)	20 (20)	107 (79)
Govt. Medicine College	0 (0)	128 (100)	0 (0)	0 (0)	128 (100)
Private Medicine College	0 (0)	128 (100)	0 (0)	0 (0)	0 (0)
Govt. Management Institute	0 (0)	128 (100)	0 (0)	0 (0)	10 (8)
Private Management Institute	0 (0)	128 (100)	0 (0)	17 (18)	101 (74)
Govt. Polytechnic	0 (0)	128 (100)	0 (0)	0 (0)	3 (3)
Private Polytechnic	0 (0)	128 (100)	0 (0)	19 (20)	106 (77)
Govt. Vocational Training School/ITI	1 (1)	127 (99)	4 (5)	7 (7)	19 (12)
Private Vocational Training School/ITI	0 (0)	128 (100)	3 (5)	37 (38)	57 (32)
Govt. Non Formal Training Centre	104 (88)	24 (12)	10 (5)	10 (3)	2 (2)
Private Non Formal Training Centre	4 (4)	124 (96)	1 (1)	0 (0)	0 (0)
Govt. School For Disabled	0 (0)	128 (100)	0 (0)	3 (3)	7 (5)
Private School For Disabled	0 (0)	128 (100)	9 (12)	25 (23)	84 (57)
Government Others	1 (1)	127 (99)	0 (0)	0 (0)	0 (0)
Private Others	0 (0)	128 (100)	0 (0)	0 (0)	0 (0)

Note : Distance A : Less than 5 km; B : Between 5-10 km; C : 10+ km.; Source : Data Analysis is based on 2011 Census.

## DISCLAIMER

The Terms of Use and Disclaimer of Datanet India Private Limited (hereinafter referred to as "Datanet") for use of this analysis report of **Sankarapuram Assembly Constituency (Sankarapuram Vidhan Sabha)** :-

1. **Assembly Factbook™** is a Registered Trade Mark owned by Datanet.
2. All the maps are sketched and graphical representation only and have not been drawn to the scale and also not to represent the actual geographical area or boundary of the unit.
3. The data for the aforesaid analysis is based on authentic sources and has been culled from the various publications of Census, CSO and NSSO for district and block level data, various central and state government departments, Central & State Elections Commissions and the concerned Returning Officers' releases, Electoral Rolls, Election results and allied publications, internal assessment, surveys, estimates and analysis. Therefore, certain adjustment of data at micro level may have been done to arrive closer to the macro data.
4. Data have been provided on an "As Is" and "As AVAILABLE" basis
5. The colours shown in the maps or diagram and charts of a particular party, alliance or AC are indicative and do not represent them.
6. This publication which includes maps, sheets, graphs and data would be the property under copyright of Datanet only. The user may use these for its internal study, analysis and research purposes. It's public display, re-selling or any commercial uses by the user are not allowed.
7. Datanet has taken due care and caution in compilation and processing of data and allied information, but does not guarantee the accuracy, adequacy or completeness of any information/analysis and will be not responsible for any errors or omissions or for the results obtained from the use of such information/analysis.
8. All the contents for the publication have been culled from various authentic sources and Datanet reasonably believes such sources to be reliable, but does not make any representations, express or implied as to the accuracy or fitness of use of such information. The information or contents of the information/analysis do not constitute advice and should not be relied upon in making (or refraining from making) any decision. Any reliance placed upon the information provided by Datanet is the sole responsibility and strictly at the user's risk.
9. In no event will Datanet be liable for any damages (including, without limitation, damages for loss of business projects, or loss of profits) arising in contract, tort or otherwise from the use of or inability to use any of its contents, or from any action taken (or refrained from being taken) as a result of using the analysis or any of its contents. Datanet its directors, owners, editors, officials, employees, distributor and agents or any associate will not be liable for any errors in the information contained or any consequences arising from the use of the contents of the provided information/analysis.
10. If any provision of these terms and conditions is held invalid or illegal or unenforceable for any reason by any court of competent jurisdiction, such provision shall be severed and the remainder of provisions of the terms and conditions shall continue in full force and effect as if the Term of Use had been executed with the invalid, illegal or unenforceable provision eliminated.
11. If there are any discrepancies in the information provided, please bring it to attention of Datanet for suitable rectification measures.

**Buy Online This Complete Book At  
Datanet India eBooks Store**

[www.indiastatpublications.com](http://www.indiastatpublications.com)

or go directly at

[http://www.indiastatpublications.com/  
Assembly\\_factbook/Tamil\\_Nadu/Kallakurichi/Sankarapuram](http://www.indiastatpublications.com/Assembly_factbook/Tamil_Nadu/Kallakurichi/Sankarapuram)

 **india**stat**elections**

