



Tamil Nadu

Assembly Factbook™

Yercaud Assembly Constituency



Key Electoral Data of Yercaud
Assembly Constituency (Vidhan Sabha)



indiastatpublications

Tamil Nadu

Assembly Factbook™

Yercaud Assembly Constituency



Yercaud Vidhan Sabha

Editor & Director

Dr. R.K. Thukral

Research Editor

Dr. Shafeeq Rahman

Compiled, Researched and Published by Datanet India Pvt. Ltd.

D-100, 1st Floor,

Okhla Industrial Area, Phase-I,
New Delhi- 110020.

Ph.: 91-11- 43580781-84

Email : support@indiastatpublications.com

Website : www.indiastatelections.com

Online Book Store :

www.indiastatpublications.com

Report No. : AFB/TN-083-0125

ISBN : 978-93-5313-925-4

First Edition : January, 2018

Eighth Updated Edition : January, 2025

Price : Rs. 11500/-

US\$ 310

© Datanet India Pvt. Ltd.

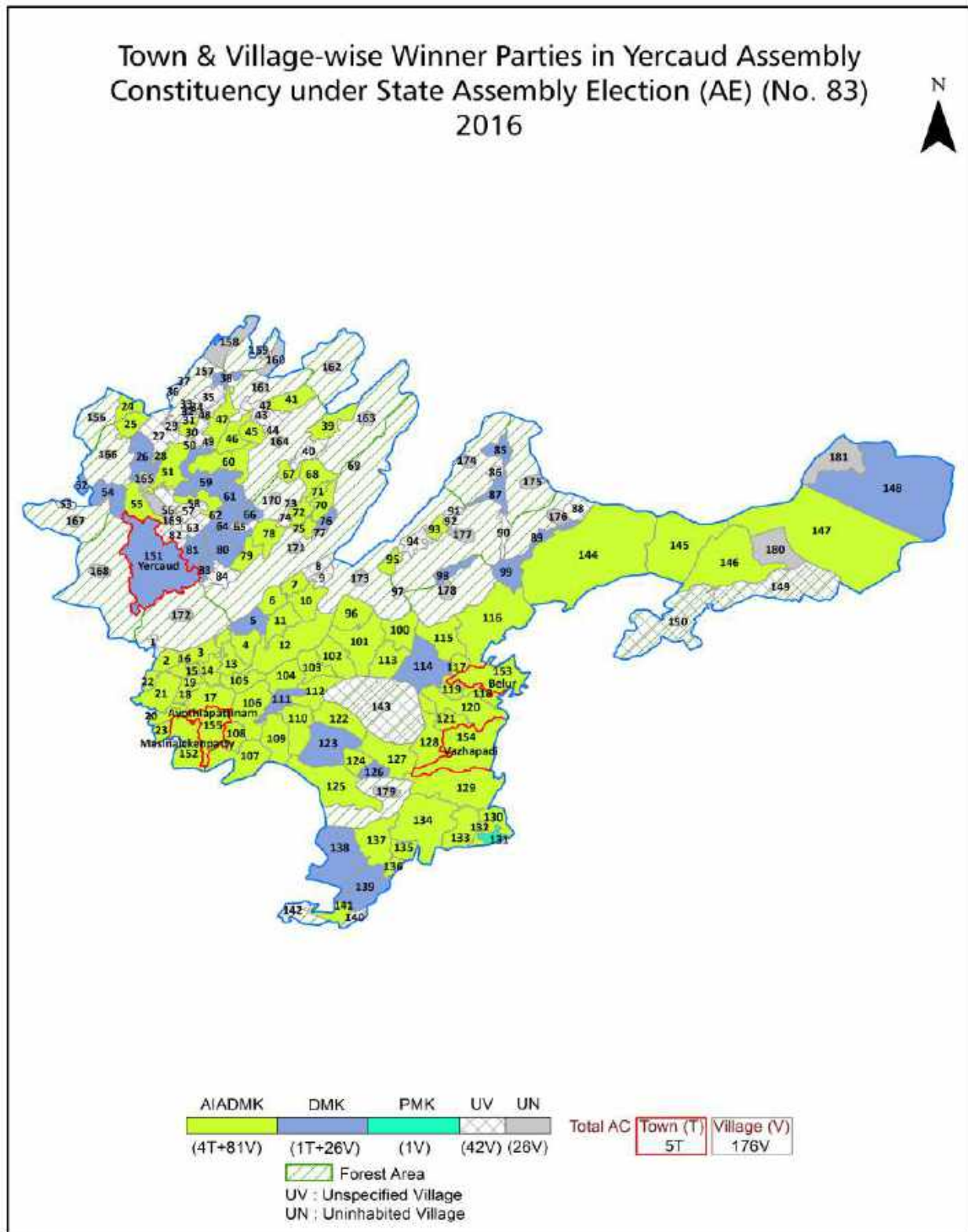
All rights reserved. No part of this book may be reproduced, stored in a retrieval system or transmitted in any form or by any means, mechanical photocopying, photographing, scanning, recording or otherwise without the prior written permission of the publisher. Please refer to Disclaimer at page no. 272 for the use of this publication.

Printed in India

Contents

No.	Particulars	Page No.
	Introduction	
1	Assembly Constituency - (Vidhan Sabha) at a Glance Features of Assembly as per Delimitation Commission of India (2008)	1-2
	Location and Political Maps	
2	Location Map Boundaries of Assembly Constituency - (Vidhan Sabha) in District Boundaries of Assembly Constituency under Parliamentary Constituency - (Lok Sabha) Town & Village-wise Winner Parties- 2024, 2021, 2019, 2016, 2014, 2011 and 2009	3-11
	Administrative Setup (2011)	
3	District Sub-district Towns Villages Inhabited Villages Uninhabited Villages Village Panchayat Intermediate Panchayat	12-20
	Demographics (2011)	
4	Population Households Rural/Urban Population Towns and Villages by Population Size Sex Ratio (Total & 0-6 Years) Religious Population Social Population Literacy Rate	21-22
	Electoral Features	
5	Important Dates of Last Elections Held Electors by Gender Service Electors Voters Voters Turnout Polling Stations & Average Number of Electors per Polling Station Electors by Age Group Present Elected Representatives	23-28
	Historical Summary Election Results	
6	Vote Share of Major Parties Winning Margin (Number & Percentage) Polarity of Parties Summary Result of Assembly Segment of Parliamentary Elections 2024, 2019, 2014, 2009, 2004 and 1999 Summary Result of Assembly Elections 2021, 2016, 2011, 2006, 2001, 1996, 1991, 1989, 1984, 1980, 1977, 1971 and 1967	29-50
	Polling Station Level Election Results	
7	Name and Number of Polling Station 2024, 2021, 2019, 2016, 2014, 2011 and 2009 Polling Station-wise Electors, Voters & Voters Turnout 2024, 2021, 2019, 2016, 2014, 2011 and 2009 Polling Station wise Elections Results 2024, 2021, 2019, 2016, 2014, 2011 and 2009	51-251
	Share of Assembly Constituency	
8	Share of Assembly Constituency - (Vidhan Sabha) in State, District and Parliamentary Constituency - (Lok Sabha)	252
	Socio-Economic Amenities (2011)	
9	Access to Administrative Units Agricultural, Manufacturing and Industrial Commodities Demographic Indicators Education Health & Manpower Drinking Water Supply Sanitation Entertainment and Recreations Infrastructure Power Food Allocation Distribution and Marketing of Agriculture Commodities Infrastructure Transport and Road Infrastructure Communication Banking and Financial Services Land Use Irrigation Source	253-268
10	Abbreviation & Sources	269-271
11	Disclaimer	272

Location & Political Map



Administrative Setup

List of Village Panchayat & Intermediate Panchayat (Block) Name - 2011

Village Name	Village Panchayat Name	Intermediate Panchayat Name
Kovilur	Maramangalam	Yercaud
Kullampatti	Kullampatty	Ayothiyapattinam
Kumarasamiyur	Athanurpatty	Valapady
Kumbipodi	Valavanthi	Yercaud
Kuppanur	Kuppanur	Ayothiyapattinam
Kurichi	Kurichi	Valapady
Kuttathipatti	Kuttathipatti	Ayothiyapattinam
M.Perumalpalayam	M.Perumalpalayam	Ayothiyapattinam
Madur	Maramangalam	Yercaud
Mailapatti	Manjakuttai	Yercaud
Malaiyalapatti	Tekkulpatti	Valapady
Malayalapatti	Pappanaickenpatty	Pethanaickenpalayam
Mangalam	Semmanatham	Yercaud
Achanguttaipatti	Achankuttapatti	Ayothiyapattinam
Manjakuttai	Manjakuttai	Yercaud
Achanguttapattipudur	Achankuttapatti	Ayothiyapattinam
Mannarpalayam	Mannarpalayam	Valapady
Adikarapatti	Adikarapatti	Ayothiyapattinam
Mannayakanpatti	Mannayakanpatti	Valapady
Agrahara Nattaramangalam	Agrahara Nattarmangalam	Ayothiyapattinam
Maramangalam	Maramangalam	Yercaud
Aladipatti	Aladipatty	Ayothiyapattinam
Maruthur	Maramangalam	Yercaud
Anakkadu	Vellakadai	Yercaud
Melur	Vellakadai	Yercaud
Anuppur	Anuppur	Ayothiyapattinam
Aramanaikadu	Valavanthi	Yercaud
Mettupatti	Mettupatti	Ayothiyapattinam
Aramanur	Achankuttapatti	Ayothiyapattinam

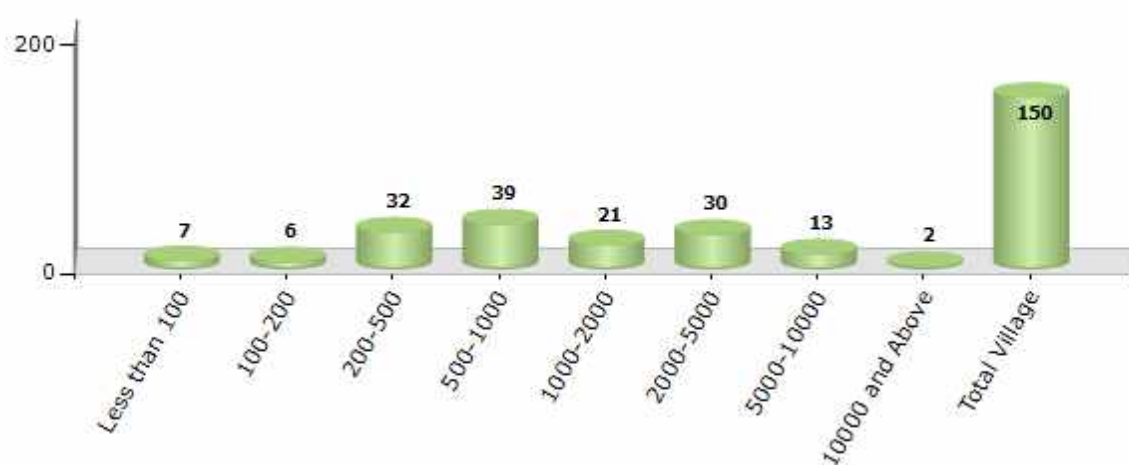
Contd....

Demographics

Number of Villages by Population Size - 2011

Less than 100	100-200	200-500	500-1000	1000-2000	2000-5000	5000-10000	10000 and Above	Total Village
7	6	32	39	21	30	13	2	150

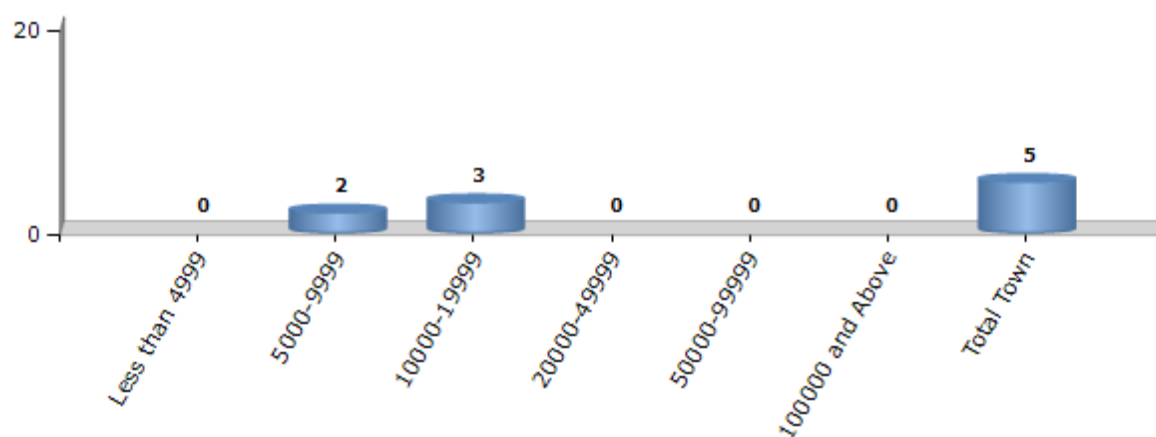
Number of Villages by Population Size - 2011



Number of Towns by Population Size - 2011

Less than 4999	5000-9999	10000-19999	20000-49999	50000-99999	100000 and Above	Total Town
0	2	3	0	0	0	5

Number of Towns by Population Size - 2011

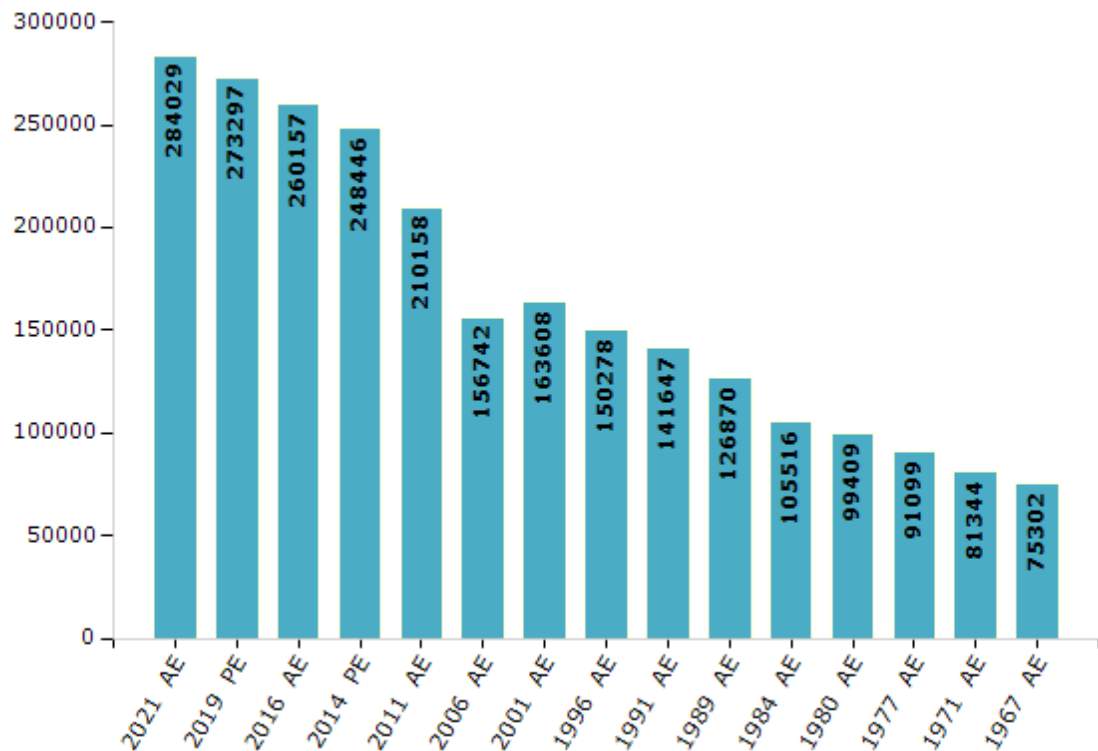


Electoral Features

Electors by Male & Female

Year	Male	Female	Others	Total	Year	Male	Female	Others	Total
2021 AE	139032	144981	16	284029	1999 PE	-	-	-	-
2019 PE	134538	138746	13	273297	1996 AE	75170	75108	-	150278
2016 AE	128532	131612	13	260157	1991 AE	71266	70381	-	141647
2014 PE	123266	125172	8	248446	1989 AE	64327	62543	-	126870
2011 AE	105446	104710	2	210158	1984 AE	52512	53004	-	105516
2009 PE	-	-	-	-	1980 AE	49516	49893	-	99409
2006 AE	77025	79717	-	156742	1977 AE	45488	45611	-	91099
2004 PE	-	-	-	-	1971 AE	40221	41123	-	81344
2001 AE	81674	81934	-	163608	1967 AE	-	-	-	75302

Number of Electors

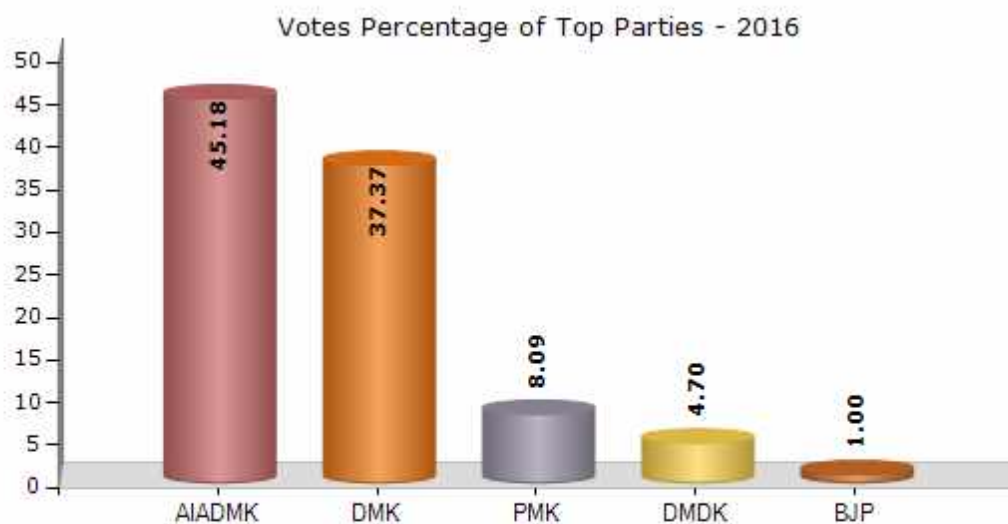


Note : AE : Assembly Election, PE : Assembly Segment of Parliamentary Election

Historical Summary Election Results

Summary Result of Assembly Election - 2016

Candidate Name	Party	Votes	Votes %
Chitra.G	AIADMK	100562	45.18
Tamilselvan.C	DMK	83168	37.37
Selvam.R	PMK	17998	8.09
Kumar.C	DMDK	10455	4.7
Pon Rasa	BJP	2225	1
Sengottuvel.T	NTK	1265	0.57
Chitra.R	IND	1063	0.48
Prabhavathy.L	KMDK	958	0.43
Sagadevan.V	IND	771	0.35
Sakthivel.K	IND	401	0.18
Kasi.K	IND	243	0.11
Arivukkannu.C	IND	164	0.07
Kannan.A	IND	157	0.07
	NOTA	3136	1.41



Polling Station Level Election Results

Number and Name of Polling Stations (PS) (2021)

Number of Polling Stations	Name of Polling Stations	Number of Polling Stations	Name of Polling Stations
1	PUES, Suraiikkaipatti 636602, Facing West Terraced Building North Wing	20	PUES, Kelaiyur 636601, Tiled Building Facing West South Wing
2	PUMS, Kolagur 636602, Facing North Terraced Building Middle Room	21	PUES, Koottumuttal 636601, Terraced Building Facing East
2A	PUMS, Kolagur 636602, Facing North Terraced Building Middle Room	22	PUES, Senthittu 636601, Tiled Building North Facing
3	PUES, Karadiyur 636602, Facing East Tiled Building	23	PUES, Pelakkadu 636601, Terraced Building Facing West South wing
4	PUMS, Muluvi 636602, Facing East Tiled Building	24	PUMS, Chinnamathur 636601, Facing South East Terraced Wing Building
5	PUES, Semmanatham, Solour 636602, North Tiled Building Facing East	25	PUES, Arangam 636601, Tiled Building Facing South East wing
6	GTRH School, Semmanatham 636602, North Faced Tiled Building West Area	26	PUES, Kottachedu 636601, Facing North Asbestos Building
7	PUES, Sengalathupadi 636602, Facing East Tiled Building	27	GTRMS, Vazhavandhi 636601, New Terraced Building East Facing
8	PUMS, Nallur 636602, West Terraced Building Facing South	27A	GTRMS, Vazhavandhi 636601, New Terraced Building East Facing
9	PUES, Melur 636602, Tiled Building Facing North	28	St.Therasa Primary School, Asambur 636602, Terraced Building facing North 2nd room
10	PUES, Northanchedu 636602, Facing East North Tiled Building	28A	St.Therasa Primary School, Asambur 636602, Terraced Building facing North 2nd room
11	GHS, Vellakkadai 636602, Terraced Building Facing West	29	PUES, Puliankadai 636601, Tiled Building Facing West North Wing
12	PUES, Piliyur 636602, Facing East Tiled Building	30	PUES, Puthur 636601, Facing South Tiled Building
12A	PUES, Piliyur 636602, Facing East Tiled Building	31	PUMS, Thalaicholai 636601, Terraced Building Facing South West wing
13	GHS, Nagaloor 636602, Facing North Terraced Building	32	PUES, Pelathur 636601, Terraced Building Facing south West Wing
14	PUES, Kondayanoor 636601, Tiled Building Facing East	33	PUES, Kakkambadi 636601, Facing North Asbestos Building
15	PUES, Velur 636601, Tiled Building Facing West	34	PUMS, Sengadu 636601, Facing North Tiled Building West Wing
16	PUMS, Pattipadi 636601, Terraced Building Facing North West Wing	35	PUES, Mundagampadi 636602, Asbestos Building Facing East South Part North wing
17	St.Joseph Greig More Ele.School, Semmaduvu 636602, Facing West Tiled Building	36	Nasareth Girls HSS, Yercaud 636601, Block No.32 Facing West Terraced Building
18	PUES, Kovilur 636601, Facing North Tiled Building	36A	Nasareth Girls HSS, Yercaud 636601, Block No.32 Facing West Terraced Building
19	PUMS, Maramangalam 636601, Terraced Building Facing south West Wing	37	St.Joseph Primary School, Yercaud 636601, Facing West Terraced Building North Wing

Contd....

Polling Station Level Election Results

Polling Station-wise Votes Secured by Overall Top Five Parties in Yercaud Assembly in Assembly Election (AE) under Kallakurichi Parliamentary Constituency in Tamil Nadu (2021)

Number of Polling Station	Winner - G. Chitra (AIADMK)	Runner-up - C. Tamilselvan (DMK)	3rd - Jothi (NTK)	4th - C. Kumar (DMDK)	5th - T. Duraisamy (IJK)	NOTA	Other	Total Votes Secured
32	203	146	9	2	2	3	11	376
33	345	378	31	10	6	8	16	794
34	170	225	21	4	0	4	7	431
35	206	186	57	0	2	3	10	464
36	136	223	27	3	1	4	5	399
36A	145	290	16	2	3	0	2	458
37	215	305	33	6	13	4	6	582
38	114	343	34	2	5	3	1	502
39	241	443	85	15	5	13	11	813
40	229	380	67	20	1	9	7	713
41	236	473	57	16	0	6	11	799
42	162	305	46	8	13	19	6	559
43	463	271	25	8	0	2	27	796
44	437	330	38	8	3	9	12	837
45	336	180	27	5	0	6	4	558
46	332	410	86	9	1	4	9	851
47	224	188	8	2	1	4	2	429
48	421	236	49	7	0	4	6	723
49	336	213	26	4	3	5	8	595
50	457	344	49	9	4	8	9	880
51	504	266	48	1	1	4	24	848
52	249	300	41	7	3	3	11	614
53	294	193	21	2	2	0	2	514
53A	330	144	12	4	2	8	17	517
54	271	202	54	6	1	9	1	544
54A	348	154	19	7	2	3	5	538
55	363	168	30	5	6	3	6	581
56	324	153	37	6	1	4	3	528
57	281	129	45	2	0	6	7	470
57A	336	109	21	7	1	2	2	478
58	322	347	37	2	0	7	6	721
59	233	373	24	1	1	6	7	645
60	296	258	22	6	3	8	1	594
61	339	290	30	4	0	2	4	669
62	466	230	12	8	0	1	3	720

Contd....

Polling Station Level Election Results

Winner, Runner-up and 3rd Party Position & Winning Margin According to Polling Stations in Yercaud Assembly in Assembly Election (AE) under Kallakurichi Parliamentary Constituency in Tamil Nadu (2021)

Polling Station Number	Winner Party	Winner Votes (%)	Runner-up Party	Runner-up Votes (%)	Winning Margin Votes (%)	Third Party	Third Party Votes (%)	Other Votes (%)
65	AIADMK	311 (49.05)	DMK	269 (42.43)	42 (6.62)	NTK	41 (6.47)	13 (2.05)
66	DMK	266 (51.75)	AIADMK	230 (44.75)	36 (7)	NTK	7 (1.36)	11 (2.14)
67	AIADMK	430 (60.31)	DMK	224 (31.42)	206 (28.89)	NTK	43 (6.03)	16 (2.24)
68	DMK	423 (49.3)	AIADMK	323 (37.65)	100 (11.65)	NTK	87 (10.14)	25 (2.91)
69	AIADMK	424 (49.94)	DMK	338 (39.81)	86 (10.13)	NTK	62 (7.3)	25 (2.94)
70	AIADMK	415 (62.78)	DMK	198 (29.95)	217 (32.83)	NTK	38 (5.75)	10 (1.51)
71	AIADMK	263 (54)	DMK	179 (36.76)	84 (17.24)	NTK	37 (7.6)	8 (1.64)
72	AIADMK	541 (59.26)	DMK	326 (35.71)	215 (23.55)	NTK	34 (3.72)	12 (1.31)
73	AIADMK	252 (59.29)	DMK	144 (33.88)	108 (25.41)	NTK	23 (5.41)	6 (1.41)
74	AIADMK	373 (55.92)	DMK	241 (36.13)	132 (19.79)	NTK	43 (6.45)	10 (1.5)
75	AIADMK	461 (58.21)	DMK	256 (32.32)	205 (25.89)	NTK	48 (6.06)	27 (3.41)
76	AIADMK	525 (58.08)	DMK	306 (33.85)	219 (24.23)	NTK	57 (6.31)	16 (1.77)
77	AIADMK	464 (54.91)	DMK	297 (35.15)	167 (19.76)	NTK	58 (6.86)	26 (3.08)
78	DMK	308 (46.32)	AIADMK	297 (44.66)	11 (1.66)	NTK	36 (5.41)	24 (3.61)
79	AIADMK	307 (53.48)	DMK	208 (36.24)	99 (17.24)	NTK	43 (7.49)	16 (2.79)
80	AIADMK	403 (59.26)	DMK	230 (33.82)	173 (25.44)	NTK	30 (4.41)	17 (2.5)
81	DMK	274 (46.44)	AIADMK	259 (43.9)	15 (2.54)	NTK	38 (6.44)	19 (3.22)
82	AIADMK	287 (55.19)	DMK	185 (35.58)	102 (19.61)	NTK	36 (6.92)	12 (2.31)
83	AIADMK	364 (58.8)	DMK	206 (33.28)	158 (25.52)	NTK	29 (4.68)	20 (3.23)
84	AIADMK	337 (47.8)	DMK	310 (43.97)	27 (3.83)	NTK	33 (4.68)	25 (3.55)
85	AIADMK	254 (60.77)	DMK	134 (32.06)	120 (28.71)	NTK	21 (5.02)	9 (2.15)
86	AIADMK	233 (52.48)	DMK	139 (31.31)	94 (21.17)	NTK	52 (11.71)	20 (4.5)
86A	AIADMK	291 (67.21)	DMK	111 (25.64)	180 (41.57)	NTK	14 (3.23)	17 (3.93)
87	AIADMK	442 (67.79)	DMK	157 (24.08)	285 (43.71)	NTK	37 (5.67)	16 (2.45)
88	AIADMK	520 (66.07)	DMK	227 (28.84)	293 (37.23)	NTK	28 (3.56)	12 (1.52)
89	AIADMK	528 (62.34)	DMK	261 (30.81)	267 (31.53)	NTK	36 (4.25)	22 (2.6)
90	AIADMK	244 (44.44)	DMK	232 (42.26)	12 (2.18)	NTK	46 (8.38)	27 (4.92)
91	DMK	187 (41.01)	AIADMK	175 (38.38)	12 (2.63)	NTK	82 (17.98)	12 (2.63)
91A	AIADMK	278 (50.09)	DMK	212 (38.2)	66 (11.89)	NTK	51 (9.19)	14 (2.52)
92	AIADMK	323 (51.52)	DMK	240 (38.28)	83 (13.24)	NTK	38 (6.06)	26 (4.15)
93	DMK	199 (43.64)	AIADMK	181 (39.69)	18 (3.95)	NTK	59 (12.94)	17 (3.73)
93A	AIADMK	249 (52.87)	DMK	168 (35.67)	81 (17.2)	NTK	37 (7.86)	17 (3.61)
94	DMK	383 (47.76)	AIADMK	312 (38.9)	71 (8.86)	NTK	91 (11.35)	16 (2)
95	AIADMK	249 (53.9)	DMK	166 (35.93)	83 (17.97)	NTK	36 (7.79)	11 (2.38)
95A	AIADMK	310 (60.67)	DMK	163 (31.9)	147 (28.77)	NTK	25 (4.89)	13 (2.54)
96	AIADMK	371 (47.56)	DMK	331 (42.44)	40 (5.12)	NTK	48 (6.15)	30 (3.85)
97	AIADMK	354 (65.31)	DMK	163 (30.07)	191 (35.24)	NTK	10 (1.85)	15 (2.77)

Contd....

Socio-Economic Amenities - Rural

Access to Education Facilities

Particulars	Number of Villages (% of Population)				
	Available	Not Available	If Not Available (Distance of Nearest Facility)		
			A	B	C
Govt. Primary School	123 (96)	27 (4)	19 (3)	3 (1)	0 (0)
Private Primary School	22 (32)	128 (68)	0 (0)	1 (0)	0 (0)
Govt. Middle School	68 (74)	82 (26)	56 (21)	18 (4)	6 (1)
Private Middle School	12 (22)	138 (78)	0 (0)	1 (0)	0 (0)
Govt. Secondary School	24 (41)	126 (59)	60 (40)	31 (12)	31 (4)
Private Secondary School	6 (8)	144 (92)	1 (2)	1 (0)	1 (0)
Govt. Senior Secondary School	13 (26)	137 (74)	47 (41)	29 (17)	49 (8)
Private Senior Secondary School	5 (5)	145 (95)	4 (3)	6 (5)	1 (0)
Govt. Arts and Science Degree College	1 (0)	149 (100)	1 (1)	3 (5)	62 (15)
Private Arts and Science Degree College	4 (5)	146 (95)	10 (16)	23 (22)	47 (36)
Govt. Engineering College	0 (0)	150 (100)	1 (1)	1 (4)	56 (13)
Private Engineering College	4 (8)	146 (92)	16 (14)	19 (23)	53 (37)
Govt. Medicine College	0 (0)	150 (100)	0 (0)	2 (6)	145 (90)
Private Medicine College	0 (0)	150 (100)	0 (0)	0 (0)	3 (3)
Govt. Management Institute	1 (2)	149 (98)	2 (2)	12 (11)	48 (22)
Private Management Institute	1 (1)	149 (99)	6 (12)	11 (16)	69 (34)
Govt. Polytechnic	0 (0)	150 (100)	0 (0)	4 (7)	23 (8)
Private Polytechnic	2 (4)	148 (96)	11 (15)	25 (31)	85 (34)
Govt. Vocational Training School/ITI	1 (2)	149 (98)	0 (0)	6 (9)	29 (27)
Private Vocational Training School/ITI	0 (0)	150 (100)	10 (8)	35 (27)	69 (27)
Govt. Non Formal Training Centre	120 (93)	30 (7)	17 (3)	5 (1)	4 (3)
Private Non Formal Training Centre	0 (0)	150 (100)	0 (0)	1 (0)	3 (0)
Govt. School For Disabled	1 (3)	149 (97)	0 (0)	8 (11)	141 (85)
Private School For Disabled	1 (3)	149 (97)	0 (0)	0 (0)	0 (0)
Government Others	0 (0)	150 (100)	0 (0)	0 (0)	6 (2)
Private Others	0 (0)	150 (100)	0 (0)	0 (0)	2 (1)

Note : Distance A : Less than 5 km; B : Between 5-10 km; C : 10+ km.; Source : Data Analysis is based on 2011 Census.

DISCLAIMER

The Terms of Use and Disclaimer of Datanet India Private Limited (hereinafter referred to as "Datanet") for use of this analysis report of **Yercaud Assembly Constituency (Yercaud Vidhan Sabha)** :-

1. **Assembly Factbook™** is a Registered Trade Mark owned by Datanet.
2. All the maps are sketched and graphical representation only and have not been drawn to the scale and also not to represent the actual geographical area or boundary of the unit.
3. The data for the aforesaid analysis is based on authentic sources and has been culled from the various publications of Census, CSO and NSSO for district and block level data, various central and state government departments, Central & State Elections Commissions and the concerned Returning Officers' releases, Electoral Rolls, Election results and allied publications, internal assessment, surveys, estimates and analysis. Therefore, certain adjustment of data at micro level may have been done to arrive closer to the macro data.
4. Data have been provided on an "As Is" and "As AVAILABLE" basis
5. The colours shown in the maps or diagram and charts of a particular party, alliance or AC are indicative and do not represent them.
6. This publication which includes maps, sheets, graphs and data would be the property under copyright of Datanet only. The user may use these for its internal study, analysis and research purposes. It's public display, re-selling or any commercial uses by the user are not allowed.
7. Datanet has taken due care and caution in compilation and processing of data and allied information, but does not guarantee the accuracy, adequacy or completeness of any information/analysis and will be not responsible for any errors or omissions or for the results obtained from the use of such information/analysis.
8. All the contents for the publication have been culled from various authentic sources and Datanet reasonably believes such sources to be reliable, but does not make any representations, express or implied as to the accuracy or fitness of use of such information. The information or contents of the information/analysis do not constitute advice and should not be relied upon in making (or refraining from making) any decision. Any reliance placed upon the information provided by Datanet is the sole responsibility and strictly at the user's risk.
9. In no event will Datanet be liable for any damages (including, without limitation, damages for loss of business projects, or loss of profits) arising in contract, tort or otherwise from the use of or inability to use any of its contents, or from any action taken (or refrained from being taken) as a result of using the analysis or any of its contents. Datanet its directors, owners, editors, officials, employees, distributor and agents or any associate will not be liable for any errors in the information contained or any consequences arising from the use of the contents of the provided information/analysis.
10. If any provision of these terms and conditions is held invalid or illegal or unenforceable for any reason by any court of competent jurisdiction, such provision shall be severed and the remainder of provisions of the terms and conditions shall continue in full force and effect as if the Term of Use had been executed with the invalid, illegal or unenforceable provision eliminated.
11. If there are any discrepancies in the information provided, please bring it to attention of Datanet for suitable rectification measures.

Buy Online This Complete Book At
Datanet India eBooks Store

www.indiastatpublications.com

or go directly at

[http://www.indiastatpublications.com/
Assembly_factbook/Tamil_Nadu/Kallakurichi/ Yercaud](http://www.indiastatpublications.com/Assembly_factbook/Tamil_Nadu/Kallakurichi/Yercaud)

 **india**stat**elections**

ISBN : 978-83-5313-925-4

