



Tamil Nadu

Assembly Factbook™

Chengalpattu Assembly Constituency



Key Electoral Data of Chengalpattu
Assembly Constituency (Vidhan Sabha)

Tamil Nadu

Assembly Factbook™

Chengalpattu Assembly Constituency



Chengalpattu Vidhan Sabha

Editor & Director

Dr. R.K. Thukral

Research Editor

Dr. Shafeeq Rahman

Compiled, Researched and Published by Datanet India Pvt. Ltd.

D-100, 1st Floor,

Okhla Industrial Area, Phase-I,
New Delhi- 110020.

Ph.: 91-11- 43580781-84

Email : support@indiastatpublications.com

Website : www.indiastatelections.com

Online Book Store :

www.indiastatpublications.com

Report No. : AFB/TN-032-0125

ISBN : 978-93-5313-718-2

First Edition : January, 2018

Eighth Updated Edition : January, 2025

Price : Rs. 11500/-

US\$ 310

© **Datanet India Pvt. Ltd.**

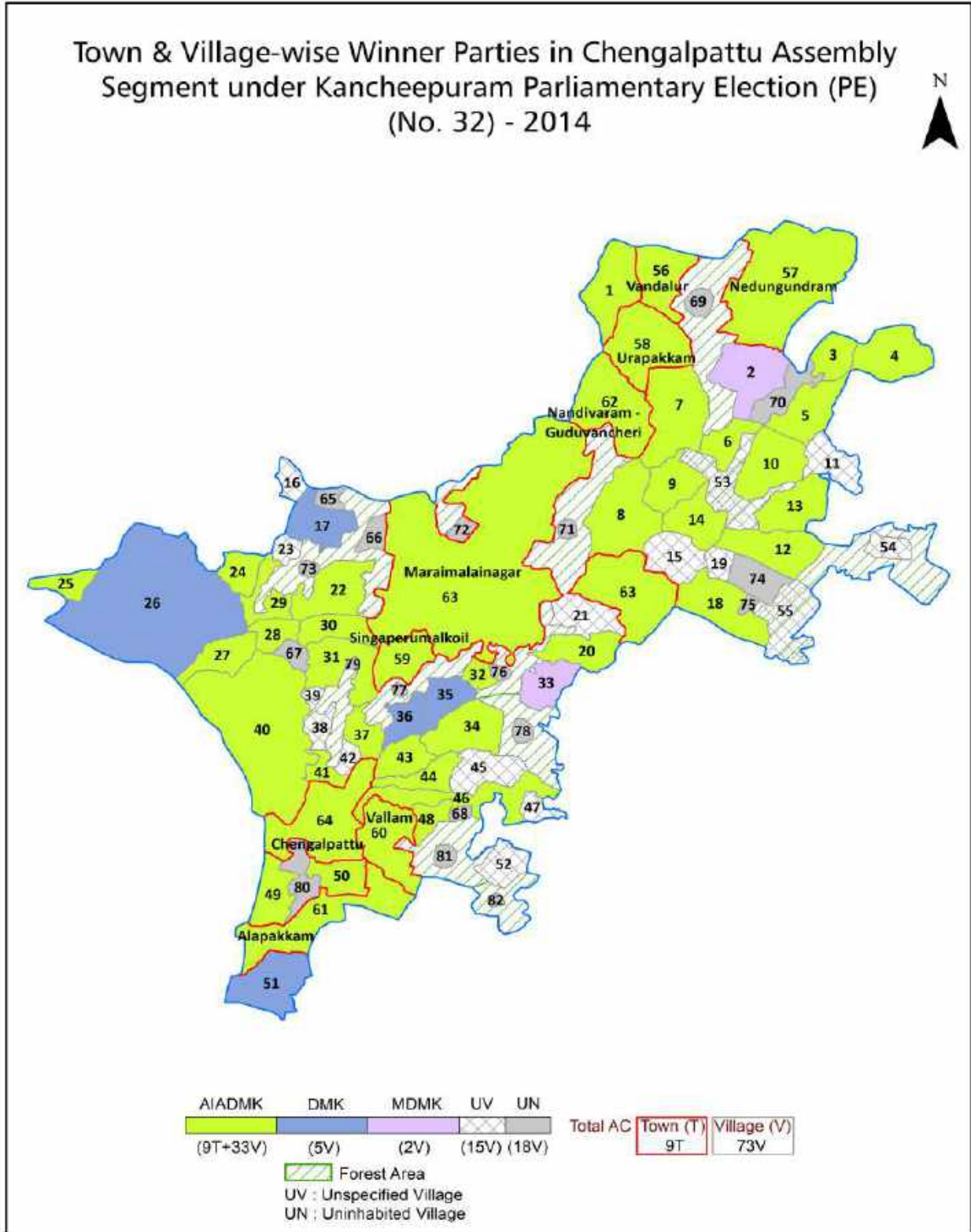
All rights reserved. No part of this book may be reproduced, stored in a retrieval system or transmitted in any form or by any means, mechanical photocopying, photographing, scanning, recording or otherwise without the prior written permission of the publisher. Please refer to Disclaimer at page no. 270 for the use of this publication.

Printed in India

Contents

No.	Particulars	Page No.
	Introduction	
1	Assembly Constituency - (Vidhan Sabha) at a Glance Features of Assembly as per Delimitation Commission of India (2008)	1-2
	Location and Political Maps	
2	Location Map Boundaries of Assembly Constituency - (Vidhan Sabha) in District Boundaries of Assembly Constituency under Parliamentary Constituency - (Lok Sabha) Town & Village-wise Winner Parties- 2024, 2021, 2019, 2014, 2011 and 2009	3-11
	Administrative Setup (2011)	
3	District Sub-district Towns Villages Inhabited Villages Uninhabited Villages Village Panchayat Intermediate Panchayat	12-15
	Demographics (2011)	
4	Population Households Rural/Urban Population Towns and Villages by Population Size Sex Ratio (Total & 0-6 Years) Religious Population Social Population Literacy Rate	16-17
	Electoral Features	
5	Important Dates of Last Elections Held Electors by Gender Service Electors Voters Voters Turnout Polling Stations & Average Number of Electors per Polling Station Electors by Age Group Present Elected Representatives	18-23
	Historical Summary Election Results	
6	Vote Share of Major Parties Winning Margin (Number & Percentage) Polarity of Parties Summary Result of Assembly Segment of Parliamentary Elections 2024, 2019, 2014, 2009, 2004 and 1999 Summary Result of Assembly Elections 2021, 2016, 2011, 2006, 2001, 1996, 1991, 1989, 1984, 1980, 1977, 1971 and 1967	24-45
	Polling Station Level Election Results	
7	Name and Number of Polling Station 2024, 2021, 2019, 2014, 2011 and 2009 Polling Station-wise Electors, Voters & Voters Turnout 2024, 2021, 2019, 2014, 2011 and 2009 Polling Station wise Elections Results 2024, 2021, 2019, 2014, 2011 and 2009	46-249
	Share of Assembly Constituency	
8	Share of Assembly Constituency - (Vidhan Sabha) in State, District and Parliamentary Constituency - (Lok Sabha)	250
	Socio-Economic Amenities (2011)	
9	Access to Administrative Units Agricultural, Manufacturing and Industrial Commodities Demographic Indicators Education Health & Manpower Drinking Water Supply Sanitation Entertainment and Recreations Infrastructure Power Food Allocation Distribution and Marketing of Agriculture Commodities Infrastructure Transport and Road Infrastructure Communication Banking and Financial Services Land Use Irrigation Source	251-266
10	Abbreviation & Sources	267-269
11	Disclaimer	270

Location & Political Map



Administrative Setup

List of Village Panchayat & Intermediate Panchayat (Block) Name - 2011

Village Name	Village Panchayat Name	Intermediate Panchayat Name
Echankaranai	Kunnavakkam	Kattankolattur
Guruvanmedu	Guruvanmedu	Kattankolattur
Hanumanthai	Kunnavakkam	Kattankolattur
Hasthinapuram	Kumizhi	Kattankolattur
Ideeyankodumanthangal	Pulipakkam	Kattankolattur
Kachadimangalam	Thenmelpakkam	Kattankolattur
Kalvoy	Kalvoy	Kattankolattur
Kannivakkam	Perumathunallur	Kattankolattur
Kanthalur	Pulipakkam	Kattankolattur
Karambur	Karunilam	Kattankolattur
Karanaipuducheri	Karanaipuducheri	Kattankolattur
Karunilam	Karunilam	Kattankolattur
Anjur	Anjur	Kattankolattur
Appur	Appur	Kattankolattur
Arungal	Keerapakkam	Kattankolattur
Kayar RF	-	-
Athur	Athur, Thimmavaram	Kattankolattur
Kayarambedu	Kayarambedu	Kattankolattur
Chettipunyam	Chettipunyam	Kattankolattur
Keerappakkam	Keerappakkam	Kattankolattur
Dasarikunnathur	Guruvanmedu	Kattankolattur
Kolathur	Kolathur	Kattankolattur
Kolathur RF	-	-
Kondamangalam	Kondamangalam	Kattankolattur
Kumizhi	Kumizhi	Kattankolattur
Kumuzhi R.F	-	-
Kunnavakkam	Kunnavakkam	Kattankolattur
Mannivakkam	Mannivakkam	Kattankolattur
Melamaiyur	Melamaiyur	Kattankolattur


Contd....

Demographics

Number of Villages by Population Size - 2011

Less than 100	100-200	200-500	500-1000	1000-2000	2000-5000	5000-10000	10000 and Above	Total Village
4	1	7	12	14	11	4	2	55

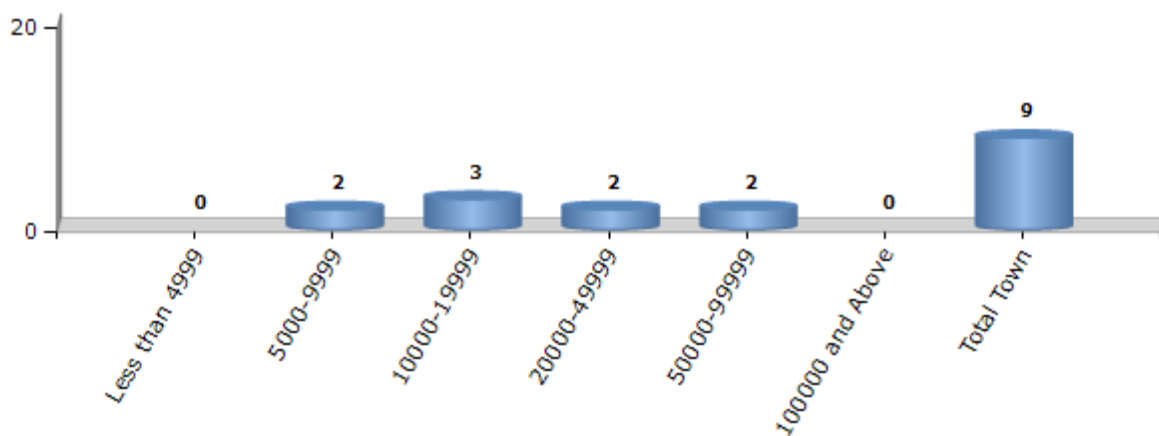
Number of Villages by Population Size - 2011



Number of Towns by Population Size - 2011

Less than 4999	5000-9999	10000-19999	20000-49999	50000-99999	100000 and Above	Total Town
0	2	3	2	2	0	9

Number of Towns by Population Size - 2011

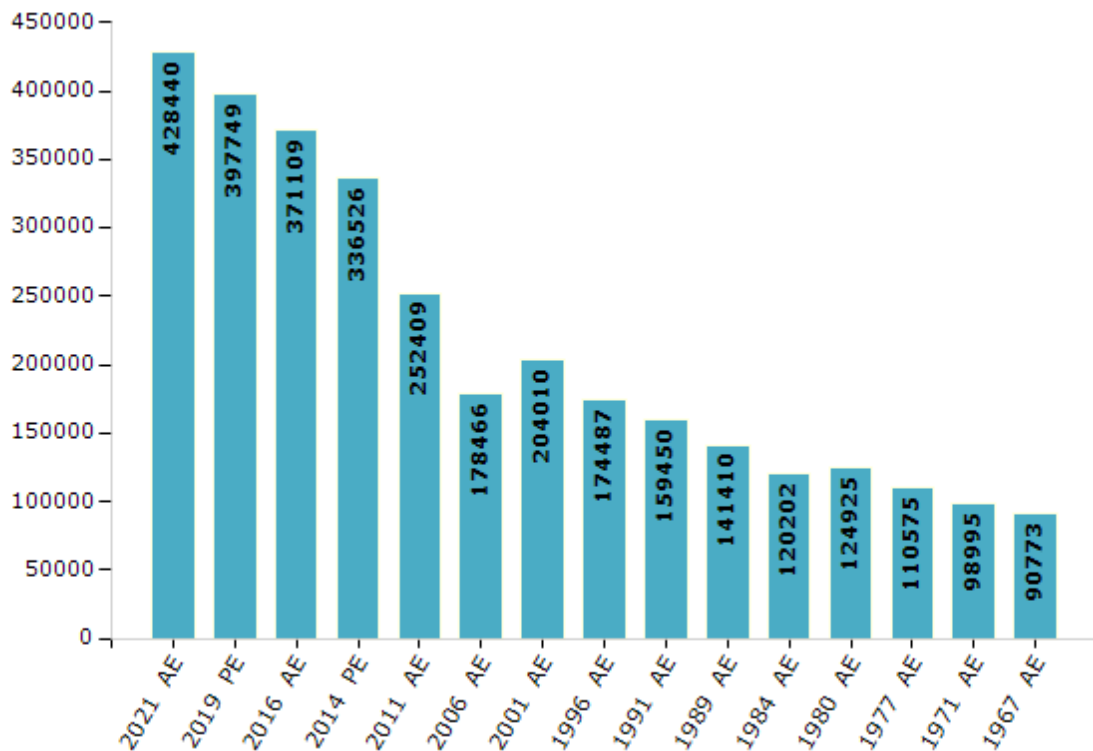


Electoral Features

Electors by Male & Female

Year	Male	Female	Others	Total	Year	Male	Female	Others	Total
2021 AE	210573	217812	55	428440	1999 PE	-	-	-	-
2019 PE	195811	201895	43	397749	1996 AE	88752	85735	-	174487
2016 AE	183279	187787	43	371109	1991 AE	81716	77734	-	159450
2014 PE	168433	168020	73	336526	1989 AE	72665	68745	-	141410
2011 AE	127482	124874	53	252409	1984 AE	61628	58574	-	120202
2009 PE	-	-	-	-	1980 AE	69720	55205	-	124925
2006 AE	88350	90116	-	178466	1977 AE	57992	52583	-	110575
2004 PE	-	-	-	-	1971 AE	50431	48564	-	98995
2001 AE	102838	101172	-	204010	1967 AE	-	-	-	90773

Number of Electors



Note : AE : Assembly Election, PE : Assembly Segment of Parliamentary Election

Historical Summary Election Results

Summary Result of Assembly Election - 2016

Candidate Name	Party	Votes	Votes %
Varalakshmi.M	DMK	112675	45.11
Kamalakkannan.R	AIADMK	86383	34.58
Arumugam.K	PMK	20899	8.37
Murugesan.D	DMDK	17438	6.98
Sanjeevinathan.K	NTK	4035	1.62
Muthamilselvan.S	IJK	1517	0.61
Ajay.S	BSP	577	0.23
Venkatesan.E	IND	467	0.19
Duraiaraj.L	IND	439	0.18
Varalakshmi.K	IND	406	0.16
Venkatesan.R	IND	264	0.11
Sathish Kumar.G	SHS	235	0.09
Rafi.M	IND	228	0.09
Jothi.G	IND	204	0.08
Veeramani.P	IND	192	0.08
Selvaraj.T	AJMK	119	0.05
Kumaran.S	IND	112	0.04
	NOTA	3584	1.43

Polling Station Level Election Results

Number and Name of Polling Stations (PS) (2021)

Number of Polling Stations	Name of Polling Stations	Number of Polling Stations	Name of Polling Stations
1	Govt High School,Mannivakkam West Face, New Building South Part	13	Panchayath Union Primary School, Vardhama Nagar, Mannivakkam
2	Govt High School,Mannivakkam West Face, New building North Part	14	Panchayath Union Primary School, Vardhama Nagar, Mannivakkam
3	PUPS,Mannivakkam South Face, Centre Building East Part	15	CSI Primary School,Vandalur South Face, East Part Building
3A	PUPS,Mannivakkam South Face, Centre Building East Part	16	CSI Primary School,Vandalur South Face, East Part Building 2nd std class room
4	PUPS,Mannivakkam West Face,North East Building South Part	17	St. John's Nursery & Primary School,Vandalur West Face ,North Part
5	PUPS,Mannivakkam West Face, South East Building South Part	18	St. John's Nursery & Primary School,Vandalur West Face ,South Part
5A	PUPS,Mannivakkam West Face, South East Building South Part	19	CSI Primary School,Vandalur East Face, West Side Building South Part
6	Govt High School,Mannivakkam East Face, West Side Building South Part	19A	CSI Primary School,Vandalur East Face, West Side Building South Part
6A	Govt High School,Mannivakkam East Face, West Side Building South Part	20	CSI Primary School,Vandalur East Face, West Side Building North Part
7	Govt High School,Mannivakkam East Face, West Side Building Centre South Part	20A	CSI Primary School,Vandalur East Face, West Side Building North Part
7A	Govt High School,Mannivakkam East Face, West Side Building Centre South Part	21	Willy's Intergrated Primary School South Face, North Side Building East Part
8	Govt High School,Mannivakkam East Face, West Building North Part	22	Willy's Intergrated Primary School South Face, North Side Building West Part
8A	Govt High School,Mannivakkam East Face, West Building North Part	23	Willy's Intergrated Primary School Vandalur, East Face West Side Building South Part
9	Govt High School,Mannivakkam East Face, Noth West Building South Part	24	Willy's Intergrated Primary School Vandalur, East Face West Side Building 2nd Room
9A	Govt High School,Mannivakkam East Face, Noth West Building South Part	24A	Willy's Intergrated Primary School Vandalur, East Face West Side Building 2nd Room
10	Govt High School,Mannivakkam East Face, NorthWest Side Building Centre Part	25	Community Hall West Face, North Wing
10A	Govt High School,Mannivakkam East Face, NorthWest Side Building Centre Part	26	PUPS Otteri East Face North Side
11	Govt High School,Mannivakkam South Face, North Side Building East Part	27	PUPS,Otteri South Face, North Side Building West Part
11A	Govt High School,Mannivakkam South Face, North Side Building East Part	28	PUPS Otteri South Face North Side
12	Panchayath Union Primary School, Vardhama Nagar, Mannivakkam	29	PUPS,Otteri Vandalur, South Face, North Side Building West Part
12A	Panchayath Union Primary School, Vardhama Nagar, Mannivakkam	29A	PUPS,Otteri Vandalur, South Face, North Side Building West Part

Contd....

Polling Station Level Election Results

Polling Station-wise Votes Secured by Overall Top Five Parties in Chengalpattu Assembly in Assembly Election (AE) under Kancheepuram Parliamentary Constituency in Tamil Nadu (2021)

Number of Polling Station	Winner - Varalakshmi. M (DMK)	Runner-up - Gajendran.M (AIADMK)	3rd - Sanjeevi nathan.K (NTK)	4th - Muthamil selvan.S (IJK)	5th - Sathish kumar.A (AMMKMNKZ)	NOTA	Other	Total Votes Secured
24A	175	135	34	10	1	6	6	367
25	283	273	34	3	2	7	6	608
26	214	128	39	5	1	5	6	398
27	199	130	31	3	0	6	3	372
28	246	173	53	8	4	5	7	496
29	149	114	44	4	0	1	2	314
29A	160	138	28	2	3	6	4	341
30	137	132	41	6	2	5	6	329
30A	140	140	19	7	3	4	5	318
31	205	148	36	11	1	3	5	409
32	189	159	35	7	2	10	6	408
33	203	164	44	8	1	10	1	431
34	302	200	64	2	8	6	1	583
35	283	197	57	9	8	3	2	559
36	200	198	68	2	5	4	4	481
36A	196	210	32	0	3	5	2	448
37	216	129	49	3	5	3	5	410
37A	254	115	34	3	3	5	5	419
38	228	136	31	3	9	4	1	412
39	284	271	80	3	6	4	4	652
40	261	155	76	4	7	4	1	508
41	249	134	76	1	5	4	1	470
41A	267	157	39	5	2	3	1	474
42	322	177	56	10	3	7	8	583
43	318	211	68	8	4	5	4	618
44	178	107	51	2	11	5	2	356
44A	236	113	26	2	4	4	4	389
45	169	136	25	2	16	5	1	354
46	166	173	42	5	8	7	1	402
46A	181	170	23	4	2	4	3	387
47	319	225	56	10	17	6	4	637
48	301	257	63	17	22	7	7	674
49	233	209	43	6	5	4	4	504
50	232	192	66	6	4	3	6	509
51	273	320	48	26	3	11	6	687

Contd....

Polling Station Level Election Results

Winner, Runner-up and 3rd Party Position & Winning Margin According to Polling Stations in Chengalpattu Assembly in Assembly Election (AE) under Kancheepuram Parliamentary Constituency in Tamil Nadu (2021)

Polling Station Number	Winner Party	Winner Votes (%)	Runner-up Party	Runner-up Votes (%)	Winning Margin Votes (%)	Third Party	Third Party Votes (%)	Other Votes (%)
54	DMK	192 (49.87)	AIADMK	127 (32.99)	65 (16.88)	NTK	47 (12.21)	19 (4.94)
54A	DMK	218 (53.04)	AIADMK	148 (36.01)	70 (17.03)	NTK	26 (6.33)	19 (4.62)
55	AIADMK	276 (53.59)	DMK	193 (37.48)	83 (16.11)	NTK	36 (6.99)	10 (1.94)
56	AIADMK	365 (62.29)	DMK	183 (31.23)	182 (31.06)	NTK	26 (4.44)	12 (2.05)
57	AIADMK	318 (48.25)	DMK	270 (40.97)	48 (7.28)	NTK	51 (7.74)	20 (3.03)
58	DMK	203 (53.28)	AIADMK	115 (30.18)	88 (23.1)	NTK	41 (10.76)	22 (5.77)
58A	DMK	196 (53.41)	AIADMK	115 (31.34)	81 (22.07)	NTK	33 (8.99)	23 (6.27)
59	AIADMK	254 (44.96)	DMK	203 (35.93)	51 (9.03)	NTK	76 (13.45)	32 (5.66)
60	AIADMK	340 (52.88)	DMK	231 (35.93)	109 (16.95)	NTK	53 (8.24)	19 (2.95)
61	DMK	208 (47.6)	AIADMK	164 (37.53)	44 (10.07)	NTK	45 (10.3)	20 (4.58)
62	AIADMK	288 (49.74)	DMK	199 (34.37)	89 (15.37)	NTK	77 (13.3)	15 (2.59)
63	AIADMK	192 (40.08)	DMK	171 (35.7)	21 (4.38)	NTK	95 (19.83)	21 (4.38)
64	AIADMK	300 (53.86)	DMK	214 (38.42)	86 (15.44)	NTK	36 (6.46)	7 (1.26)
65	AIADMK	303 (53.16)	DMK	198 (34.74)	105 (18.42)	NTK	59 (10.35)	10 (1.75)
66	AIADMK	323 (63.96)	DMK	132 (26.14)	191 (37.82)	NTK	38 (7.52)	12 (2.38)
66A	AIADMK	328 (63.57)	DMK	137 (26.55)	191 (37.02)	NTK	33 (6.4)	18 (3.49)
67	AIADMK	289 (45.3)	DMK	283 (44.36)	6 (0.94)	NTK	45 (7.05)	21 (3.29)
68	AIADMK	220 (46.51)	DMK	190 (40.17)	30 (6.34)	NTK	52 (10.99)	11 (2.33)
68A	AIADMK	227 (48.92)	DMK	200 (43.1)	27 (5.82)	NTK	24 (5.17)	13 (2.8)
69	DMK	291 (49.24)	AIADMK	256 (43.32)	35 (5.92)	NTK	25 (4.23)	19 (3.21)
70	AIADMK	183 (50.27)	DMK	141 (38.74)	42 (11.53)	NTK	30 (8.24)	10 (2.75)
70A	AIADMK	179 (52.19)	DMK	134 (39.07)	45 (13.12)	NTK	19 (5.54)	11 (3.21)
71	DMK	329 (51.33)	AIADMK	258 (40.25)	71 (11.08)	NTK	36 (5.62)	18 (2.81)
72	DMK	280 (49.56)	AIADMK	244 (43.19)	36 (6.37)	NTK	29 (5.13)	12 (2.12)
73	AIADMK	165 (44.24)	DMK	154 (41.29)	11 (2.95)	NTK	40 (10.72)	14 (3.75)
73A	AIADMK	194 (47.43)	DMK	179 (43.77)	15 (3.66)	NTK	24 (5.87)	12 (2.93)
74	DMK	389 (51.05)	AIADMK	326 (42.78)	63 (8.27)	NTK	29 (3.81)	18 (2.36)
75	DMK	341 (50.59)	AIADMK	224 (33.23)	117 (17.36)	NTK	83 (12.31)	26 (3.86)
76	DMK	71 (48.63)	AIADMK	49 (33.56)	22 (15.07)	NTK	20 (13.7)	6 (4.11)
77	DMK	285 (56.21)	AIADMK	132 (26.04)	153 (30.17)	NTK	72 (14.2)	18 (3.55)
77A	DMK	244 (52.03)	AIADMK	160 (34.12)	84 (17.91)	NTK	44 (9.38)	21 (4.48)
78	AIADMK	208 (42.19)	DMK	195 (39.55)	13 (2.64)	NTK	57 (11.56)	33 (6.69)
78A	AIADMK	218 (43.6)	DMK	212 (42.4)	6 (1.2)	NTK	44 (8.8)	26 (5.2)
79	DMK	117 (44.15)	AIADMK	105 (39.62)	12 (4.53)	NTK	27 (10.19)	16 (6.04)
80	DMK	250 (57.87)	AIADMK	118 (27.31)	132 (30.56)	NTK	49 (11.34)	15 (3.47)
80A	DMK	231 (56.2)	AIADMK	123 (29.93)	108 (26.27)	NTK	47 (11.44)	10 (2.43)
81	DMK	431 (58.16)	AIADMK	194 (26.18)	237 (31.98)	NTK	88 (11.88)	28 (3.78)

Contd....

Socio-Economic Amenities - Rural

Access to Education Facilities

Particulars	Number of Villages (% of Population)				
	Available	Not Available	If Not Available (Distance of Nearest Facility)		
			A	B	C
Govt. Primary School	40 (95)	15 (5)	14 (5)	0 (0)	0 (0)
Private Primary School	11 (44)	44 (56)	1 (0)	0 (0)	0 (0)
Govt. Middle School	28 (74)	27 (26)	22 (22)	1 (0)	0 (0)
Private Middle School	5 (31)	50 (69)	2 (1)	0 (0)	0 (0)
Govt. Secondary School	8 (43)	47 (57)	33 (47)	7 (6)	3 (1)
Private Secondary School	3 (24)	52 (76)	3 (2)	0 (0)	0 (0)
Govt. Senior Secondary School	2 (8)	53 (92)	30 (50)	15 (17)	5 (3)
Private Senior Secondary School	2 (22)	53 (78)	1 (0)	0 (0)	0 (0)
Govt. Arts and Science Degree College	0 (0)	55 (100)	10 (27)	12 (17)	3 (8)
Private Arts and Science Degree College	1 (10)	54 (90)	4 (4)	14 (23)	11 (12)
Govt. Engineering College	0 (0)	55 (100)	0 (0)	0 (0)	0 (0)
Private Engineering College	3 (24)	52 (76)	12 (17)	22 (35)	18 (24)
Govt. Medicine College	0 (0)	55 (100)	9 (15)	12 (22)	3 (8)
Private Medicine College	0 (0)	55 (100)	4 (4)	15 (23)	12 (28)
Govt. Management Institute	0 (0)	55 (100)	1 (11)	0 (0)	0 (0)
Private Management Institute	1 (10)	54 (90)	11 (17)	19 (28)	23 (33)
Govt. Polytechnic	0 (0)	55 (100)	0 (0)	0 (0)	0 (0)
Private Polytechnic	1 (3)	54 (97)	13 (20)	23 (42)	18 (35)
Govt. Vocational Training School/ITI	0 (0)	55 (100)	10 (16)	13 (23)	17 (27)
Private Vocational Training School/ITI	0 (0)	55 (100)	1 (11)	3 (7)	11 (16)
Govt. Non Formal Training Centre	40 (95)	15 (5)	15 (5)	0 (0)	0 (0)
Private Non Formal Training Centre	0 (0)	55 (100)	0 (0)	0 (0)	0 (0)
Govt. School For Disabled	0 (0)	55 (100)	4 (25)	10 (14)	5 (7)
Private School For Disabled	0 (0)	55 (100)	10 (16)	16 (24)	10 (14)
Government Others	0 (0)	55 (100)	0 (0)	0 (0)	0 (0)
Private Others	0 (0)	55 (100)	0 (0)	0 (0)	0 (0)

Note : Distance A : Less than 5 km; B : Between 5-10 km; C : 10+ km.; Source : Data Analysis is based on 2011 Census.

DISCLAIMER

The Terms of Use and Disclaimer of Datanet India Private Limited (hereinafter referred to as "Datanet") for use of this analysis report of **Chengalpattu Assembly Constituency (Chengalpattu Vidhan Sabha)** :-

1. **Assembly Factbook™** is a Registered Trade Mark owned by Datanet.
2. All the maps are sketched and graphical representation only and have not been drawn to the scale and also not to represent the actual geographical area or boundary of the unit.
3. The data for the aforesaid analysis is based on authentic sources and has been culled from the various publications of Census, CSO and NSSO for district and block level data, various central and state government departments, Central & State Elections Commissions and the concerned Returning Officers' releases, Electoral Rolls, Election results and allied publications, internal assessment, surveys, estimates and analysis. Therefore, certain adjustment of data at micro level may have been done to arrive closer to the macro data.
4. Data have been provided on an "As Is" and "As AVAILABLE" basis
5. The colours shown in the maps or diagram and charts of a particular party, alliance or AC are indicative and do not represent them.
6. This publication which includes maps, sheets, graphs and data would be the property under copyright of Datanet only. The user may use these for its internal study, analysis and research purposes. It's public display, re-selling or any commercial uses by the user are not allowed.
7. Datanet has taken due care and caution in compilation and processing of data and allied information, but does not guarantee the accuracy, adequacy or completeness of any information/analysis and will be not responsible for any errors or omissions or for the results obtained from the use of such information/analysis.
8. All the contents for the publication have been culled from various authentic sources and Datanet reasonably believes such sources to be reliable, but does not make any representations, express or implied as to the accuracy or fitness of use of such information. The information or contents of the information/analysis do not constitute advice and should not be relied upon in making (or refraining from making) any decision. Any reliance placed upon the information provided by Datanet is the sole responsibility and strictly at the user's risk.
9. In no event will Datanet be liable for any damages (including, without limitation, damages for loss of business projects, or loss of profits) arising in contract, tort or otherwise from the use of or inability to use any of its contents, or from any action taken (or refrained from being taken) as a result of using the analysis or any of its contents. Datanet its directors, owners, editors, officials, employees, distributor and agents or any associate will not be liable for any errors in the information contained or any consequences arising from the use of the contents of the provided information/analysis.
10. If any provision of these terms and conditions is held invalid or illegal or unenforceable for any reason by any court of competent jurisdiction, such provision shall be severed and the remainder of provisions of the terms and conditions shall continue in full force and effect as if the Term of Use had been executed with the invalid, illegal or unenforceable provision eliminated.
11. If there are any discrepancies in the information provided, please bring it to attention of Datanet for suitable rectification measures.

Buy Online This Complete Book At
Datanet India eBooks Store

www.indiastatpublications.com

or go directly at

[http://www.indiastatpublications.com/
Assembly_factbook/Tamil_Nadu/Kancheepuram/
Chengalpattu](http://www.indiastatpublications.com/Assembly_factbook/Tamil_Nadu/Kancheepuram/Chengalpattu)

 **indiastat**elections

