



Tamil Nadu

Assembly Factbook™

Cheyyur Assembly Constituency



Key Electoral Data of Cheyyur
Assembly Constituency (Vidhan Sabha)



india**stat**publications

Tamil Nadu

Assembly Factbook™

Cheyur Assembly Constituency



Cheyur Vidhan Sabha

Editor & Director

Dr. R.K. Thukral

Research Editor

Dr. Shafeeq Rahman

Compiled, Researched and Published by Datanet India Pvt. Ltd.

D-100, 1st Floor,

Okhla Industrial Area, Phase-I,
New Delhi- 110020.

Ph.: 91-11- 43580781-84

Email : support@indiastatpublications.com

Website : www.indiastatelections.com

Online Book Store :

www.indiastatpublications.com

Report No. : AFB/TN-034-0125

ISBN : 978-93-5313-729-8

First Edition : January, 2018

Eighth Updated Edition : January, 2025

Price : Rs. 11500/-

US\$ 310

© Datanet India Pvt. Ltd.

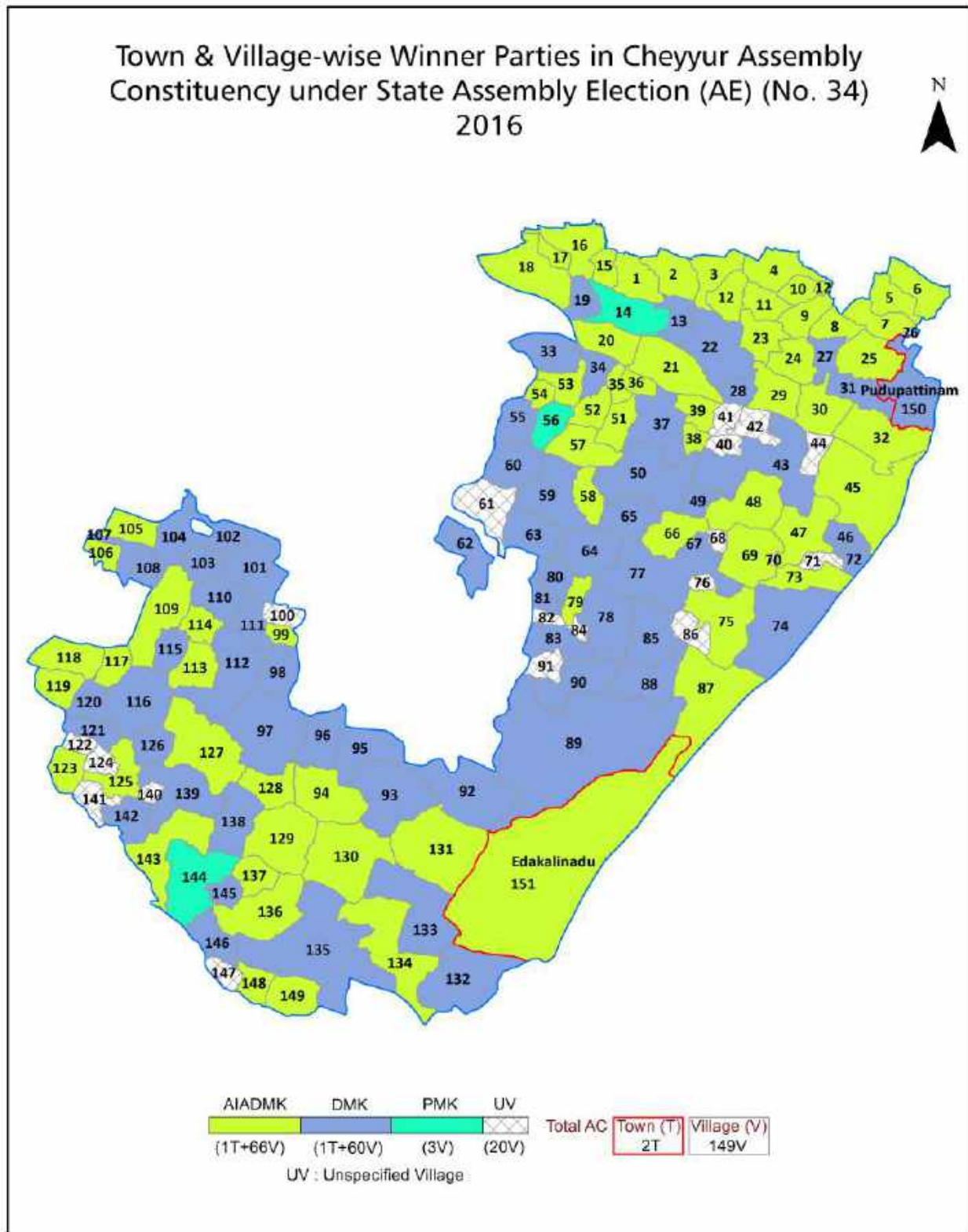
All rights reserved. No part of this book may be reproduced, stored in a retrieval system or transmitted in any form or by any means, mechanical photocopying, photographing, scanning, recording or otherwise without the prior written permission of the publisher. Please refer to Disclaimer at page no. 219 for the use of this publication.

Printed in India

Contents

No.	Particulars	Page No.
	Introduction	
1	Assembly Constituency - (Vidhan Sabha) at a Glance Features of Assembly as per Delimitation Commission of India (2008)	1-2
	Location and Political Maps	
2	Location Map Boundaries of Assembly Constituency - (Vidhan Sabha) in District Boundaries of Assembly Constituency under Parliamentary Constituency - (Lok Sabha) Town & Village-wise Winner Parties- 2024, 2021, 2019, 2016, 2014, 2011 and 2009	3-11
	Administrative Setup (2011)	
3	District Sub-district Towns Villages Inhabited Villages Uninhabited Villages Village Panchayat Intermediate Panchayat	12-19
	Demographics (2011)	
4	Population Households Rural/Urban Population Towns and Villages by Population Size Sex Ratio (Total & 0-6 Years) Religious Population Social Population Literacy Rate	20-21
	Electoral Features	
5	Important Dates of Last Elections Held Electors by Gender Service Electors Voters Voters Turnout Polling Stations & Average Number of Electors per Polling Station Electors by Age Group Present Elected Representatives	22-27
	Historical Summary Election Results	
6	Vote Share of Major Parties Winning Margin (Number & Percentage) Polarity of Parties Summary Result of Assembly Segment of Parliamentary Elections 2024, 2019, 2014 and 2009 Summary Result of Assembly Elections 2021, 2016 and 2011	28-37
	Polling Station Level Election Results	
7	Name and Number of Polling Station 2024, 2021, 2019, 2016, 2014, 2011 and 2009 Polling Station-wise Electors, Voters & Voters Turnout 2024, 2021, 2019, 2016, 2014, 2011 and 2009 Polling Station wise Elections Results 2024, 2021, 2019, 2016, 2014, 2011 and 2009	38-198
	Share of Assembly Constituency	
8	Share of Assembly Constituency - (Vidhan Sabha) in State, District and Parliamentary Constituency - (Lok Sabha)	199
	Socio-Economic Amenities (2011)	
9	Access to Administrative Units Agricultural, Manufacturing and Industrial Commodities Demographic Indicators Education Health & Manpower Drinking Water Supply Sanitation Entertainment and Recreations Infrastructure Power Food Allocation Distribution and Marketing of Agriculture Commodities Infrastructure Transport and Road Infrastructure Communication Banking and Financial Services Land Use Irrigation Source	200-215
10	Abbreviation & Sources	216-218
11	Disclaimer	219

Location & Political Map



Administrative Setup

List of Village Panchayat & Intermediate Panchayat (Block) Name - 2011

Village Name	Village Panchayat Name	Intermediate Panchayat Name
Agaram	Agaram	Chithamur
Akkinambattu	Vettakarakupam, Akkinambattu	Lathur
Aminjikarai	Aminjikarai	Tirukalukundram
Ammanambakkam	Ammanambakkam	Chithamur
Ammanur	Ammanur, Keelacheri, Veerabogam	Lathur
Andarkuppam	Vannianallur	Chithamur
Arambakkam	Vengabakkam	Tirukalukundram
Arappedu	Arappedu	Chithamur
Arasur	Easur , Mambakkam , Vannianallur	Chithamur
Atchivilagam	Kodur	Lathur
Attavakkam	Erumbilicheri	Tirukalukundram
Attupattukottaipunji	Indalur	Chithamur
Ayakunnam	23. Kolathur	Chithamur
Ayapakkam	Ayapakkam	Tirukalukundram
Cheyyur	Cheyyur	Lathur
Chinnavelikadu	Thiruvadur , Periyavelikad	Lathur
Chithamur	Chithamur	Chithamur
Chitharkadu	Chitharkadu	Chithamur
Chunampet	Chunampet	Chithamur
Easur	Easur , Mambakka	Chithamur
Edayathur	Edayathur	Tirukalukundram
Illedu	Chunampet , Vannianallu	Chithamur
Indalur	Indalur	Chithamur
Iranyasidhi	Iranyasidhi	Lathur
Irumbili	Irumbili	Chithamur
Kadalur	Kadalur	Lathur
Kadappari	Nerkunam	Chithamur
Kadugupattu	Kadugupattu	Lathur
Kadukalur	Kadukalur	Chithamur

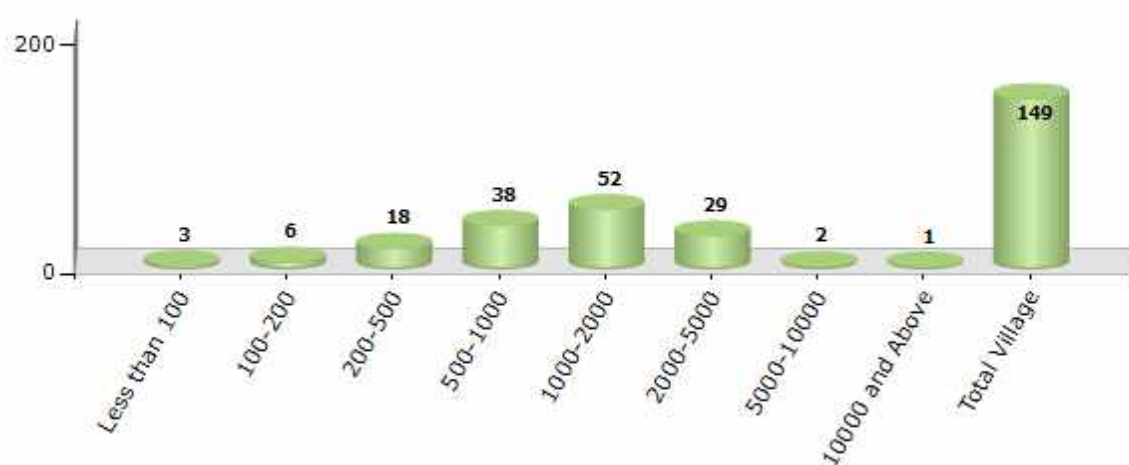
Contd....

Demographics

Number of Villages by Population Size - 2011

Less than 100	100-200	200-500	500-1000	1000-2000	2000-5000	5000-10000	10000 and Above	Total Village
3	6	18	38	52	29	2	1	149

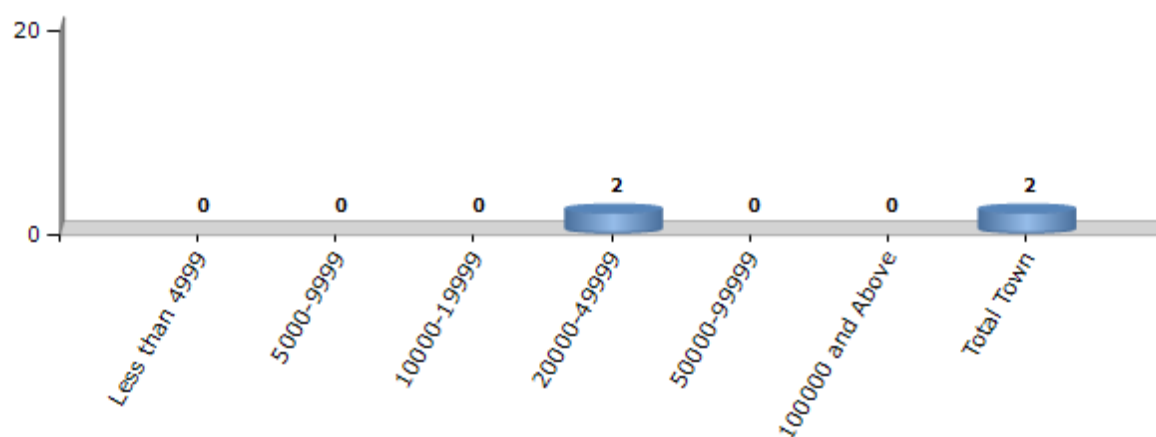
Number of Villages by Population Size - 2011



Number of Towns by Population Size - 2011

Less than 4999	5000-9999	10000-19999	20000-49999	50000-99999	100000 and Above	Total Town
0	0	0	2	0	0	2

Number of Towns by Population Size - 2011

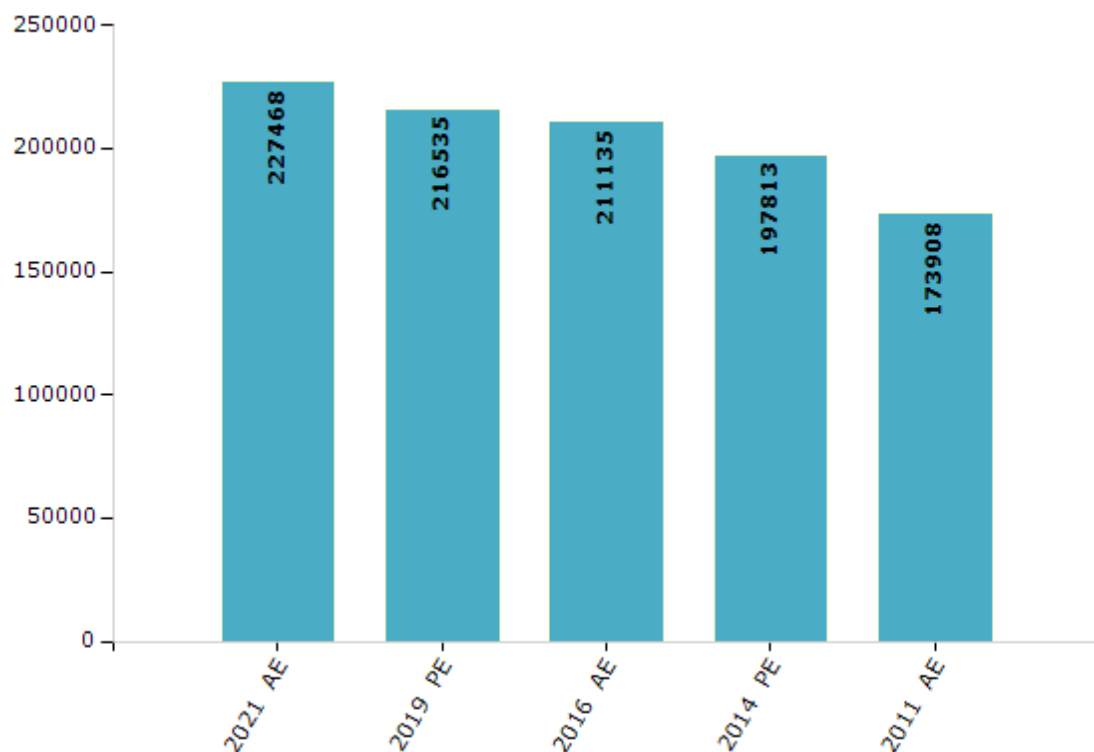


Electoral Features

Electors by Male & Female

Year	Male	Female	Others	Total	Year	Male	Female	Others	Total
2021 AE	112010	115428	30	227468	1999 PE	-	-	-	-
2019 PE	107064	109442	29	216535	1996 AE	-	-	-	-
2016 AE	104703	106406	26	211135	1991 AE	-	-	-	-
2014 PE	99610	98175	28	197813	1989 AE	-	-	-	-
2011 AE	88339	85569	-	173908	1984 AE	-	-	-	-
2009 PE	-	-	-	-	1980 AE	-	-	-	-
2006 AE	-	-	-	-	1977 AE	-	-	-	-
2004 PE	-	-	-	-	1971 AE	-	-	-	-
2001 AE	-	-	-	-	1967 AE	-	-	-	-

Number of Electors

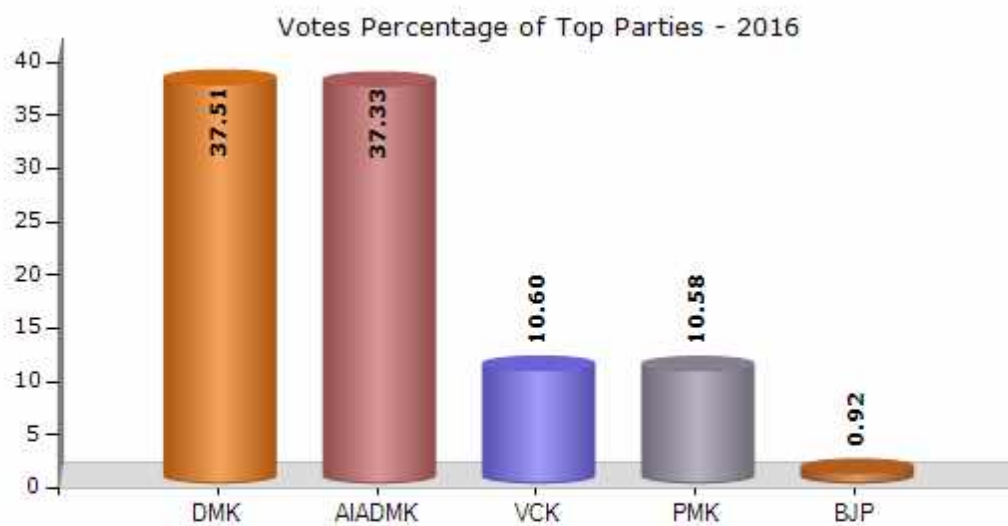


Note : AE : Assembly Election, PE : Assembly Segment of Parliamentary Election

Historical Summary Election Results

Summary Result of Assembly Election - 2016

Candidate Name	Party	Votes	Votes %
Arasu R T	DMK	63446	37.51
Munusamy A	AIADMK	63142	37.33
Ezhil Caroline	VCK	17927	10.6
Sadaiyappan V	PMK	17892	10.58
Sampath P	BJP	1559	0.92
Dhasarathan A	NTK	919	0.54
Munusamy S	IND	803	0.47
Ramesh D	BSP	722	0.43
Ramachandran P	IND	286	0.17
Dinakaran K	IND	206	0.12
Senthilkumar C	IND	159	0.09
Kannann I	PPIS	151	0.09
Krishnaraj S	IND	95	0.06
	NOTA	1827	1.08



Polling Station Level Election Results

Number and Name of Polling Stations (PS) (2021)

Number of Polling Stations	Name of Polling Stations	Number of Polling Stations	Name of Polling Stations
1	Panchayath Union Middle School ,vallipuram. South facing west side	17	Panchayat Union Primary School ,Sooradimangalam. South facing west wing
2	Panchayat Union Middle School ,vallipuram. South facing east side	18	Panchayat Union Primary School Periyakattupakkam. East facing west wing
3	Panchayat Union Primary School ,vazhuvathur East facing south wing	19	Panchayat Union Primary .School, Aminjikarai. South facing west wing
3A	Panchayat Union Primary School ,vazhuvathur East facing south wing	20	Govt. High School, Veerapuram. East facing south wing
4	Panchayat Union Primary School ,vazhuvathur East facing north wing	21	Govt. High School, Veerapuram. East facing north wing
5	Panchayath Union Middle School ,Killabakkam. South facing west side	22	Panchayat Union Middle School ,Vittilapuram. North facing east wing
6	Panchayath Union Middle School ,Killabakkam.	22A	Panchayat Union Middle School ,Vittilapuram. North facing east wing
7	Panchayat Union Primary School ,villagam. North facing east side	23	Panchayat Union Middle School ,Vittilapuram. North facing south wing
7A	Panchayat Union Primary School ,villagam. North facing east side	23A	Panchayat Union Middle School ,Vittilapuram. North facing south wing
8	Panchayat Union Primary School ,Pandur North facing east wing	24	Panchayat Union Primary School ,Chitlampakkam. South facing west wing
9	Panchayat Union Primary School ,Pandur. South facing west wing	25	Government ADW Primary School ,Perambakkam. West facing north side Room No I
10	Panchayat Union Primary School ,Edaiyathur. South facing west wing	25A	Government ADW Primary School ,Perambakkam. West facing north side Room No I
10A	Panchayat Union Primary School ,Edaiyathur. South facing west wing	26	Govt. Higher Secondary School ,Venkabakkam. West facing north Room
11	Panchayat Union Middle School ,Erumbulichery. South facing east wing New building	27	Panchayat Union Primary School, Poonthandalam North facing East Side
11A	Panchayat Union Middle School ,Erumbulichery. South facing east wing New building	28	Panchayat Union Primary School ,lattur North facing east side
12	Government Adhithitravidar High school ,Nerumbur. East facing south Room	29	Panchayat Union Primary School ,lattur North facing west side
13	Government Adhithitravidar High school ,Nerumbur. East facing south Room	30	Panchayat Union Primary School ,lattur. West facing north side
13A	Government Adhithitravidar High school ,Nerumbur. East facing south Room	31	Govt. Higher Secondary School ,Venkabakkam. West facing South Room
14	Panchayat Union Primary School ,Perumpedu. North facing north wing (RCC Building)	31A	Govt. Higher Secondary School ,Venkabakkam. West facing South Room
15	Panchayat Union Middle School ,Kunnavakkam East facing south wing	32	Govt. Higher secondary school ,Pudupattinam. West facing north Room
16	Panchayat Union Middle School ,Kunnavakkam. East facing north wing	33	Govt. Higher secondary school ,Pudupattinam. West facing south Room

Contd....

Polling Station Level Election Results

Polling Station-wise Votes Secured by Overall Top Five Parties in Cheyyur Assembly in Assembly Election (AE) under Kancheepuram Parliamentary Constituency in Tamil Nadu (2021)

Number of Polling Station	Winner - Babu M (VCK)	Runner-up - Kanitha S (AIADMK)	3rd - Rajesh R (NTK)	4th - Siva A (DMDK)	5th - Anbu Tamilsekaran P (MNM)	NOTA	Other	Total Votes Secured
28	321	214	21	11	1	5	4	577
29	255	276	50	5	4	3	6	599
30	332	141	23	8	4	4	4	516
31	125	350	24	7	7	7	0	520
31A	100	379	19	8	8	9	5	528
32	389	121	48	6	19	4	4	591
33	301	139	33	6	8	2	0	489
33A	295	171	22	4	9	4	7	512
34	315	169	33	4	18	4	3	546
35	140	149	34	4	13	2	2	344
35A	160	152	35	5	14	5	8	379
36	189	136	29	9	12	9	2	386
36A	177	119	19	5	11	5	2	338
37	117	137	35	0	16	9	4	318
37A	141	124	26	3	22	6	5	327
38	312	54	40	3	16	5	2	432
38A	306	50	18	5	14	2	1	396
39	126	71	24	2	23	6	2	254
39A	130	63	26	1	19	0	1	240
40	75	56	17	1	24	6	3	182
41	74	71	21	1	21	4	1	193
41A	59	64	17	1	21	7	1	170
42	117	49	46	2	8	3	1	226
42A	118	65	33	0	18	4	2	240
43	115	87	23	1	28	4	3	261
43A	106	72	17	3	22	4	0	224
44	199	114	35	6	27	9	2	392
45	169	97	37	2	13	4	2	324
46	115	81	18	0	21	1	1	237
47	199	204	85	12	4	1	0	505
47A	188	233	65	10	11	5	5	517
48	292	326	87	5	4	6	5	725
49	144	130	36	2	42	12	1	367
50	198	276	71	10	4	3	5	567
50A	190	291	46	11	2	1	2	543

Contd....

Polling Station Level Election Results

Winner, Runner-up and 3rd Party Position & Winning Margin According to Polling Stations in Cheyur Assembly in Assembly Election (AE) under Kancheepuram Parliamentary Constituency in Tamil Nadu (2021)

Polling Station Number	Winner Party	Winner Votes (%)	Runner-up Party	Runner-up Votes (%)	Winning Margin Votes (%)	Third Party	Third Party Votes (%)	Other Votes (%)
55	VCK	288 (58.66)	AIADMK	178 (36.25)	110 (22.41)	NTK	16 (3.26)	9 (1.83)
55A	VCK	256 (59.26)	AIADMK	147 (34.03)	109 (25.23)	NTK	9 (2.08)	20 (4.63)
56	VCK	460 (63.27)	AIADMK	219 (30.12)	241 (33.15)	NTK	19 (2.61)	29 (3.99)
57	VCK	371 (66.73)	AIADMK	126 (22.66)	245 (44.07)	NTK	49 (8.81)	10 (1.8)
57A	VCK	375 (69.57)	AIADMK	110 (20.41)	265 (49.16)	NTK	25 (4.64)	29 (5.38)
58	VCK	281 (55.1)	AIADMK	176 (34.51)	105 (20.59)	NTK	38 (7.45)	15 (2.94)
58A	VCK	290 (55.03)	AIADMK	180 (34.16)	110 (20.87)	NTK	30 (5.69)	27 (5.12)
59	VCK	470 (68.81)	AIADMK	170 (24.89)	300 (43.92)	NTK	24 (3.51)	19 (2.78)
60	AIADMK	414 (56.02)	VCK	270 (36.54)	144 (19.48)	NTK	29 (3.92)	26 (3.52)
61	AIADMK	408 (53.13)	VCK	290 (37.76)	118 (15.37)	NTK	39 (5.08)	31 (4.04)
62	AIADMK	177 (47.58)	VCK	166 (44.62)	11 (2.96)	NTK	17 (4.57)	12 (3.23)
63	AIADMK	356 (51.08)	VCK	298 (42.75)	58 (8.33)	NTK	23 (3.3)	20 (2.87)
64	VCK	269 (47.86)	AIADMK	254 (45.2)	15 (2.66)	NTK	25 (4.45)	14 (2.49)
65	AIADMK	294 (44.01)	VCK	285 (42.66)	9 (1.35)	DMDK	36 (5.39)	53 (7.93)
66	AIADMK	287 (51.25)	VCK	221 (39.46)	66 (11.79)	NTK	30 (5.36)	22 (3.93)
67	AIADMK	228 (46.44)	VCK	199 (40.53)	29 (5.91)	NTK	33 (6.72)	31 (6.31)
68	AIADMK	260 (54.62)	VCK	190 (39.92)	70 (14.7)	NTK	10 (2.1)	16 (3.36)
69	VCK	328 (39.57)	AIADMK	278 (33.53)	50 (6.04)	DMDK	106 (12.79)	117 (14.11)
70	AIADMK	218 (58.29)	VCK	121 (32.35)	97 (25.94)	NTK	13 (3.48)	22 (5.88)
71	AIADMK	379 (47.43)	VCK	359 (44.93)	20 (2.5)	NTK	33 (4.13)	28 (3.5)
72	VCK	452 (59.47)	AIADMK	245 (32.24)	207 (27.23)	DMDK	27 (3.55)	36 (4.74)
73	AIADMK	279 (55.25)	VCK	182 (36.04)	97 (19.21)	NTK	21 (4.16)	23 (4.55)
73A	AIADMK	270 (61.93)	VCK	134 (30.73)	136 (31.2)	DMDK	10 (2.29)	22 (5.05)
74	AIADMK	426 (54.62)	VCK	311 (39.87)	115 (14.75)	NTK	20 (2.56)	23 (2.95)
75	AIADMK	412 (56.05)	VCK	273 (37.14)	139 (18.91)	NTK	20 (2.72)	30 (4.08)
76	AIADMK	374 (49.93)	VCK	328 (43.79)	46 (6.14)	NTK	27 (3.6)	20 (2.67)
77	VCK	239 (59.16)	AIADMK	127 (31.44)	112 (27.72)	NTK	30 (7.43)	8 (1.98)
78	AIADMK	293 (58.72)	VCK	150 (30.06)	143 (28.66)	NTK	43 (8.62)	13 (2.61)
78A	AIADMK	271 (56.22)	VCK	186 (38.59)	85 (17.63)	NTK	13 (2.7)	12 (2.49)
79	AIADMK	252 (56.63)	VCK	144 (32.36)	108 (24.27)	NTK	42 (9.44)	7 (1.57)
80	VCK	412 (85.12)	AIADMK	57 (11.78)	355 (73.34)	NTK	8 (1.65)	7 (1.45)
80A	VCK	412 (83.91)	AIADMK	69 (14.05)	343 (69.86)	NTK	4 (0.81)	6 (1.22)
81	AIADMK	376 (67.5)	VCK	149 (26.75)	227 (40.75)	NTK	13 (2.33)	19 (3.41)
82	AIADMK	215 (50.59)	VCK	188 (44.24)	27 (6.35)	NTK	12 (2.82)	10 (2.35)
83	AIADMK	393 (80.2)	VCK	81 (16.53)	312 (63.67)	DMDK	6 (1.22)	10 (2.04)
83A	AIADMK	398 (79.6)	VCK	84 (16.8)	314 (62.8)	NTK	5 (1)	13 (2.6)
84	AIADMK	250 (56.18)	VCK	163 (36.63)	87 (19.55)	NTK	20 (4.49)	12 (2.7)

Contd....

Socio-Economic Amenities - Rural

Access to Education Facilities

Particulars	Number of Villages (% of Population)				
	Available	Not Available	If Not Available (Distance of Nearest Facility)		
			A	B	C
Govt. Primary School	116 (91)	33 (9)	29 (7)	0 (0)	0 (0)
Private Primary School	21 (25)	128 (75)	0 (0)	0 (0)	0 (0)
Govt. Middle School	59 (61)	90 (39)	72 (30)	2 (1)	0 (0)
Private Middle School	7 (11)	142 (89)	11 (3)	0 (0)	0 (0)
Govt. Secondary School	19 (28)	130 (72)	83 (45)	26 (15)	3 (2)
Private Secondary School	5 (9)	144 (91)	7 (4)	6 (2)	1 (0)
Govt. Senior Secondary School	7 (16)	142 (84)	66 (38)	58 (37)	14 (7)
Private Senior Secondary School	2 (6)	147 (94)	3 (2)	0 (0)	0 (0)
Govt. Arts and Science Degree College	0 (0)	149 (100)	0 (0)	0 (0)	3 (2)
Private Arts and Science Degree College	0 (0)	149 (100)	4 (2)	24 (17)	118 (80)
Govt. Engineering College	0 (0)	149 (100)	0 (0)	0 (0)	0 (0)
Private Engineering College	1 (2)	148 (98)	8 (5)	10 (6)	130 (87)
Govt. Medicine College	0 (0)	149 (100)	0 (0)	0 (0)	55 (35)
Private Medicine College	1 (2)	148 (98)	8 (5)	8 (5)	77 (53)
Govt. Management Institute	0 (0)	149 (100)	0 (0)	0 (0)	0 (0)
Private Management Institute	1 (2)	148 (98)	11 (7)	20 (12)	117 (79)
Govt. Polytechnic	0 (0)	149 (100)	0 (0)	2 (1)	2 (1)
Private Polytechnic	1 (2)	148 (98)	11 (7)	17 (11)	116 (79)
Govt. Vocational Training School/ITI	0 (0)	149 (100)	0 (0)	0 (0)	32 (20)
Private Vocational Training School/ITI	2 (5)	147 (95)	4 (3)	12 (9)	99 (63)
Govt. Non Formal Training Centre	116 (91)	33 (9)	33 (9)	0 (0)	0 (0)
Private Non Formal Training Centre	0 (0)	149 (100)	0 (0)	0 (0)	0 (0)
Govt. School For Disabled	0 (0)	149 (100)	3 (3)	16 (10)	13 (9)
Private School For Disabled	1 (2)	148 (98)	8 (5)	8 (5)	100 (67)
Government Others	0 (0)	149 (100)	0 (0)	0 (0)	0 (0)
Private Others	0 (0)	149 (100)	0 (0)	0 (0)	0 (0)

Note : Distance A : Less than 5 km; B : Between 5-10 km; C : 10+ km.; Source : Data Analysis is based on 2011 Census.

DISCLAIMER

The Terms of Use and Disclaimer of Datanet India Private Limited (hereinafter referred to as "Datanet") for use of this analysis report of **Cheyyur Assembly Constituency (Cheyyur Vidhan Sabha)** :-

1. **Assembly Factbook™** is a Registered Trade Mark owned by Datanet.
2. All the maps are sketched and graphical representation only and have not been drawn to the scale and also not to represent the actual geographical area or boundary of the unit.
3. The data for the aforesaid analysis is based on authentic sources and has been culled from the various publications of Census, CSO and NSSO for district and block level data, various central and state government departments, Central & State Elections Commissions and the concerned Returning Officers' releases, Electoral Rolls, Election results and allied publications, internal assessment, surveys, estimates and analysis. Therefore, certain adjustment of data at micro level may have been done to arrive closer to the macro data.
4. Data have been provided on an "As Is" and "As AVAILABLE" basis
5. The colours shown in the maps or diagram and charts of a particular party, alliance or AC are indicative and do not represent them.
6. This publication which includes maps, sheets, graphs and data would be the property under copyright of Datanet only. The user may use these for its internal study, analysis and research purposes. It's public display, re-selling or any commercial uses by the user are not allowed.
7. Datanet has taken due care and caution in compilation and processing of data and allied information, but does not guarantee the accuracy, adequacy or completeness of any information/analysis and will be not responsible for any errors or omissions or for the results obtained from the use of such information/analysis.
8. All the contents for the publication have been culled from various authentic sources and Datanet reasonably believes such sources to be reliable, but does not make any representations, express or implied as to the accuracy or fitness of use of such information. The information or contents of the information/analysis do not constitute advice and should not be relied upon in making (or refraining from making) any decision. Any reliance placed upon the information provided by Datanet is the sole responsibility and strictly at the user's risk.
9. In no event will Datanet be liable for any damages (including, without limitation, damages for loss of business projects, or loss of profits) arising in contract, tort or otherwise from the use of or inability to use any of its contents, or from any action taken (or refrained from being taken) as a result of using the analysis or any of its contents. Datanet its directors, owners, editors, officials, employees, distributor and agents or any associate will not be liable for any errors in the information contained or any consequences arising from the use of the contents of the provided information/analysis.
10. If any provision of these terms and conditions is held invalid or illegal or unenforceable for any reason by any court of competent jurisdiction, such provision shall be severed and the remainder of provisions of the terms and conditions shall continue in full force and effect as if the Term of Use had been executed with the invalid, illegal or unenforceable provision eliminated.
11. If there are any discrepancies in the information provided, please bring it to attention of Datanet for suitable rectification measures.

Buy Online This Complete Book At
Datanet India eBooks Store

www.indiastatpublications.com

or go directly at

[http://www.indiastatpublications.com/
Assembly_factbook/Tamil_Nadu/Kancheepuram/ Cheyyur](http://www.indiastatpublications.com/Assembly_factbook/Tamil_Nadu/Kancheepuram/Cheyur)

 **india**stat**elections**

