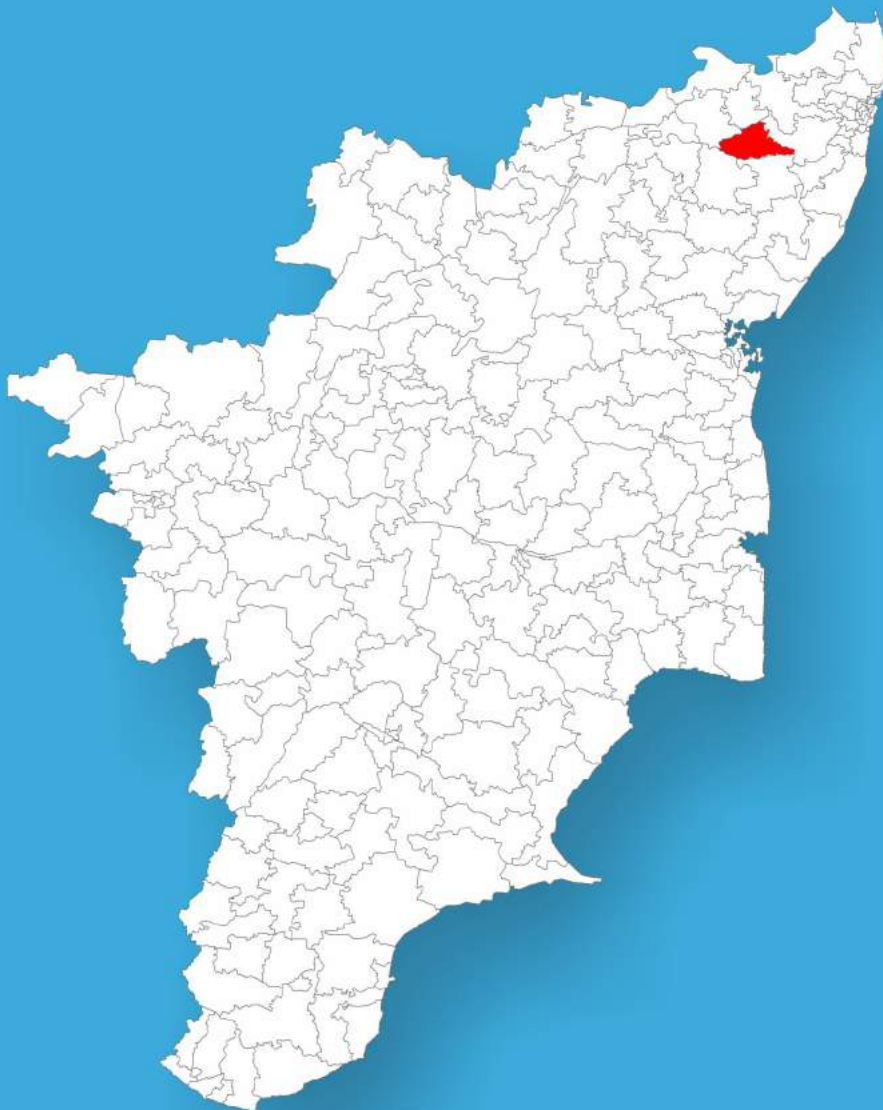




Tamil Nadu

Assembly Factbook™

Kancheepuram Assembly Constituency



Key Electoral Data of Kancheepuram
Assembly Constituency (Vidhan Sabha)

Tamil Nadu

Assembly Factbook™

Kancheepuram Assembly Constituency



Kancheepuram Vidhan Sabha

Editor & Director

Dr. R.K. Thukral

Research Editor

Dr. Shafeeq Rahman

Compiled, Researched and Published by Datanet India Pvt. Ltd.

D-100, 1st Floor,

Okhla Industrial Area, Phase-I,
New Delhi- 110020.

Ph.: 91-11- 43580781-84

Email : support@indiastatpublications.com

Website : www.indiastatelections.com

Online Book Store :

www.indiastatpublications.com

Report No. : AFB/TN-037-0123

ISBN : 978-93-5313-759-5

First Edition : January, 2018

Sixth Updated Edition : January, 2023

Price : Rs. 11500/-

US\$ 310

© Datanet India Pvt. Ltd.

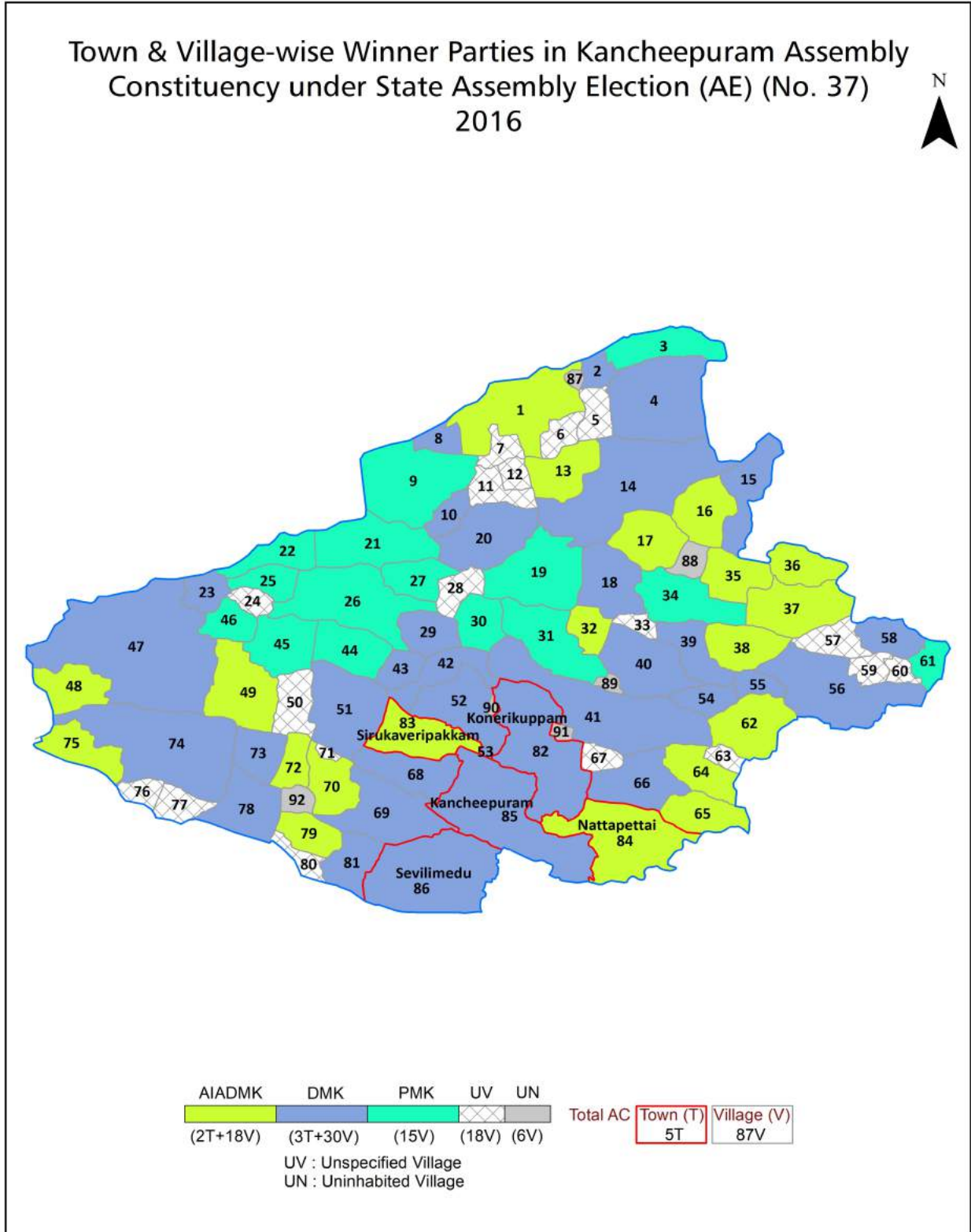
All rights reserved. No part of this book may be reproduced, stored in a retrieval system or transmitted in any form or by any means, mechanical photocopying, photographing, scanning, recording or otherwise without the prior written permission of the publisher. Please refer to Disclaimer at page no. 273 for the use of this publication.

Printed in India

Contents

No.	Particulars	Page No.
	Introduction	
1	Assembly Constituency - (Vidhan Sabha) at a Glance Features of Assembly as per Delimitation Commission of India (2008)	1-2
	Location and Political Maps	
2	Location Map Boundaries of Assembly Constituency - (Vidhan Sabha) in District Boundaries of Assembly Constituency under Parliamentary Constituency - (Lok Sabha) Town & Village-wise Winner Parties- 2021, 2019, 2016, 2014, 2011 and 2009	3-11
	Administrative Setup (2011)	
3	District Sub-district Towns Villages Inhabited Villages Uninhabited Villages Village Panchayat Intermediate Panchayat	12-16
	Demographics (2011)	
4	Population Households Rural/Urban Population Towns and Villages by Population Size Sex Ratio (Total & 0-6 Years) Religious Population Social Population Literacy Rate	17-18
	Electoral Features	
5	Important Dates of Last Elections Held Electors by Gender Service Electors Voters Voters Turnout Polling Stations & Average Number of Electors per Polling Station Electors by Age Group Present Elected Representatives	19-24
	Historical Summary Election Results	
6	Vote Share of Major Parties Winning Margin (Number & Percentage) Polarity of Parties Summary Result of Assembly Segment of Parliamentary Elections 2019, 2014, 2009, 2004 and 1999 Summary Result of Assembly Elections 2021, 2016, 2011, 2006, 2001, 1996, 1991, 1989, 1984, 1980, 1977, 1971 and 1967	25-46
	Polling Station Level Election Results	
7	Name and Number of Polling Station 2021, 2019, 2016, 2014, 2011 and 2009 Polling Station-wise Electors, Voters & Voters Turnout 2021, 2019, 2016, 2014, 2011 and 2009 Polling Station wise Elections Results 2021, 2019, 2016, 2014, 2011 and 2009	47-252
	Share of Assembly Constituency	
8	Share of Assembly Constituency - (Vidhan Sabha) in State, District and Parliamentary Constituency - (Lok Sabha)	253
	Socio-Economic Amenities (2011)	
9	Access to Administrative Units Agricultural, Manufacturing and Industrial Commodities Demographic Indicators Education Health & Manpower Drinking Water Supply Sanitation Entertainment and Recreations Infrastructure Power Food Allocation Distribution and Marketing of Agriculture Commodities Infrastructure Transport and Road Infrastructure Communication Banking and Financial Services Land Use Irrigation Source	254-269
10	Abbreviation & Sources	270-272
11	Disclaimer	273

Location & Political Map



Administrative Setup

List of Village Panchayat & Intermediate Panchayat (Block) Name - 2011

Village Name	Village Panchayat Name	Intermediate Panchayat Name
Alapakkam	Alapakkam	Walajabad
Alavandarmedu	Narapakkam	Kancheepuram
Ariyambakkam	Ariyambakkam	Walajabad
Ariyaperumbakkam	Ariyaperumbakkam	Kancheepuram
Athivakkam	Athivakkam	Walajabad
Attuputhur	Attuputhur	Walajabad
Chitterimedu	Thimmasamudram	Kancheepuram
Damal	Damal	Kancheepuram
Enadur	Enadur	Walajabad
Govindavadi	Govindavadi	Walajabad
Illuppapattu	Illuppapattu	Walajabad
Injambakkam	Injambakkam	Walajabad
Kaliyanur	Kaliyanur	Walajabad
Karai	Karai	Walajabad
Karuppadithattadai	Karuppadithattadai	Kancheepuram
Karur	Karur	Walajabad
Kilambi	Kilambi	Kancheepuram
Kilar	Kilar	Kancheepuram
Kilkadirpoor	Kilkadirpoor , Thiruparithikundram	Kancheepuram
Kottavakkam	Kottavakkam	Walajabad
Kuram	Kuram	Kancheepuram
Kuthirambakkam	Kuthirambakkam	Walajabad
Mangalpadi	Melkadirpoor	Kancheepuram
Maniyachi	Uveri	Walajabad
Melambi	Kilambi	Kancheepuram
Melbangaram	Muttavakkam	Kancheepuram
Melkadirpoor	Melkadirpoor	Kancheepuram
Melottivakkam	Melottivakkam	Kancheepuram
Mettukuppam	Melkadirpoor	Kancheepuram

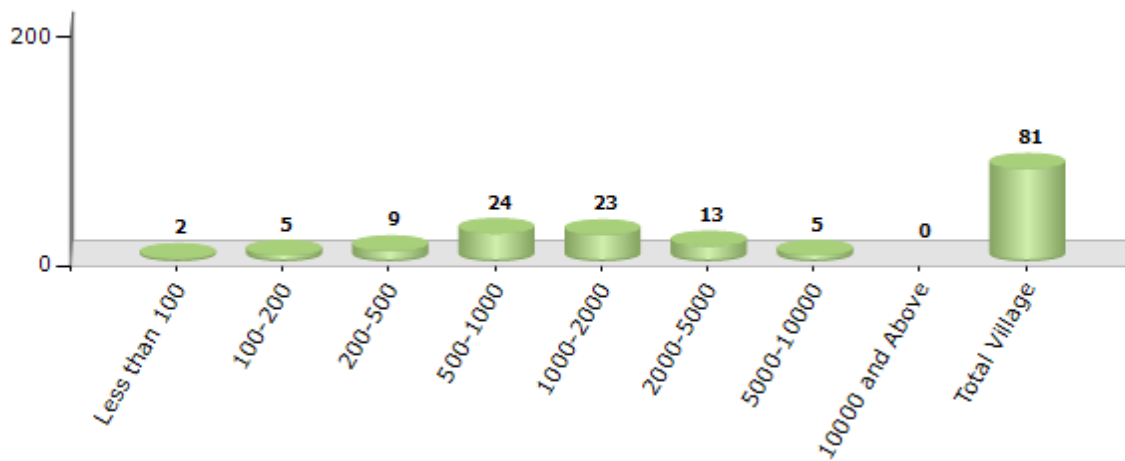
Contd....

Demographics

Number of Villages by Population Size - 2011

Less than 100	100-200	200-500	500-1000	1000-2000	2000-5000	5000-10000	10000 and Above	Total Village
2	5	9	24	23	13	5	0	81

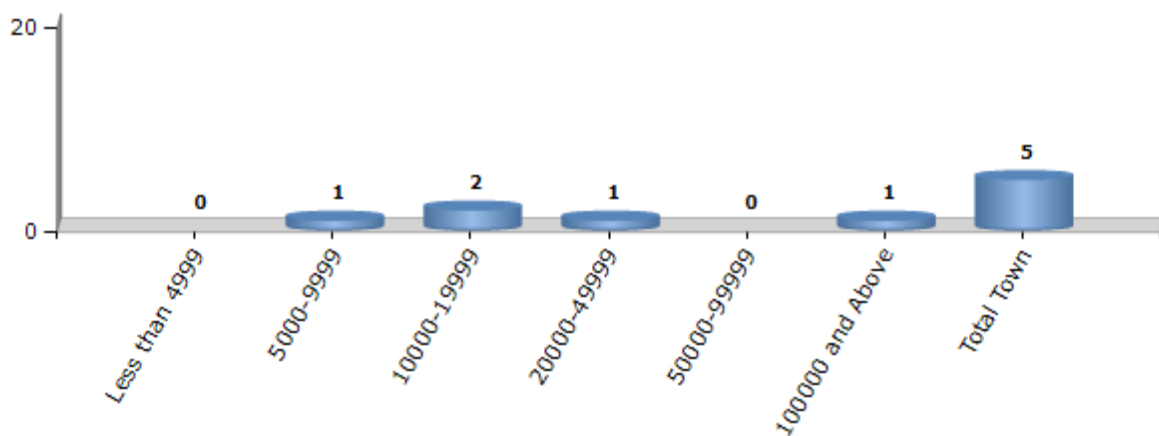
Number of Villages by Population Size - 2011



Number of Towns by Population Size - 2011

Less than 4999	5000-9999	10000-19999	20000-49999	50000-99999	100000 and Above	Total Town
0	1	2	1	0	1	5

Number of Towns by Population Size - 2011

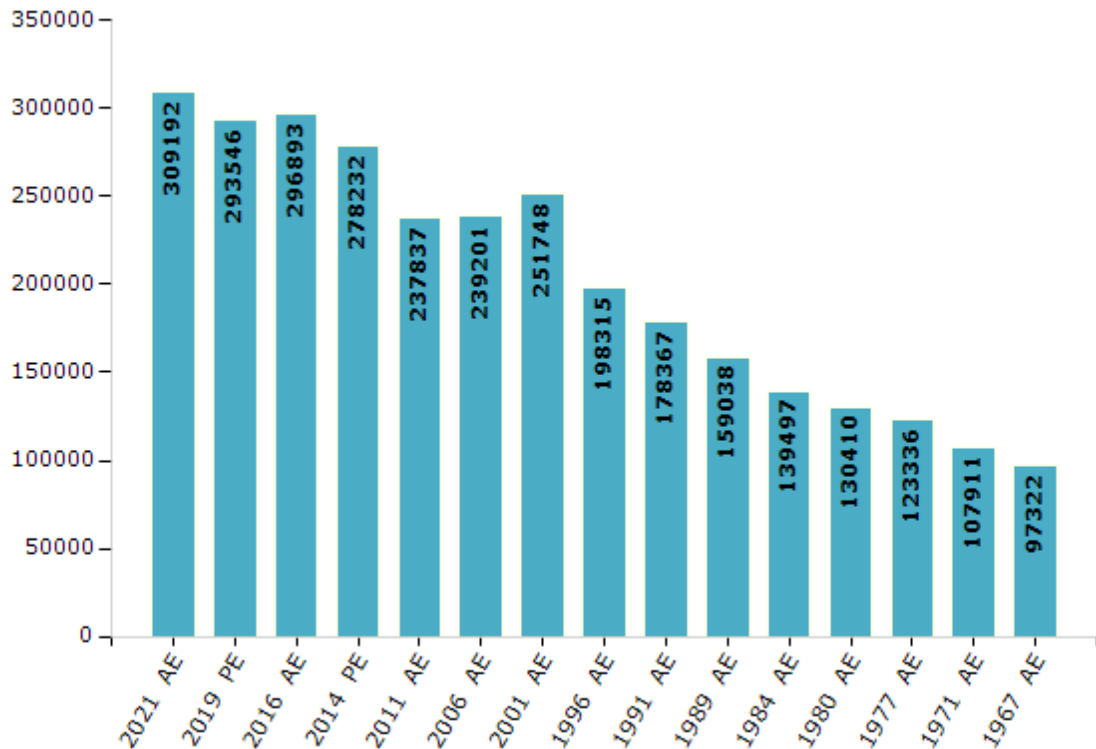


Electoral Features

Electors by Male & Female

Year	Male	Female	Others	Total	Year	Male	Female	Others	Total
2021 AE	149473	159706	13	309192	1999 PE	-	-	-	-
2019 PE	142416	151116	14	293546	1996 AE	98929	99386	-	198315
2016 AE	143825	153059	9	296893	1991 AE	89518	88849	-	178367
2014 PE	137262	140950	20	278232	1989 AE	79368	79670	-	159038
2011 AE	117571	120249	17	237837	1984 AE	69689	69808	-	139497
2009 PE	-	-	-	-	1980 AE	65709	64701	-	130410
2006 AE	116555	122646	-	239201	1977 AE	62332	61004	-	123336
2004 PE	-	-	-	-	1971 AE	54275	53636	-	107911
2001 AE	125166	126582	-	251748	1967 AE	-	-	-	97322

Number of Electors



Note : AE : Assembly Election, PE : Assembly Segment of Parliamentary Election

Historical Summary Election Results

Summary Result of Assembly Election - 2016

Candidate Name	Party	Votes	Votes %
C.V.M.P. Ezhilarasan	DMK	90533	40.4
T.Mythili	AIADMK	82985	37.03
P. Magesh Kumar	PMK	30102	13.43
S.Egambaram	DMDK	8986	4.01
T.Vasan	BJP	3646	1.63
M.Usha	NTK	1758	0.78
C.Kanniappan	BSP	653	0.29
Dhenagaran @ Dharma Dhenagaran	GMI	509	0.23
C.Ramesh	IND	407	0.18
E.Munusamy	IND	253	0.11
M.Ekambaram	IND	177	0.08
P.Mohanasundram	IND	150	0.07
S.Tamilselvan	IND	124	0.06
D.Gnanamurthi	IND	94	0.04
L.Karunakaran	IND	90	0.04
	NOTA	3645	1.63

Polling Station Level Election Results

Number and Name of Polling Stations (PS) (2021)

Number of Polling Stations	Name of Polling Stations	Number of Polling Stations	Name of Polling Stations
1	Panchayat union primary school ,Ponnamman Pattarai East Facing	20	Government ADW Middle School ,Melottivakkam West Facing
1A	Panchayat union primary school ,Ponnamman Pattarai East Facing	20A	Government ADW Middle School ,Melottivakkam West Facing
2	Panchayat Union Primary School ,Damal Colony East Facing	21	Panchayat union primary school ,Thirupukuzhi East face North South Building
3	Government Higher Secondary School ,Damal South Facing	22	Panchayat union primary school ,Thirupukuzhi East face North South Building
4	Government Higher Secondary School, Damal North Facing	23	Panchayat union primary school ,Thirupukuzhi East face North South Building
5	Government Higher Secondary School, Damal East West building South Facing	24	Panchayat union primary school ,Thirupukuzhi New Building west wing South Facing
6	Panchayat Union Middle school Damal West Facing South Side	25	Panchayat union primary school ,Thirupukuzhi New Building South Facing East wing
7	Panchayat Union Middle school Damal West Facing South Side	25A	Panchayat union primary school ,Thirupukuzhi New Building South Facing East wing
8	Panchayat Union Middle School ,Kilar North Building, South Facing	26	Panchayat union primary school ,Thirupukuzhi L type Building West Block West Facing
9	Panchayat Union Middle School ,Kilar, South Side Building East wing North facing	26A	Panchayat union primary school ,Thirupukuzhi L type Building West Block West Facing
10	Govt. Higher secondary school ,Musaravakkam North Facing East Wing South Building	27	Panchayat union Middle school ,Muttavakkam East Facing
11	Govt. Higher secondary school ,Musaravakkam south facing east side	28	Panchayat union Middle school ,Muttavakkam, South Facing
12	Govt. High School ,Musaravakkam West Building, East Facing	29	Panchayat union primary school ,Thaipakkam West Facing
13	Govt. High School ,Musaravakkam West Building, East Facing	30	Panchayat Union Middle School ,Vathiyur East Facing
14	Panchayat Union Middle School, Musaravakkam ,SSA Building North Facing East Building	31	Panchayat Union Middle School ,Vathiyur South Side Building North Facing
15	Panchayat Union Middle School ,Perumbakkam , South facing	32	Panchayat Union Primary school ,KOORAM SSA Building East Facing
15A	Panchayat Union Middle School ,Perumbakkam , South facing	33	Panchayat Union Primary school ,KOORAM SSA Building East West Building West wing South Facing
16	Panchayat Union Middle School ,Perumbakkam , North Facing	33A	Panchayat Union Primary school ,KOORAM SSA Building East West Building West wing South Facing
17	Panchayat Union Primary School ,Vishar North Facing	34	Panchayat union primary school ,Ariyaperumbakkam North Facing
18	Panchayat Union Primary School ,Vishar East Facing	35	Panchayat union primary school ,Ariyaperumbakkam South Side Building West Facing
19	Government ADW Middle School ,Melottivakkam South Facing	36	Panchayat union primary school ,Sirunaiperugal East Facing

Contd....

Polling Station Level Election Results

Polling Station-wise Votes Secured by Overall Top Five Parties in Kancheepuram Assembly in Assembly Election (AE) under Kancheepuram Parliamentary Constituency in Tamil Nadu (2021)

Number of Polling Station	Winner - C.V.M.P. Ezhailzrasan (DMK)	Runner-up - P. Magesh Kumar (PMK)	3rd - S. Saldin (NTK)	4th - B. Gopinath (MNM)	5th - N. Manogaran (AMMKMNKZ)	NOTA	Other	Total Votes Secured
31	149	389	22	5	7	4	7	583
32	168	273	9	3	9	2	4	468
33	168	353	16	3	7	5	9	561
33A	187	379	12	4	2	2	9	595
34	118	460	16	2	5	4	3	608
35	322	179	29	2	8	7	17	564
36	256	570	21	10	8	5	13	883
37	253	310	19	2	3	2	13	602
38	222	157	13	13	3	8	7	423
39	247	197	12	5	5	2	2	470
39A	274	164	16	12	1	5	7	479
40	150	318	24	4	4	5	26	531
40A	162	349	8	2	2	3	34	560
41	352	62	32	1	1	2	100	550
41A	404	56	28	6	0	1	53	548
42	367	346	37	6	11	12	10	789
43	227	238	25	4	5	2	8	509
43A	252	210	9	3	11	4	5	494
44	194	569	59	13	4	9	8	856
45	562	104	59	13	3	4	22	767
46	486	203	65	8	3	12	18	795
47	291	529	36	17	4	7	11	895
48	270	139	50	11	1	3	38	512
48A	270	191	38	3	3	0	40	545
49	312	301	42	5	9	9	172	850
50	187	246	34	4	7	5	113	596
51	203	222	25	8	2	1	7	468
51A	223	205	15	10	3	2	6	464
52	214	76	21	48	2	4	6	371
53	150	66	34	19	2	4	2	277
53A	174	75	20	25	3	3	3	303
54	197	105	26	70	4	8	5	415
55	178	95	25	45	4	3	6	356
55A	175	82	18	41	2	5	5	328
56	180	82	23	63	4	15	12	379

Contd....

Polling Station Level Election Results

Winner, Runner-up and 3rd Party Position & Winning Margin According to Polling Stations in Kancheepuram Assembly in Assembly Election (AE) under Kancheepuram Parliamentary Constituency in Tamil Nadu (2021)

Polling Station Number	Winner Party	Winner Votes (%)	Runner-up Party	Runner-up Votes (%)	Winning Margin Votes (%)	Third Party	Third Party Votes (%)	Other Votes (%)
59	DMK	208 (49.64)	PMK	100 (23.87)	108 (25.77)	MNM	55 (13.13)	56 (13.37)
59A	DMK	199 (53.07)	PMK	96 (25.6)	103 (27.47)	MNM	45 (12)	35 (9.33)
60	DMK	276 (56.91)	PMK	114 (23.51)	162 (33.4)	MNM	48 (9.9)	47 (9.69)
61	DMK	219 (55.44)	PMK	108 (27.34)	111 (28.1)	MNM	37 (9.37)	31 (7.85)
62	DMK	215 (55.84)	PMK	90 (23.38)	125 (32.46)	NTK	32 (8.31)	48 (12.47)
62A	DMK	198 (53.08)	PMK	95 (25.47)	103 (27.61)	MNM	45 (12.06)	35 (9.38)
63	DMK	242 (46.45)	PMK	172 (33.01)	70 (13.44)	MNM	55 (10.56)	52 (9.98)
64	DMK	226 (40.07)	PMK	209 (37.06)	17 (3.01)	MNM	76 (13.48)	53 (9.4)
65	DMK	220 (48.46)	PMK	140 (30.84)	80 (17.62)	NTK	43 (9.47)	51 (11.23)
65A	DMK	236 (49.06)	PMK	168 (34.93)	68 (14.13)	MNM	35 (7.28)	42 (8.73)
66	PMK	446 (59.71)	DMK	254 (34)	192 (25.71)	NTK	21 (2.81)	26 (3.48)
67	PMK	243 (57.58)	DMK	146 (34.6)	97 (22.98)	NTK	19 (4.5)	14 (3.32)
67A	PMK	243 (54.61)	DMK	161 (36.18)	82 (18.43)	MNM	11 (2.47)	30 (6.74)
68	PMK	427 (59.97)	DMK	220 (30.9)	207 (29.07)	NTK	26 (3.65)	39 (5.48)
69	PMK	355 (54.95)	DMK	248 (38.39)	107 (16.56)	NTK	21 (3.25)	22 (3.41)
70	DMK	445 (63.57)	PMK	112 (16)	333 (47.57)	NTK	58 (8.29)	85 (12.14)
71	DMK	468 (67.92)	PMK	99 (14.37)	369 (53.55)	NTK	51 (7.4)	71 (10.3)
72	DMK	175 (43)	PMK	119 (29.24)	56 (13.76)	MNM	58 (14.25)	55 (13.51)
72A	DMK	185 (48.05)	PMK	124 (32.21)	61 (15.84)	MNM	51 (13.25)	25 (6.49)
73	DMK	327 (46.25)	PMK	244 (34.51)	83 (11.74)	NTK	55 (7.78)	81 (11.46)
74	DMK	606 (86.7)	PMK	51 (7.3)	555 (79.4)	MNM	15 (2.15)	27 (3.86)
75	DMK	379 (83.66)	PMK	53 (11.7)	326 (71.96)	NTK	6 (1.32)	15 (3.31)
76	DMK	300 (49.75)	PMK	240 (39.8)	60 (9.95)	NTK	25 (4.15)	38 (6.3)
77	DMK	385 (50.59)	PMK	254 (33.38)	131 (17.21)	NTK	54 (7.1)	68 (8.94)
78	DMK	246 (47.86)	PMK	214 (41.63)	32 (6.23)	NTK	37 (7.2)	17 (3.31)
78A	DMK	260 (49.34)	PMK	227 (43.07)	33 (6.27)	NTK	15 (2.85)	25 (4.74)
79	DMK	300 (53.38)	PMK	148 (26.33)	152 (27.05)	MNM	57 (10.14)	57 (10.14)
80	DMK	173 (43.14)	PMK	143 (35.66)	30 (7.48)	MNM	36 (8.98)	49 (12.22)
80A	PMK	169 (44.13)	DMK	145 (37.86)	24 (6.27)	MNM	32 (8.36)	37 (9.66)
81	PMK	230 (53.86)	DMK	128 (29.98)	102 (23.88)	NTK	26 (6.09)	43 (10.07)
81A	PMK	222 (51.75)	DMK	132 (30.77)	90 (20.98)	MNM	35 (8.16)	40 (9.32)
82	DMK	150 (59.52)	PMK	57 (22.62)	93 (36.9)	MNM	20 (7.94)	25 (9.92)
83	DMK	156 (41.71)	PMK	155 (41.44)	1 (0.27)	NTK	22 (5.88)	41 (10.96)
83A	DMK	157 (43.85)	PMK	151 (42.18)	6 (1.67)	MNM	29 (8.1)	21 (5.87)
84	DMK	266 (48.1)	PMK	168 (30.38)	98 (17.72)	MNM	70 (12.66)	49 (8.86)
85	PMK	160 (44.44)	DMK	150 (41.67)	10 (2.77)	MNM	24 (6.67)	26 (7.22)
85A	PMK	152 (44.44)	DMK	140 (40.94)	12 (3.5)	MNM	35 (10.23)	15 (4.39)

Contd....

Socio-Economic Amenities - Rural

Access to Education Facilities

Particulars	Number of Villages (% of Population)				
	Available	Not Available	If Not Available (Distance of Nearest Facility)		
			A	B	C
Govt. Primary School	64 (95)	17 (5)	16 (5)	1 (0)	0 (0)
Private Primary School	11 (35)	70 (65)	0 (0)	0 (0)	0 (0)
Govt. Middle School	35 (71)	46 (29)	44 (27)	1 (0)	0 (0)
Private Middle School	2 (5)	79 (95)	0 (0)	0 (0)	0 (0)
Govt. Secondary School	13 (36)	68 (64)	54 (48)	12 (9)	0 (0)
Private Secondary School	1 (4)	80 (96)	1 (4)	0 (0)	0 (0)
Govt. Senior Secondary School	6 (20)	75 (80)	36 (46)	22 (16)	13 (8)
Private Senior Secondary School	1 (4)	80 (96)	1 (4)	1 (2)	1 (0)
Govt. Arts and Science Degree College	0 (0)	81 (100)	4 (10)	7 (6)	21 (20)
Private Arts and Science Degree College	2 (9)	79 (91)	23 (22)	19 (29)	5 (4)
Govt. Engineering College	0 (0)	81 (100)	0 (0)	0 (0)	0 (0)
Private Engineering College	5 (14)	76 (86)	33 (33)	30 (45)	13 (8)
Govt. Medicine College	0 (0)	81 (100)	0 (0)	0 (0)	0 (0)
Private Medicine College	1 (5)	80 (95)	15 (17)	25 (26)	40 (52)
Govt. Management Institute	0 (0)	81 (100)	3 (9)	12 (13)	14 (21)
Private Management Institute	2 (9)	79 (91)	20 (20)	19 (15)	11 (13)
Govt. Polytechnic	0 (0)	81 (100)	0 (0)	0 (0)	0 (0)
Private Polytechnic	2 (8)	79 (92)	20 (27)	26 (38)	33 (28)
Govt. Vocational Training School/ITI	0 (0)	81 (100)	0 (0)	0 (0)	2 (2)
Private Vocational Training School/ITI	2 (5)	79 (95)	18 (28)	26 (25)	33 (41)
Govt. Non Formal Training Centre	64 (95)	17 (5)	16 (5)	1 (0)	0 (0)
Private Non Formal Training Centre	0 (0)	81 (100)	0 (0)	0 (0)	0 (0)
Govt. School For Disabled	0 (0)	81 (100)	5 (10)	19 (25)	57 (65)
Private School For Disabled	0 (0)	81 (100)	0 (0)	0 (0)	0 (0)
Government Others	0 (0)	81 (100)	0 (0)	0 (0)	0 (0)
Private Others	0 (0)	81 (100)	0 (0)	0 (0)	0 (0)

Note : Distance A : Less than 5 km; B : Between 5-10 km; C : 10+ km.; Source : Data Analysis is based on 2011 Census.

DISCLAIMER

The Terms of Use and Disclaimer of Datanet India Private Limited (hereinafter referred to as "Datanet") for use of this analysis report of **Kancheepuram Assembly Constituency (Kancheepuram Vidhan Sabha)** :-

1. **Assembly Factbook™** is a Registered Trade Mark owned by Datanet.
2. All the maps are sketched and graphical representation only and have not been drawn to the scale and also not to represent the actual geographical area or boundary of the unit.
3. The data for the aforesaid analysis is based on authentic sources and has been culled from the various publications of Census, CSO and NSSO for district and block level data, various central and state government departments, Central & State Elections Commissions and the concerned Returning Officers' releases, Electoral Rolls, Election results and allied publications, internal assessment, surveys, estimates and analysis. Therefore, certain adjustment of data at micro level may have been done to arrive closer to the macro data.
4. Data have been provided on an "As Is" and "As AVAILABLE" basis
5. The colours shown in the maps or diagram and charts of a particular party, alliance or AC are indicative and do not represent them.
6. This publication which includes maps, sheets, graphs and data would be the property under copyright of Datanet only. The user may use these for its internal study, analysis and research purposes. It's public display, re-selling or any commercial uses by the user are not allowed.
7. Datanet has taken due care and caution in compilation and processing of data and allied information, but does not guarantee the accuracy, adequacy or completeness of any information/analysis and will be not responsible for any errors or omissions or for the results obtained from the use of such information/analysis.
8. All the contents for the publication have been culled from various authentic sources and Datanet reasonably believes such sources to be reliable, but does not make any representations, express or implied as to the accuracy or fitness of use of such information. The information or contents of the information/analysis do not constitute advice and should not be relied upon in making (or refraining from making) any decision. Any reliance placed upon the information provided by Datanet is the sole responsibility and strictly at the user's risk.
9. In no event will Datanet be liable for any damages (including, without limitation, damages for loss of business projects, or loss of profits) arising in contract, tort or otherwise from the use of or inability to use any of its contents, or from any action taken (or refrained from being taken) as a result of using the analysis or any of its contents. Datanet its directors, owners, editors, officials, employees, distributor and agents or any associate will not be liable for any errors in the information contained or any consequences arising from the use of the contents of the provided information/analysis.
10. If any provision of these terms and conditions is held invalid or illegal or unenforceable for any reason by any court of competent jurisdiction, such provision shall be severed and the remainder of provisions of the terms and conditions shall continue in full force and effect as if the Term of Use had been executed with the invalid, illegal or unenforceable provision eliminated.
11. If there are any discrepancies in the information provided, please bring it to attention of Datanet for suitable rectification measures.

Buy Online This Complete Book At
Datanet India eBooks Store

www.indiastatpublications.com

or go directly at

[http://www.indiastatpublications.com/
Assembly_factbook/Tamil_Nadu/Kancheepuram/
Kancheepuram](http://www.indiastatpublications.com/Assembly_factbook/Tamil_Nadu/Kancheepuram/Kancheepuram)

 **india**stat**elections**

