



Tamil Nadu

# Assembly Factbook™

Madurantakam Assembly Constituency



Key Electoral Data of Madurantakam  
Assembly Constituency (Vidhan Sabha)

Tamil Nadu

# Assembly Factbook™

Madurantakam Assembly Constituency



Madurantakam Vidhan Sabha

## **Editor & Director**

Dr. R.K. Thukral

## **Research Editor**

Dr. Shafeeq Rahman

## **Compiled, Researched and Published by Datanet India Pvt. Ltd.**

D-100, 1st Floor,

Okhla Industrial Area, Phase-I,  
New Delhi- 110020.

Ph.: 91-11- 43580781-84

Email : support@indiastatpublications.com

Website : www.indiastatelections.com

## **Online Book Store :**

www.indiastatpublications.com

**Report No. :** AFB/TN-035-0125

**ISBN :** 978-93-5313-788-5

**First Edition :** January, 2018

**Eighth Updated Edition :** January, 2025

**Price :** Rs. 11500/-

US\$ 310

© **Datanet India Pvt. Ltd.**

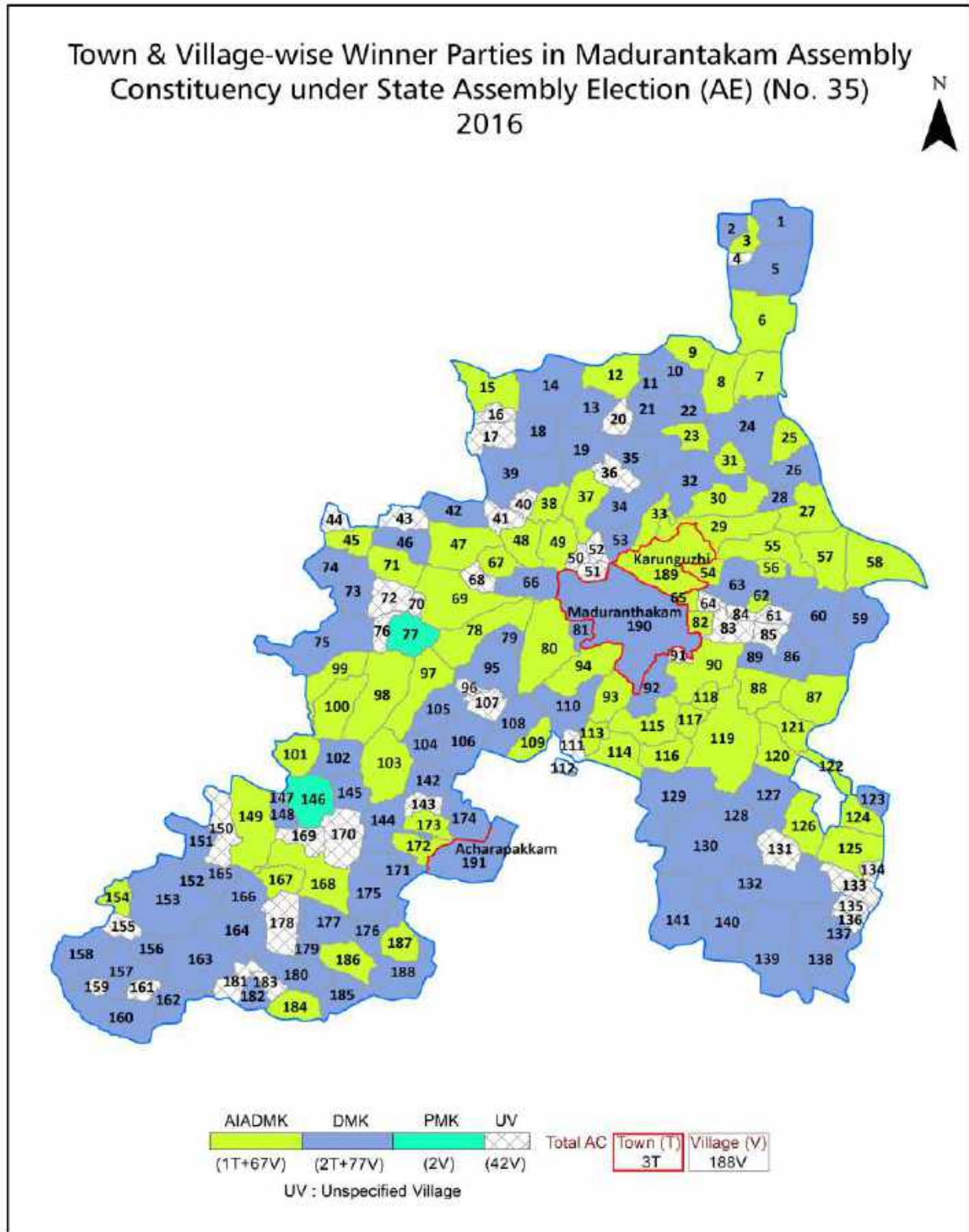
All rights reserved. No part of this book may be reproduced, stored in a retrieval system or transmitted in any form or by any means, mechanical photocopying, photographing, scanning, recording or otherwise without the prior written permission of the publisher. Please refer to Disclaimer at page no. 235 for the use of this publication.

Printed in India

## Contents

No.	Particulars	Page No.
	<b>Introduction</b>	
1	Assembly Constituency - (Vidhan Sabha) at a Glance   Features of Assembly as per Delimitation Commission of India (2008)	1-2
	<b>Location and Political Maps</b>	
2	Location Map   Boundaries of Assembly Constituency - (Vidhan Sabha) in District   Boundaries of Assembly Constituency under Parliamentary Constituency - (Lok Sabha)   Town & Village-wise Winner Parties- 2024, 2021, 2019, 2016, 2014, 2011 and 2009	3-11
	<b>Administrative Setup (2011)</b>	
3	District   Sub-district   Towns   Villages   Inhabited Villages   Uninhabited Villages   Village Panchayat   Intermediate Panchayat	12-21
	<b>Demographics (2011)</b>	
4	Population   Households   Rural/Urban Population   Towns and Villages by Population Size   Sex Ratio (Total & 0-6 Years)   Religious Population   Social Population   Literacy Rate	22-23
	<b>Electoral Features</b>	
5	Important Dates of Last Elections Held   Electors by Gender   Service Electors   Voters   Voters Turnout   Polling Stations & Average Number of Electors per Polling Station   Electors by Age Group   Present Elected Representatives	24-29
	<b>Historical Summary Election Results</b>	
6	Vote Share of Major Parties   Winning Margin (Number & Percentage)   Polarity of Parties   Summary Result of Assembly Segment of Parliamentary Elections 2024, 2019, 2014, 2009, 2004 and 1999   Summary Result of Assembly Elections 2021, 2016, 2011, 2006, 2001, 1996, 1991, 1989, 1984, 1980, 1977, 1971 and 1967	30-53
	<b>Polling Station Level Election Results</b>	
7	Name and Number of Polling Station 2024, 2021, 2019, 2016, 2014, 2011 and 2009   Polling Station-wise Electors, Voters & Voters Turnout 2024, 2021, 2019, 2016, 2014, 2011 and 2009   Polling Station wise Elections Results 2024, 2021, 2019, 2016, 2014, 2011 and 2009	54-214
	<b>Share of Assembly Constituency</b>	
8	Share of Assembly Constituency - (Vidhan Sabha) in State, District and Parliamentary Constituency - (Lok Sabha)	215
	<b>Socio-Economic Amenities (2011)</b>	
9	Access to Administrative Units   Agricultural, Manufacturing and Industrial Commodities   Demographic Indicators   Education   Health & Manpower   Drinking Water Supply   Sanitation   Entertainment and Recreations Infrastructure   Power   Food Allocation Distribution and Marketing of Agriculture Commodities Infrastructure   Transport and Road Infrastructure   Communication   Banking and Financial Services   Land Use   Irrigation Source	216-231
10	<b>Abbreviation &amp; Sources</b>	232-234
11	<b>Disclaimer</b>	235

Location & Political Map



## Administrative Setup

### List of Village Panchayat & Intermediate Panchayat (Block) Name - 2011

Village Name	Village Panchayat Name	Intermediate Panchayat Name
Chitamur	Netrambakkam	Maduranthakam
Chithalamangalam	Soorai	Maduranthakam
Chithamur	Karikkili	Acharapakkam
Chithathur	Vedanthangal	Acharapakkam
Chitravadi	Avirimedu	Maduranthakam
Devadur	Devadur	Maduranthakam
Agili	Agili	Acharapakkam
Alapakkam	Alapakkam	Acharapakkam
Devanur	Viralur	Maduranthakam
Allanur	Sirupairpandi	Acharapakkam
Dharmapuram	Keelakandai	Maduranthakam
Allur	Murungai	Acharapakkam
Edayalam	Edayalam	Acharapakkam
Amayambattu	Nethapakkam	Maduranthakam
Elappakkam	Elappakkam	Acharapakkam
Erumbedu	Erumbedu, Nallu	Maduranthakam
Anaikunnam	Porpanankaranai, Anaikunnam	Acharapakkam
Eruvakkam	Kinar	Maduranthakam
Anathamangalam	Anathamangalam	Acharapakkam
Gendracheri	Gendracheri	Maduranthakam
Andavakkam	Andavakkam	Maduranthakam
Gudapakkam	Perumbakkam	Acharapakkam
Guddalur	Guddalur	Acharapakkam
Annangal	Annangal	Acharapakkam
Gunankaranai	Annangal	Acharapakkam
Arayapakkam	Arayapakkam	Maduranthakam
Irusumanallur	Kinar	Maduranthakam
Ariyanur	Ariyanur	Maduranthakam
Isur	Budur	Maduranthakam

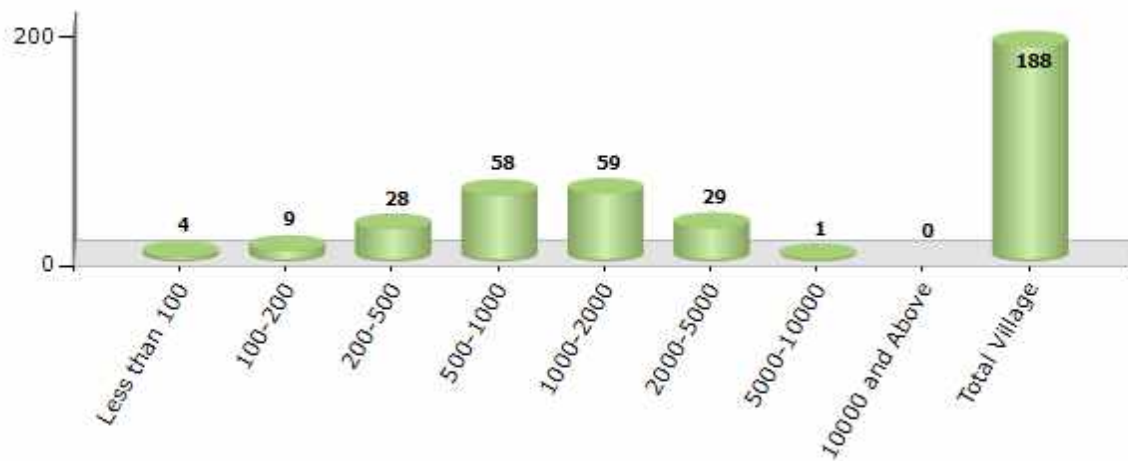
Contd....

Demographics

Number of Villages by Population Size - 2011

Less than 100	100-200	200-500	500-1000	1000-2000	2000-5000	5000-10000	10000 and Above	Total Village
4	9	28	58	59	29	1	0	188

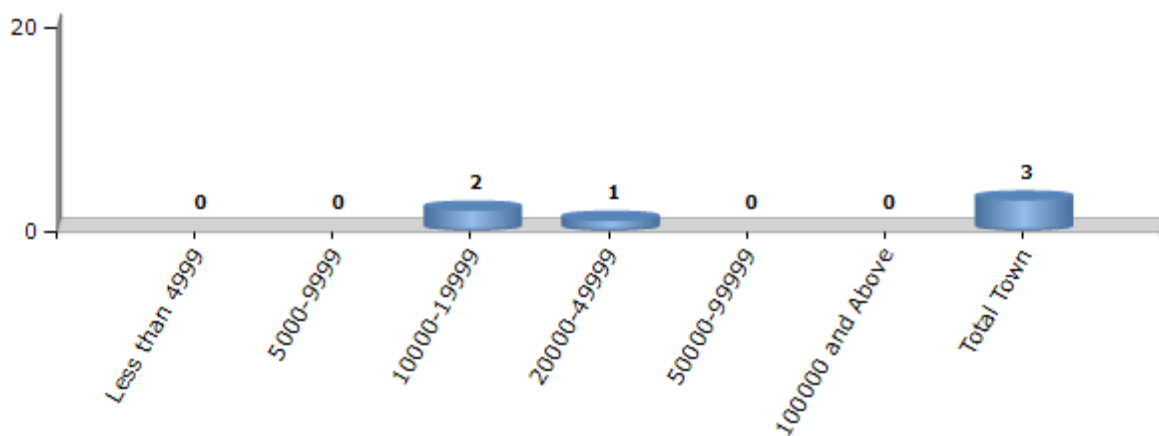
Number of Villages by Population Size - 2011



Number of Towns by Population Size - 2011

Less than 4999	5000-9999	10000-19999	20000-49999	50000-99999	100000 and Above	Total Town
0	0	2	1	0	0	3

Number of Towns by Population Size - 2011

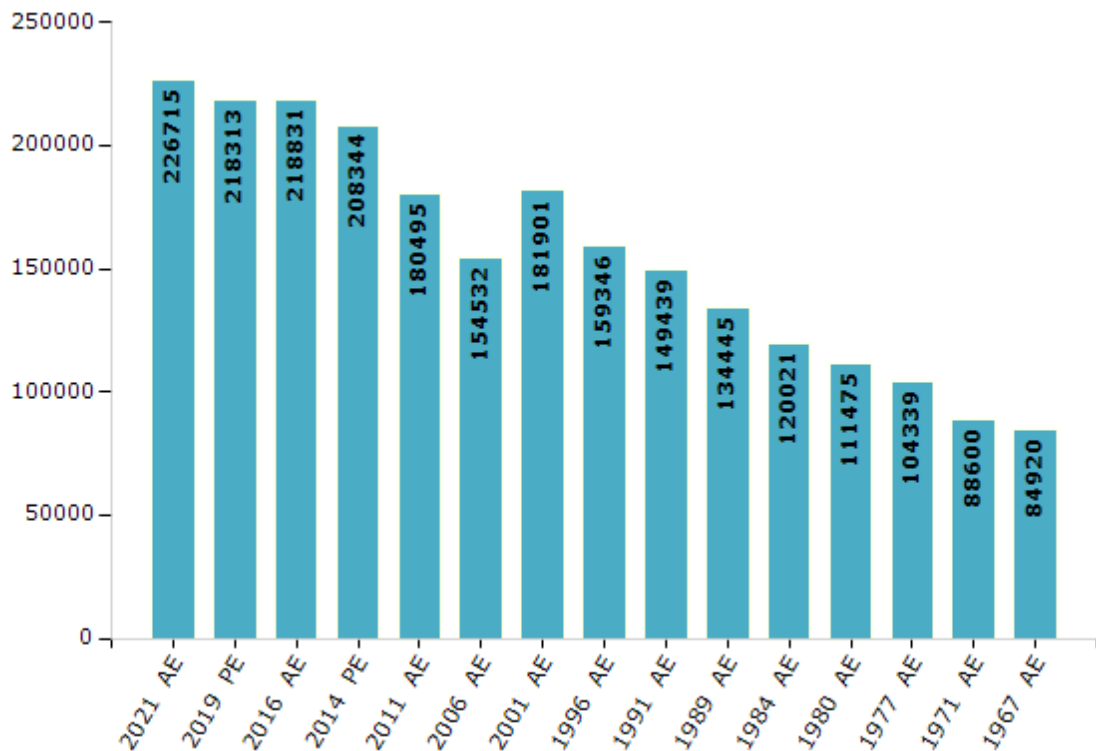


## Electoral Features

### Electors by Male & Female

Year	Male	Female	Others	Total	Year	Male	Female	Others	Total
2021 AE	111443	115213	59	226715	1999 PE	-	-	-	-
2019 PE	107779	110492	42	218313	1996 AE	79657	79689	-	159346
2016 AE	107141	111667	23	218831	1991 AE	75252	74187	-	149439
2014 PE	102418	105909	17	208344	1989 AE	67963	66482	-	134445
2011 AE	90511	89971	13	180495	1984 AE	60433	59588	-	120021
2009 PE	-	-	-	-	1980 AE	56228	55247	-	111475
2006 AE	75843	78689	-	154532	1977 AE	52604	51735	-	104339
2004 PE	-	-	-	-	1971 AE	44490	44110	-	88600
2001 AE	89605	92296	-	181901	1967 AE	-	-	-	84920

Number of Electors



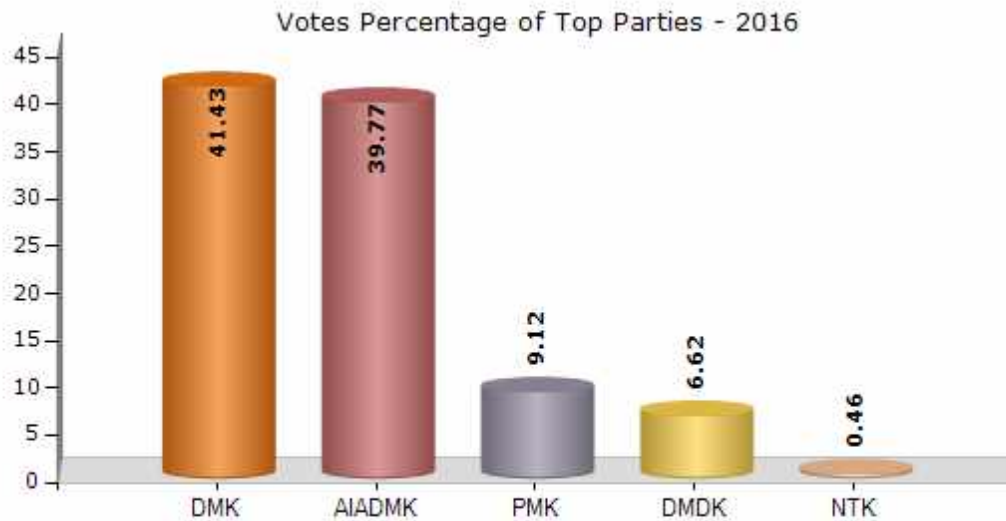
Note : AE : Assembly Election, PE : Assembly Segment of Parliamentary Election



## Historical Summary Election Results

### Summary Result of Assembly Election - 2016

Candidate Name	Party	Votes	Votes %
S.Pugazhenti	DMK	73693	41.43
C.K.Thamizharasan	AIADMK	70736	39.77
E.Adhikesavan	PMK	16215	9.12
M.Thennarasu	DMDK	11773	6.62
B.Vetriselvam	NTK	813	0.46
V.Sathyanarayanan	BSP	767	0.43
M.Vinayagamurthy	IJK	652	0.37
C.Anandan	AIPMK	605	0.34
S.Jayanthi	IND	470	0.26
A.M.Manibharathi	IND	318	0.18
M.Harikrishnan	IND	312	0.18
	NOTA	1525	0.86



## Polling Station Level Election Results

### Number and Name of Polling Stations (PS) (2021)

Number of Polling Stations	Name of Polling Stations	Number of Polling Stations	Name of Polling Stations
1	Panchayat Union Middle School North Facing Building Nelvoy	19	Panchayat Union Middle School, Mamandur Thenpathi North Facing
2	Panchayat Union Middle School North Facing Building Nelvoy	19A	Panchayat Union Middle School, Mamandur Thenpathi North Facing
3	Panchayat Union Primary School, Mangalam	20	Panchayat Union Middle School, Mamandur Thenpathi North Facing
4	Panchayat Union Primary School, Nelvoy X Road	21	Panchayat Union Primary School, Meyyur East Facing
4A	Panchayat Union Primary School, Nelvoy X Road	22	Panchayat Union Primary School, Meyyur East Facing
5	Panchayat Union Primary School Karikili	23	Panchayat Union Primary School, Ambedkar Nagar, Meyyur
5A	Panchayat Union Primary School Karikili	24	Govt. High School, Sithandi South Facing
6	Panchayat Union Middle School, Puzhuthivakkam	25	Govt. High School, Sithandi
7	Panchayat Union Primary School, Nelli	26	Panchayat Union Primary School Pillapur South Facing East Side
8	Panchayat Union Primary School, Nelli	26A	Panchayat Union Primary School Pillapur South Facing East Side
9	Panchayat Union Primary School, South Facing Building Palliyagaram	27	Panchayat Union Middle School Pazhamathur
9A	Panchayat Union Primary School, South Facing Building Palliyagaram	27A	Panchayat Union Middle School Pazhamathur
10	Panchayat Union Primary School, Kumaravadi North Facing Building (West Side)	28	Panchayat Union Middle School, Pazhamathur
11	Panchayat Union Primary School Karunagaracherry	29	Panchayat Union Middle School Pazhiyanur West Facing North Side
12	Govt. High School, Primary Section Building. Bukkat	30	Panchayat Union Middle School Pazhiyanur West Facing North Side Room 4
13	Govt. High School, Primary Section Building Pukkadurai	31	Panchayat Union Middle School Pazhiyanur West Facing North Side Room 5
14	Govt. High School, Primary Section Building Pukkadurai	31A	Panchayat Union Middle School Pazhiyanur West Facing North Side Room 5
15	Govt. High School, Primary Section Building Pukkadurai	32	Panchayat Union Middle School, Vaiyavoor North Facing Building (East Side)
16	Panchayat Union Middle School, Mamandur Vadapathi North Facing	32A	Panchayat Union Middle School, Vaiyavoor North Facing Building (East Side)
17	Panchayat Union Middle School, Mamandur Vadapathi North Facing	33	Panchayat Union Middle School, Vaiyavoor South Facing East Side
18	Panchayat Union Middle School, Mamandur Vadapathi North Facing	34	Panchayat Union Middle School, Vaiyavoor North Facing West Side

Contd....

**Polling Station Level Election Results**

**Polling Station-wise Votes Secured by Overall Top Five Parties in Madurantakam Assembly in Assembly Election (AE) under Kancheepuram Parliamentary Constituency in Tamil Nadu (2021)**

Number of Polling Station	Winner - Maragatham. K (AIADMK)	Runner-up - Sathya. C.E (DMK)	3rd - Sumitha. P (NTK)	4th - Moorthi . N (DMDK)	5th - Dinesh. K (MNM)	NOTA	Other	Total Votes Secured
30	237	180	30	7	4	6	6	470
31	177	217	41	6	4	7	3	455
31A	178	230	20	1	5	5	6	445
32	151	268	73	6	5	2	7	512
32A	186	250	45	3	2	5	2	493
33	286	377	61	5	6	2	10	747
34	226	344	45	2	4	14	8	643
35	252	212	26	9	0	6	5	510
35A	241	185	11	3	1	0	3	444
36	545	211	68	5	13	11	11	864
37	302	422	47	11	6	9	13	810
38	333	464	40	8	7	7	2	861
39	281	435	44	6	3	4	13	786
40	195	233	41	12	4	0	8	493
41	305	244	33	3	3	2	6	596
42	376	441	46	14	6	12	16	911
43	476	275	43	10	4	9	9	826
44	242	137	39	12	1	1	3	435
44A	251	131	16	3	2	2	5	410
45	189	218	27	4	4	5	2	449
45A	218	195	17	1	6	3	12	452
46	293	198	41	0	2	4	5	543
47	353	260	26	4	3	6	4	656
48	189	215	24	6	1	5	5	445
48A	221	182	12	6	3	6	9	439
49	263	324	38	3	4	7	2	641
50	270	222	31	0	1	2	3	529
51	585	173	15	3	1	1	8	786
52	481	240	28	3	1	5	8	766
53	295	325	38	7	2	7	6	680
54	298	293	8	5	4	1	2	611
55	419	390	29	9	3	2	6	858
56	227	187	11	4	8	5	4	446
57	259	225	30	2	8	8	1	533
58	333	307	32	4	12	9	0	697

Contd....

## Polling Station Level Election Results

### Winner, Runner-up and 3rd Party Position & Winning Margin According to Polling Stations in Madurantakam Assembly in Assembly Election (AE) under Kancheepuram Parliamentary Constituency in Tamil Nadu (2021)

Polling Station Number	Winner Party	Winner Votes (%)	Runner-up Party	Runner-up Votes (%)	Winning Margin Votes (%)	Third Party	Third Party Votes (%)	Other Votes (%)
62	DMK	407 (52.25)	AIADMK	263 (33.76)	144 (18.49)	NTK	65 (8.34)	44 (5.65)
63	AIADMK	208 (49.41)	DMK	172 (40.86)	36 (8.55)	NTK	20 (4.75)	21 (4.99)
64	DMK	280 (47.22)	AIADMK	231 (38.95)	49 (8.27)	NTK	46 (7.76)	36 (6.07)
65	DMK	496 (57.88)	AIADMK	306 (35.71)	190 (22.17)	NTK	33 (3.85)	22 (2.57)
66	AIADMK	526 (73.46)	DMK	167 (23.32)	359 (50.14)	NTK	12 (1.68)	11 (1.54)
67	DMK	215 (49.43)	AIADMK	147 (33.79)	68 (15.64)	NTK	61 (14.02)	12 (2.76)
67A	DMK	245 (60.2)	AIADMK	126 (30.96)	119 (29.24)	NTK	23 (5.65)	13 (3.19)
68	DMK	353 (60.45)	AIADMK	193 (33.05)	160 (27.4)	NTK	22 (3.77)	16 (2.74)
69	DMK	383 (47.52)	AIADMK	370 (45.91)	13 (1.61)	NTK	36 (4.47)	17 (2.11)
70	DMK	317 (49.92)	AIADMK	274 (43.15)	43 (6.77)	NTK	23 (3.62)	21 (3.31)
71	AIADMK	394 (51.64)	DMK	300 (39.32)	94 (12.32)	NTK	54 (7.08)	15 (1.97)
72	AIADMK	295 (51.39)	DMK	235 (40.94)	60 (10.45)	NTK	27 (4.7)	17 (2.96)
73	DMK	371 (49.07)	AIADMK	313 (41.4)	58 (7.67)	NTK	48 (6.35)	24 (3.17)
74	AIADMK	337 (45.85)	DMK	329 (44.76)	8 (1.09)	NTK	50 (6.8)	19 (2.59)
75	AIADMK	402 (52.62)	DMK	282 (36.91)	120 (15.71)	NTK	47 (6.15)	33 (4.32)
76	DMK	419 (51.47)	AIADMK	299 (36.73)	120 (14.74)	NTK	79 (9.71)	17 (2.09)
77	AIADMK	418 (62.11)	DMK	227 (33.73)	191 (28.38)	NTK	15 (2.23)	13 (1.93)
78	DMK	237 (47.31)	AIADMK	194 (38.72)	43 (8.59)	NTK	55 (10.98)	15 (2.99)
78A	AIADMK	245 (47.85)	DMK	226 (44.14)	19 (3.71)	NTK	25 (4.88)	16 (3.13)
79	AIADMK	311 (47.85)	DMK	302 (46.46)	9 (1.39)	NTK	15 (2.31)	22 (3.38)
80	AIADMK	247 (46.96)	DMK	238 (45.25)	9 (1.71)	NTK	25 (4.75)	16 (3.04)
81	DMK	354 (45.85)	AIADMK	343 (44.43)	11 (1.42)	NTK	37 (4.79)	38 (4.92)
82	DMK	374 (53.66)	AIADMK	260 (37.3)	114 (16.36)	NTK	43 (6.17)	20 (2.87)
83	AIADMK	310 (73.11)	DMK	97 (22.88)	213 (50.23)	NTK	12 (2.83)	5 (1.18)
84	AIADMK	363 (52.16)	DMK	272 (39.08)	91 (13.08)	NTK	35 (5.03)	26 (3.74)
85	AIADMK	270 (47.62)	DMK	260 (45.86)	10 (1.76)	NTK	13 (2.29)	24 (4.23)
86	AIADMK	420 (47.46)	DMK	417 (47.12)	3 (0.34)	NTK	27 (3.05)	21 (2.37)
87	AIADMK	207 (47.26)	DMK	191 (43.61)	16 (3.65)	NTK	32 (7.31)	8 (1.83)
87A	AIADMK	250 (49.21)	DMK	234 (46.06)	16 (3.15)	NTK	15 (2.95)	9 (1.77)
88	AIADMK	290 (49.66)	DMK	261 (44.69)	29 (4.97)	NTK	11 (1.88)	22 (3.77)
89	AIADMK	426 (56.65)	DMK	260 (34.57)	166 (22.08)	NTK	42 (5.59)	24 (3.19)
90	AIADMK	266 (46.42)	DMK	233 (40.66)	33 (5.76)	NTK	51 (8.9)	23 (4.01)
91	DMK	377 (57.12)	AIADMK	225 (34.09)	152 (23.03)	NTK	36 (5.45)	22 (3.33)
92	DMK	351 (55.45)	AIADMK	215 (33.97)	136 (21.48)	NTK	34 (5.37)	33 (5.21)
93	DMK	311 (46.14)	AIADMK	293 (43.47)	18 (2.67)	NTK	38 (5.64)	32 (4.75)
94	AIADMK	169 (46.56)	DMK	154 (42.42)	15 (4.14)	NTK	22 (6.06)	18 (4.96)
95	AIADMK	278 (45.5)	DMK	276 (45.17)	2 (0.33)	NTK	24 (3.93)	33 (5.4)

Contd....

## Socio-Economic Amenities - Rural

### Access to Education Facilities

Particulars	Number of Villages (% of Population)				
	Available	Not Available	If Not Available (Distance of Nearest Facility)		
			A	B	C
Govt. Primary School	153 (93)	35 (7)	32 (7)	0 (0)	0 (0)
Private Primary School	16 (11)	172 (89)	0 (0)	0 (0)	0 (0)
Govt. Middle School	74 (61)	114 (39)	102 (35)	7 (2)	0 (0)
Private Middle School	6 (5)	182 (95)	3 (1)	0 (0)	0 (0)
Govt. Secondary School	25 (23)	163 (77)	122 (63)	27 (8)	0 (0)
Private Secondary School	4 (3)	184 (97)	8 (3)	3 (1)	1 (0)
Govt. Senior Secondary School	8 (8)	180 (92)	103 (57)	48 (21)	13 (6)
Private Senior Secondary School	2 (1)	186 (99)	7 (3)	5 (2)	2 (1)
Govt. Arts and Science Degree College	0 (0)	188 (100)	1 (2)	2 (1)	20 (11)
Private Arts and Science Degree College	1 (2)	187 (98)	20 (13)	51 (25)	93 (45)
Govt. Engineering College	0 (0)	188 (100)	0 (0)	0 (0)	0 (0)
Private Engineering College	4 (4)	184 (96)	45 (24)	45 (23)	94 (49)
Govt. Medicine College	0 (0)	188 (100)	1 (2)	3 (2)	14 (5)
Private Medicine College	1 (1)	187 (99)	20 (12)	37 (18)	112 (60)
Govt. Management Institute	0 (0)	188 (100)	1 (1)	0 (0)	0 (0)
Private Management Institute	2 (2)	186 (98)	34 (24)	56 (27)	95 (46)
Govt. Polytechnic	0 (0)	188 (100)	0 (0)	0 (0)	0 (0)
Private Polytechnic	2 (2)	186 (98)	21 (15)	44 (21)	121 (62)
Govt. Vocational Training School/ITI	0 (0)	188 (100)	1 (2)	2 (1)	26 (16)
Private Vocational Training School/ITI	0 (0)	188 (100)	16 (10)	44 (21)	99 (50)
Govt. Non Formal Training Centre	153 (93)	35 (7)	33 (7)	2 (1)	0 (0)
Private Non Formal Training Centre	0 (0)	188 (100)	0 (0)	0 (0)	0 (0)
Govt. School For Disabled	0 (0)	188 (100)	0 (0)	0 (0)	0 (0)
Private School For Disabled	2 (1)	186 (99)	20 (10)	42 (25)	124 (64)
Government Others	0 (0)	188 (100)	0 (0)	0 (0)	0 (0)
Private Others	1 (2)	187 (98)	0 (0)	0 (0)	0 (0)

Note : Distance A : Less than 5 km; B : Between 5-10 km; C : 10+ km.; Source : Data Analysis is based on 2011 Census.

## DISCLAIMER

The Terms of Use and Disclaimer of Datanet India Private Limited (hereinafter referred to as "Datanet") for use of this analysis report of **Madurantakam Assembly Constituency (Madurantakam Vidhan Sabha)** :-

1. **Assembly Factbook™** is a Registered Trade Mark owned by Datanet.
2. All the maps are sketched and graphical representation only and have not been drawn to the scale and also not to represent the actual geographical area or boundary of the unit.
3. The data for the aforesaid analysis is based on authentic sources and has been culled from the various publications of Census, CSO and NSSO for district and block level data, various central and state government departments, Central & State Elections Commissions and the concerned Returning Officers' releases, Electoral Rolls, Election results and allied publications, internal assessment, surveys, estimates and analysis. Therefore, certain adjustment of data at micro level may have been done to arrive closer to the macro data.
4. Data have been provided on an "As Is" and "As AVAILABLE" basis
5. The colours shown in the maps or diagram and charts of a particular party, alliance or AC are indicative and do not represent them.
6. This publication which includes maps, sheets, graphs and data would be the property under copyright of Datanet only. The user may use these for its internal study, analysis and research purposes. It's public display, re-selling or any commercial uses by the user are not allowed.
7. Datanet has taken due care and caution in compilation and processing of data and allied information, but does not guarantee the accuracy, adequacy or completeness of any information/analysis and will be not responsible for any errors or omissions or for the results obtained from the use of such information/analysis.
8. All the contents for the publication have been culled from various authentic sources and Datanet reasonably believes such sources to be reliable, but does not make any representations, express or implied as to the accuracy or fitness of use of such information. The information or contents of the information/analysis do not constitute advice and should not be relied upon in making (or refraining from making) any decision. Any reliance placed upon the information provided by Datanet is the sole responsibility and strictly at the user's risk.
9. In no event will Datanet be liable for any damages (including, without limitation, damages for loss of business projects, or loss of profits) arising in contract, tort or otherwise from the use of or inability to use any of its contents, or from any action taken (or refrained from being taken) as a result of using the analysis or any of its contents. Datanet its directors, owners, editors, officials, employees, distributor and agents or any associate will not be liable for any errors in the information contained or any consequences arising from the use of the contents of the provided information/analysis.
10. If any provision of these terms and conditions is held invalid or illegal or unenforceable for any reason by any court of competent jurisdiction, such provision shall be severed and the remainder of provisions of the terms and conditions shall continue in full force and effect as if the Term of Use had been executed with the invalid, illegal or unenforceable provision eliminated.
11. If there are any discrepancies in the information provided, please bring it to attention of Datanet for suitable rectification measures.

**Buy Online This Complete Book At**  
**Datanet India eBooks Store**

[www.indiastatpublications.com](http://www.indiastatpublications.com)

or go directly at

[http://www.indiastatpublications.com/  
Assembly\\_factbook/Tamil\\_Nadu/Kancheepuram/  
Madurantakam](http://www.indiastatpublications.com/Assembly_factbook/Tamil_Nadu/Kancheepuram/Madurantakam)

 **india**stat**elections**

