



Tamil Nadu

# Assembly Factbook™

Uthiramerur Assembly Constituency



Key Electoral Data of Uthiramerur  
Assembly Constituency (Vidhan Sabha)

Tamil Nadu

# Assembly Factbook™

Uthiramerur Assembly Constituency



Uthiramerur Vidhan Sabha

## **Editor & Director**

Dr. R.K. Thukral

## **Research Editor**

Dr. Shafeeq Rahman

## **Compiled, Researched and Published by Datanet India Pvt. Ltd.**

D-100, 1st Floor,

Okhla Industrial Area, Phase-I,  
New Delhi- 110020.

Ph.: 91-11- 43580781-84

Email : support@indiastatpublications.com

Website : www.indiastatelections.com

## **Online Book Store :**

www.indiastatpublications.com

**Report No. :** AFB/TN-036-0125

**ISBN :** 978-93-5313-906-3

**First Edition :** January, 2018

**Eighth Updated Edition :** January, 2025

**Price :** Rs. 11500/-

US\$ 310

© **Datanet India Pvt. Ltd.**

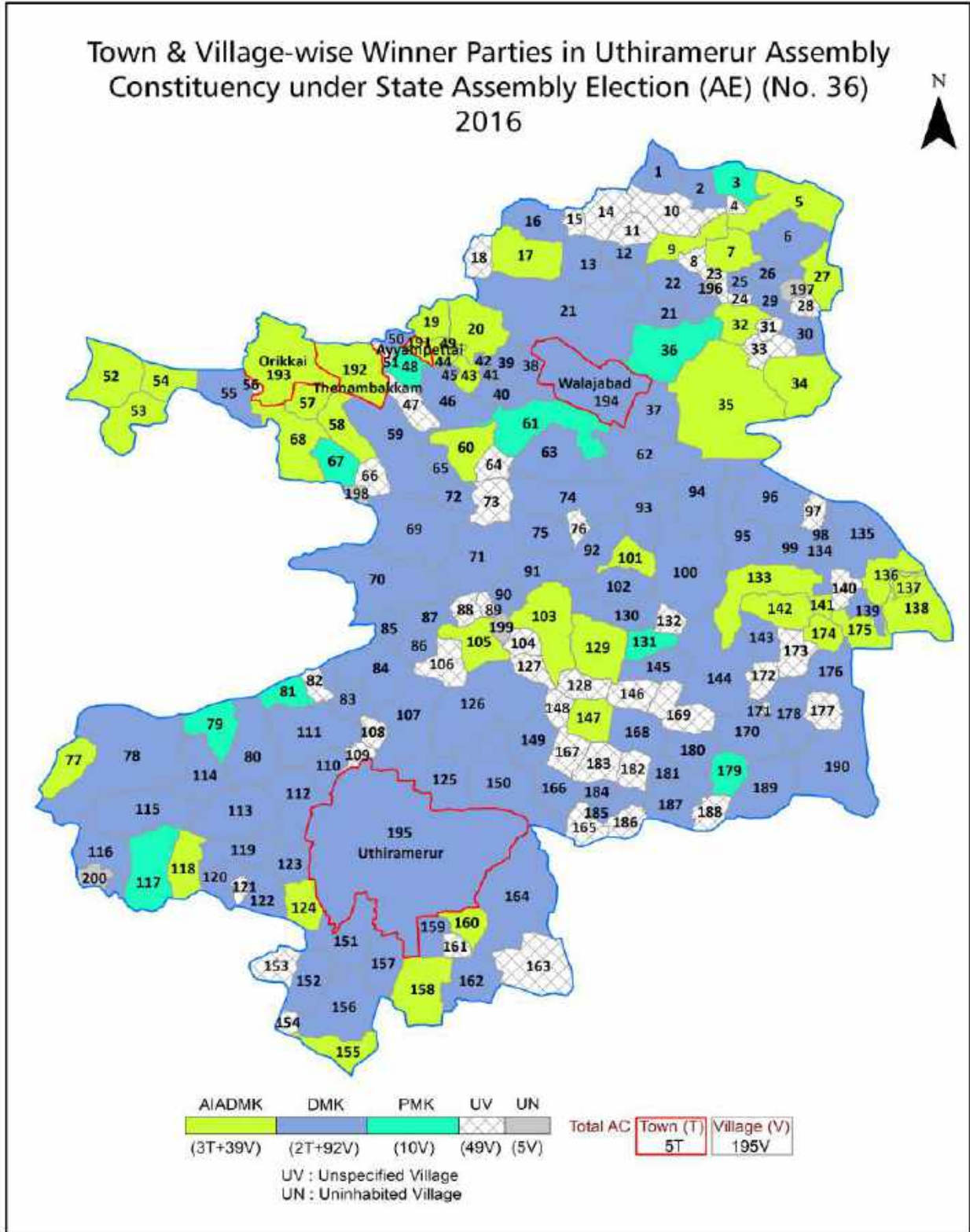
All rights reserved. No part of this book may be reproduced, stored in a retrieval system or transmitted in any form or by any means, mechanical photocopying, photographing, scanning, recording or otherwise without the prior written permission of the publisher. Please refer to Disclaimer at page no. 254 for the use of this publication.

Printed in India

## Contents

No.	Particulars	Page No.
	<b>Introduction</b>	
1	Assembly Constituency - (Vidhan Sabha) at a Glance   Features of Assembly as per Delimitation Commission of India (2008)	1-2
	<b>Location and Political Maps</b>	
2	Location Map   Boundaries of Assembly Constituency - (Vidhan Sabha) in District   Boundaries of Assembly Constituency under Parliamentary Constituency - (Lok Sabha)   Town & Village-wise Winner Parties- 2024, 2021, 2019, 2016, 2014, 2011 and 2009	3-11
	<b>Administrative Setup (2011)</b>	
3	District   Sub-district   Towns   Villages   Inhabited Villages   Uninhabited Villages   Village Panchayat   Intermediate Panchayat	12-22
	<b>Demographics (2011)</b>	
4	Population   Households   Rural/Urban Population   Towns and Villages by Population Size   Sex Ratio (Total & 0-6 Years)   Religious Population   Social Population   Literacy Rate	23-24
	<b>Electoral Features</b>	
5	Important Dates of Last Elections Held   Electors by Gender   Service Electors   Voters   Voters Turnout   Polling Stations & Average Number of Electors per Polling Station   Electors by Age Group   Present Elected Representatives	25-30
	<b>Historical Summary Election Results</b>	
6	Vote Share of Major Parties   Winning Margin (Number & Percentage)   Polarity of Parties   Summary Result of Assembly Segment of Parliamentary Elections 2024, 2019, 2014, 2009, 2004 and 1999   Summary Result of Assembly Elections 2021, 2016, 2011, 2006, 2001, 1996, 1991, 1989, 1984, 1980, 1977, 1971 and 1967	31-52
	<b>Polling Station Level Election Results</b>	
7	Name and Number of Polling Station 2024, 2021, 2019, 2016, 2014, 2011 and 2009   Polling Station-wise Electors, Voters & Voters Turnout 2024, 2021, 2019, 2016, 2014, 2011 and 2009   Polling Station wise Elections Results 2024, 2021, 2019, 2016, 2014, 2011 and 2009	53-233
	<b>Share of Assembly Constituency</b>	
8	Share of Assembly Constituency - (Vidhan Sabha) in State, District and Parliamentary Constituency - (Lok Sabha)	234
	<b>Socio-Economic Amenities (2011)</b>	
9	Access to Administrative Units   Agricultural, Manufacturing and Industrial Commodities   Demographic Indicators   Education   Health & Manpower   Drinking Water Supply   Sanitation   Entertainment and Recreations Infrastructure   Power   Food Allocation Distribution and Marketing of Agriculture Commodities Infrastructure   Transport and Road Infrastructure   Communication   Banking and Financial Services   Land Use   Irrigation Source	235-250
10	<b>Abbreviation &amp; Sources</b>	251-253
11	<b>Disclaimer</b>	254

Location & Political Map



## Administrative Setup

### List of Village Panchayat & Intermediate Panchayat (Block) Name - 2011

Village Name	Village Panchayat Name	Intermediate Panchayat Name
Adavapakkam	Adavapakkam	Uthiramerur
Agaram	Agaram	Walajabad
Agaramduli	Agaramduli	Uthiramerur
Alanjeri	Thottanaval	Uthiramerur
Alapakkam	Annadhur	Uthiramerur
Alavur	Varanavasi	Walajabad
Alisoor	Alisoor	Uthiramerur
Ambakkam	Varanavasi	Walajabad
Ammaiyappanallur	Ammaiyappanallur	Uthiramerur
Anambakkam	Anambakkam	Uthiramerur
Andithangal	Thinayampoondi	Uthiramerur
Angambakkam	Angambakkam	Kancheepuram
Annadhur	Annadhur	Uthiramerur
Arasanimangalam	Arasanimangalam	Uthiramerur
Arpakkam	Arpakkam	Kancheepuram
Arumbuliyur	Arumbuliyur	Uthiramerur
Asoor	Asoor	Kancheepuram
Athyurmelduli	Athyurmelduli	Uthiramerur
Avalur	Avalur	Kancheepuram
Ayimicheri	Ayimicheri	Walajabad
Bavasahibpettai	Poosivakkam	Walajabad
Chinnalambadi	Chinnalambadi	Uthiramerur
Chinnamadurapakkam	Vembakkam	Walajabad
Chitalapakkam	Sirumailur	Uthiramerur
Chithaathur	Elayanarvelur	Kancheepuram
Devariyaambakkam	Devariyaambakkam	Walajabad
Edamichi	Edamichi	Uthiramerur
Edayambudur	Edayambudur	Uthiramerur
Ekanampettai	Ekanampettai	Walajabad

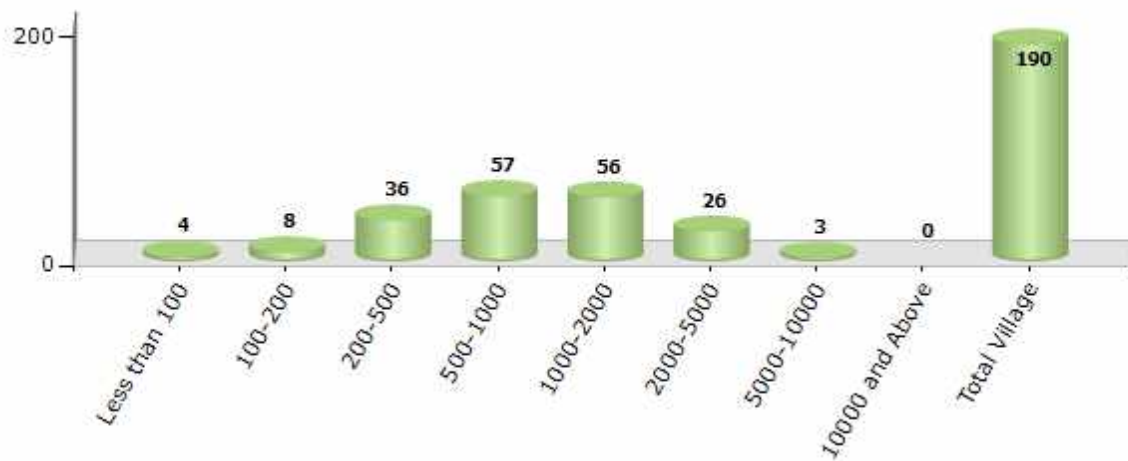
Contd....

## Demographics

### Number of Villages by Population Size - 2011

Less than 100	100-200	200-500	500-1000	1000-2000	2000-5000	5000-10000	10000 and Above	Total Village
4	8	36	57	56	26	3	0	190

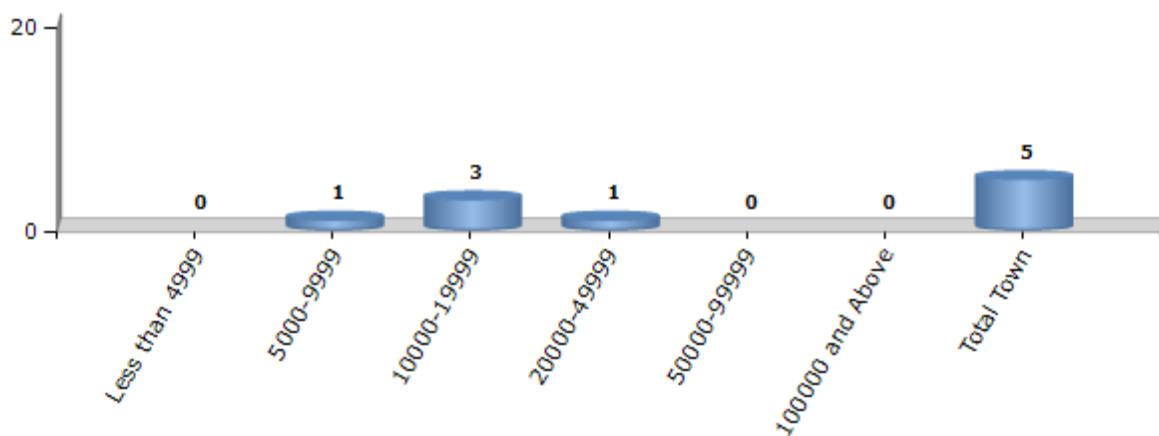
Number of Villages by Population Size - 2011



### Number of Towns by Population Size - 2011

Less than 4999	5000-9999	10000-19999	20000-49999	50000-99999	100000 and Above	Total Town
0	1	3	1	0	0	5

Number of Towns by Population Size - 2011

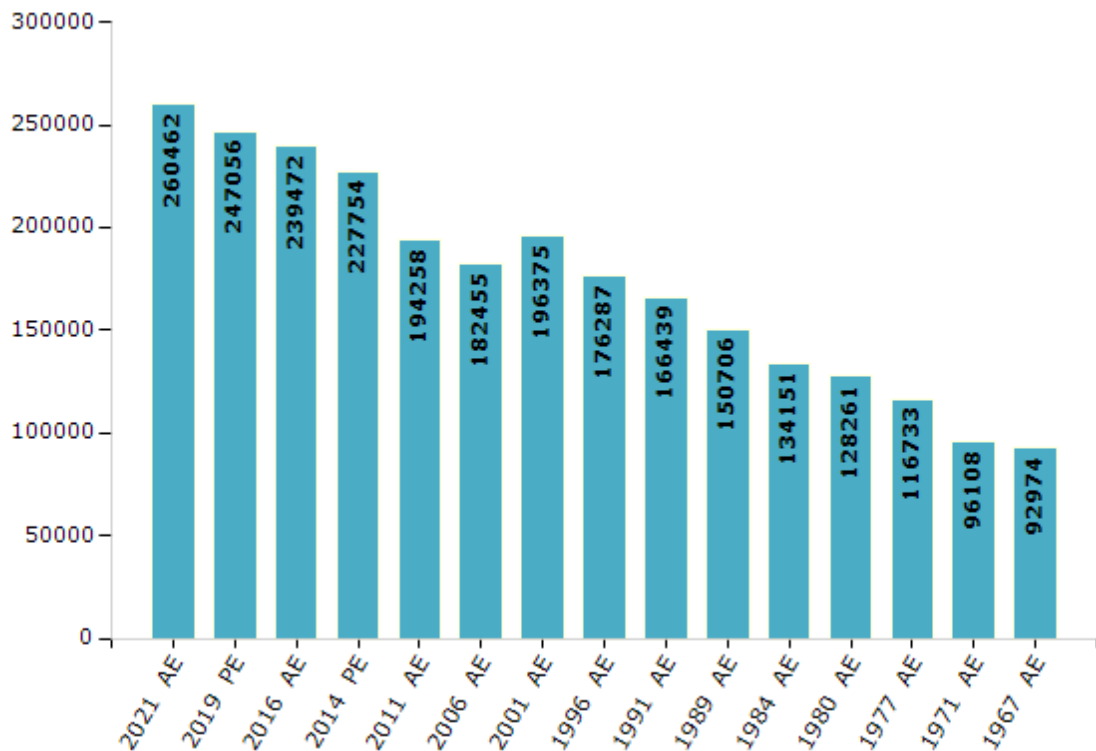


## Electoral Features

### Electors by Male & Female

Year	Male	Female	Others	Total	Year	Male	Female	Others	Total
2021 AE	125776	134653	33	260462	1999 PE	-	-	-	-
2019 PE	119851	127184	21	247056	1996 AE	87541	88746	-	176287
2016 AE	116115	123346	11	239472	1991 AE	83077	83362	-	166439
2014 PE	112901	114831	22	227754	1989 AE	75183	75523	-	150706
2011 AE	96797	97444	17	194258	1984 AE	66845	67306	-	134151
2009 PE	-	-	-	-	1980 AE	63800	64461	-	128261
2006 AE	88283	94172	-	182455	1977 AE	57786	58947	-	116733
2004 PE	-	-	-	-	1971 AE	47510	48598	-	96108
2001 AE	96928	99447	-	196375	1967 AE	-	-	-	92974

Number of Electors



Note : AE : Assembly Election, PE : Assembly Segment of Parliamentary Election



## Historical Summary Election Results

### Summary Result of Assembly Election - 2016

Candidate Name	Party	Votes	Votes %
Sundar.K	DMK	85513	43.02
Ganesan.P	AIADMK	73357	36.9
Gangadharan.Pon	PMK	24221	12.19
Rajendran.M	DMDK	9184	4.62
Susairaj.R	NTK	928	0.47
Purushothaman.V	BJP	786	0.4
Jayaraman.S	IND	768	0.39
Jayaprakash.C	IND	762	0.38
Suresh.D	BSP	636	0.32
Vanasundari.M	IND	236	0.12
Madhavaraj.K.V	IND	195	0.1
Prakash.K	LJP	168	0.08
Devarasan.C	IND	156	0.08
Amutha.N	SP	125	0.06
Muthukumar.R	IND	91	0.05
	NOTA	1647	0.83

**Polling Station Level Election Results**

**Number and Name of Polling Stations (PS) (2021)**

<b>Number of Polling Stations</b>	<b>Name of Polling Stations</b>	<b>Number of Polling Stations</b>	<b>Name of Polling Stations</b>
1	Panchayat Union Primary School ,Kolivakkam South Facing	17	Panchayat Union Primary School,Chinnyankulam North Facing
2	Panchayat Union Primary School, Kolivakkam East Facing	17A	Panchayat Union Primary School,Chinnyankulam North Facing
3	Govt. Higher Secondary School, Iyangarkulam North Facing	18	Panchayat Union Primary School,Chinnyankulam East Facing
4	Govt. Higher Secondary School,Iyangarkulam North Facing	18A	Panchayat Union Primary School,Chinnyankulam East Facing
5	Government Higher Secondary School,Iyangarkulam South Facing	19	Panchayat Union Middle School,Muthiyalpettai East Facing
5A	Government Higher Secondary School,Iyangarkulam South Facing	19A	Panchayat Union Middle School,Muthiyalpettai East Facing
6	Government Higher Secondary School,Iyyangarkulam South Facing	20	Panchayat Union Middle School,Muthiyalpettai East Facing
7	Government Higher Secondary School,Iyyangarkulam North Facing	21	Panchayat Union Middle School,Muthiyalpettai East Facing
8	Panchayat Union Middle School,Valathottam West Facing	22	Panchayat Union Middle School,Vishnu Kanchi South Facing
8A	Panchayat Union Middle School,Valathottam West Facing	22A	Panchayat Union Middle School,Vishnu Kanchi South Facing
9	Government Adhithiravidar Welfare Primary School,Orikkai East Facing	23	Panchayat Union Middle School,Vishnu Kanchi South Facing
10	Government Adhithiravidar Welfare Primary School,Orikkai East Facing	23A	Panchayat Union Middle School,Vishnu Kanchi South Facing
10A	Government Adhithiravidar Welfare Primary School,Orikkai East Facing	24	ICDS Centre No:29,40,61,Thayarkulam Road, Kancheepuram South Facing
11	Government Adhithiravidar Welfare Primary School,Orikkai South Facing	24A	ICDS Centre No:29,40,61,Thayarkulam Road, Kancheepuram South Facing
12	Government Adhithiravidar Welfare Primary School,Orikkai South Facing	25	Panchayat Union Middle School,Vishnukanchi Thenampakkam North Facing
12A	Government Adhithiravidar Welfare Primary School,Orikkai South Facing	25A	Panchayat Union Middle School,Vishnukanchi Thenampakkam North Facing
13	Government Adhithiravidar Welfare Primary School,Orikkai West Facing	26	ICDS Centre,Thiruparuthikundram Kancheepuram North Facing
13A	Government Adhithiravidar Welfare Primary School,Orikkai West Facing	27	Panchayat Union Middle School,JVVD Building Vishnu Kanchi Thumbavanam East Facing
14	Government Adhithiravidar Welfare Primary School,Orikkai East Facing	28	Panchayat Union Middle School,JVVD Building Vishnu Kanchi Thumbavanam East Facing
15	Government Adhithiravidar Welfare Primary School,Orikkai West Facing	28A	Panchayat Union Middle School,JVVD Building Vishnu Kanchi Thumbavanam East Facing
16	Government Adhithiravidar Welfare Primary School,Orikkai, West Facing	29	Panchayat Union Middle School,JVVD Building Vishnu Kanchi Thumbavanam East Facing

Contd....

Polling Station Level Election Results

Polling Station-wise Votes Secured by Overall Top Five Parties in Uthiramerur Assembly in Assembly Election (AE) under Kancheepuram Parliamentary Constituency in Tamil Nadu (2021)

Number of Polling Station	Winner - Sundar K (DMK)	Runner-up - Somasundaram V (AIADMK)	3rd - Kamachhi. S (NTK)	4th - Ranjith kumar. R.V (AMMKMNKZ)	5th - Susaiappara A (MNM)	NOTA	Other	Total Votes Secured
25	155	165	22	3	13	2	3	363
25A	147	211	16	1	7	4	12	398
26	334	224	46	7	12	2	12	637
27	267	214	47	4	29	6	4	571
28	203	121	35	6	20	5	1	391
28A	179	118	17	0	23	1	2	340
29	236	144	65	9	14	6	2	476
29A	225	174	23	15	18	1	10	466
30	137	144	31	9	23	8	7	359
30A	158	145	17	8	29	2	2	361
31	178	124	32	6	9	3	3	355
31A	181	141	21	4	22	1	6	376
32	207	369	35	35	11	3	14	674
33	192	274	82	90	10	7	20	675
34	153	182	30	8	13	5	4	395
34A	127	200	12	7	6	2	7	361
35	174	249	37	44	18	7	9	538
35A	195	226	22	32	15	4	19	513
36	78	396	9	147	1	1	13	645
37	172	224	70	291	7	3	15	782
38	239	297	21	90	15	4	12	678
39	157	179	23	45	10	2	4	420
40	247	270	31	53	16	6	5	628
41	144	257	26	51	6	2	5	491
42	310	277	34	138	8	3	11	781
43	225	227	19	76	16	2	5	570
44	216	191	21	93	6	6	6	539
45	276	326	44	68	7	3	18	742
46	139	235	24	38	5	1	4	446
46A	122	266	17	32	4	0	5	446
47	221	237	30	20	4	2	4	518
48	237	307	43	45	9	6	10	657
49	193	441	13	5	2	1	1	656
50	367	395	32	23	4	7	9	837
51	301	210	41	44	16	4	8	624

Contd....

## Polling Station Level Election Results

### Winner, Runner-up and 3rd Party Position & Winning Margin According to Polling Stations in Uthiramerur Assembly in Assembly Election (AE) under Kancheepuram Parliamentary Constituency in Tamil Nadu (2021)

Polling Station Number	Winner Party	Winner Votes (%)	Runner-up Party	Runner-up Votes (%)	Winning Margin Votes (%)	Third Party	Third Party Votes (%)	Other Votes (%)
55	DMK	329 (47.61)	AIADMK	262 (37.92)	67 (9.69)	AMMKMNKZ	53 (7.67)	47 (6.8)
56	AIADMK	365 (43.56)	DMK	316 (37.71)	49 (5.85)	NTK	81 (9.67)	76 (9.07)
57	AIADMK	324 (49.54)	DMK	256 (39.14)	68 (10.4)	NTK	45 (6.88)	29 (4.43)
58	DMK	238 (53.01)	AIADMK	148 (32.96)	90 (20.05)	NTK	34 (7.57)	29 (6.46)
59	DMK	273 (49.01)	AIADMK	187 (33.57)	86 (15.44)	NTK	42 (7.54)	55 (9.87)
60	AIADMK	219 (51.29)	DMK	170 (39.81)	49 (11.48)	NTK	16 (3.75)	22 (5.15)
61	DMK	190 (48.35)	AIADMK	156 (39.69)	34 (8.66)	NTK	33 (8.4)	14 (3.56)
61A	DMK	208 (48.37)	AIADMK	179 (41.63)	29 (6.74)	NTK	16 (3.72)	27 (6.28)
62	DMK	192 (49.1)	AIADMK	144 (36.83)	48 (12.27)	NTK	36 (9.21)	19 (4.86)
62A	DMK	225 (50.45)	AIADMK	189 (42.38)	36 (8.07)	NTK	21 (4.71)	11 (2.47)
63	DMK	296 (62.98)	AIADMK	129 (27.45)	167 (35.53)	NTK	28 (5.96)	17 (3.62)
63A	DMK	322 (64.4)	AIADMK	136 (27.2)	186 (37.2)	NTK	16 (3.2)	26 (5.2)
64	AIADMK	402 (50.95)	DMK	289 (36.63)	113 (14.32)	NTK	45 (5.7)	53 (6.72)
65	DMK	373 (54.77)	AIADMK	210 (30.84)	163 (23.93)	NTK	49 (7.2)	49 (7.2)
66	DMK	315 (45.72)	AIADMK	274 (39.77)	41 (5.95)	NTK	58 (8.42)	42 (6.1)
67	AIADMK	377 (52.65)	DMK	276 (38.55)	101 (14.1)	NTK	37 (5.17)	26 (3.63)
68	AIADMK	268 (56.3)	DMK	168 (35.29)	100 (21.01)	NTK	21 (4.41)	19 (3.99)
69	AIADMK	556 (66.59)	DMK	216 (25.87)	340 (40.72)	NTK	25 (2.99)	38 (4.55)
70	AIADMK	193 (42.7)	DMK	192 (42.48)	1 (0.22)	NTK	36 (7.96)	31 (6.86)
71	AIADMK	299 (50.17)	DMK	249 (41.78)	50 (8.39)	NTK	37 (6.21)	11 (1.85)
72	AIADMK	395 (44.58)	DMK	385 (43.45)	10 (1.13)	NTK	60 (6.77)	46 (5.19)
73	DMK	405 (55.71)	AIADMK	251 (34.53)	154 (21.18)	NTK	32 (4.4)	39 (5.36)
74	AIADMK	369 (49.8)	DMK	294 (39.68)	75 (10.12)	NTK	49 (6.61)	29 (3.91)
75	DMK	210 (46.15)	AIADMK	184 (40.44)	26 (5.71)	NTK	52 (11.43)	9 (1.98)
75A	AIADMK	220 (48.25)	DMK	196 (42.98)	24 (5.27)	NTK	20 (4.39)	20 (4.39)
76	DMK	248 (47.6)	AIADMK	239 (45.87)	9 (1.73)	NTK	23 (4.41)	11 (2.11)
77	AIADMK	167 (53.7)	DMK	122 (39.23)	45 (14.47)	NTK	15 (4.82)	7 (2.25)
78	DMK	320 (48.05)	AIADMK	240 (36.04)	80 (12.01)	NTK	58 (8.71)	48 (7.21)
79	DMK	329 (52.22)	AIADMK	182 (28.89)	147 (23.33)	NTK	52 (8.25)	67 (10.63)
80	DMK	426 (55.25)	AIADMK	248 (32.17)	178 (23.08)	NTK	69 (8.95)	28 (3.63)
81	AIADMK	317 (52.14)	DMK	265 (43.59)	52 (8.55)	NTK	14 (2.3)	12 (1.97)
82	AIADMK	366 (45.64)	DMK	355 (44.26)	11 (1.38)	NTK	35 (4.36)	46 (5.74)
83	AIADMK	185 (43.63)	DMK	183 (43.16)	2 (0.47)	AMMKMNKZ	30 (7.08)	26 (6.13)
84	DMK	247 (48.72)	AIADMK	183 (36.09)	64 (12.63)	NTK	45 (8.88)	32 (6.31)
84A	DMK	223 (45.42)	AIADMK	198 (40.33)	25 (5.09)	AMMKMNKZ	34 (6.92)	36 (7.33)
85	AIADMK	327 (52.57)	DMK	215 (34.57)	112 (18)	NTK	32 (5.14)	48 (7.72)
86	DMK	341 (53.36)	AIADMK	198 (30.99)	143 (22.37)	NTK	48 (7.51)	52 (8.14)

Contd....

## Socio-Economic Amenities - Rural

### Access to Education Facilities

Particulars	Number of Villages (% of Population)				
	Available	Not Available	If Not Available (Distance of Nearest Facility)		
			A	B	C
Govt. Primary School	149 (92)	41 (8)	38 (7)	0 (0)	0 (0)
Private Primary School	29 (25)	161 (75)	0 (0)	0 (0)	0 (0)
Govt. Middle School	62 (56)	128 (44)	112 (38)	4 (1)	0 (0)
Private Middle School	11 (8)	179 (92)	4 (1)	0 (0)	0 (0)
Govt. Secondary School	25 (27)	165 (73)	133 (58)	23 (9)	0 (0)
Private Secondary School	5 (5)	185 (95)	4 (1)	1 (0)	0 (0)
Govt. Senior Secondary School	12 (16)	178 (84)	88 (45)	70 (28)	15 (5)
Private Senior Secondary School	3 (4)	187 (96)	2 (1)	0 (0)	0 (0)
Govt. Arts and Science Degree College	0 (0)	190 (100)	0 (0)	24 (16)	67 (36)
Private Arts and Science Degree College	0 (0)	190 (100)	11 (6)	40 (21)	48 (21)
Govt. Engineering College	0 (0)	190 (100)	0 (0)	0 (0)	0 (0)
Private Engineering College	3 (4)	187 (96)	36 (22)	66 (30)	85 (44)
Govt. Medicine College	0 (0)	190 (100)	0 (0)	3 (1)	72 (36)
Private Medicine College	0 (0)	190 (100)	1 (0)	5 (3)	109 (60)
Govt. Management Institute	0 (0)	190 (100)	0 (0)	16 (10)	87 (45)
Private Management Institute	1 (1)	189 (99)	8 (4)	15 (7)	63 (33)
Govt. Polytechnic	0 (0)	190 (100)	0 (0)	0 (0)	0 (0)
Private Polytechnic	2 (3)	188 (97)	24 (14)	52 (30)	112 (53)
Govt. Vocational Training School/ITI	0 (0)	190 (100)	0 (0)	2 (1)	31 (14)
Private Vocational Training School/ITI	2 (2)	188 (98)	35 (23)	68 (35)	52 (25)
Govt. Non Formal Training Centre	149 (92)	41 (8)	39 (8)	2 (0)	0 (0)
Private Non Formal Training Centre	0 (0)	190 (100)	0 (0)	0 (0)	0 (0)
Govt. School For Disabled	0 (0)	190 (100)	12 (7)	33 (21)	59 (27)
Private School For Disabled	1 (1)	189 (99)	18 (13)	28 (13)	39 (19)
Government Others	0 (0)	190 (100)	0 (0)	0 (0)	0 (0)
Private Others	0 (0)	190 (100)	0 (0)	0 (0)	0 (0)

Note : Distance A : Less than 5 km; B : Between 5-10 km; C : 10+ km.; Source : Data Analysis is based on 2011 Census.

## DISCLAIMER

The Terms of Use and Disclaimer of Datanet India Private Limited (hereinafter referred to as "Datanet") for use of this analysis report of **Uthiramerur Assembly Constituency (Uthiramerur Vidhan Sabha)** :-

1. **Assembly Factbook™** is a Registered Trade Mark owned by Datanet.
2. All the maps are sketched and graphical representation only and have not been drawn to the scale and also not to represent the actual geographical area or boundary of the unit.
3. The data for the aforesaid analysis is based on authentic sources and has been culled from the various publications of Census, CSO and NSSO for district and block level data, various central and state government departments, Central & State Elections Commissions and the concerned Returning Officers' releases, Electoral Rolls, Election results and allied publications, internal assessment, surveys, estimates and analysis. Therefore, certain adjustment of data at micro level may have been done to arrive closer to the macro data.
4. Data have been provided on an "As Is" and "As AVAILABLE" basis
5. The colours shown in the maps or diagram and charts of a particular party, alliance or AC are indicative and do not represent them.
6. This publication which includes maps, sheets, graphs and data would be the property under copyright of Datanet only. The user may use these for its internal study, analysis and research purposes. It's public display, re-selling or any commercial uses by the user are not allowed.
7. Datanet has taken due care and caution in compilation and processing of data and allied information, but does not guarantee the accuracy, adequacy or completeness of any information/analysis and will be not responsible for any errors or omissions or for the results obtained from the use of such information/analysis.
8. All the contents for the publication have been culled from various authentic sources and Datanet reasonably believes such sources to be reliable, but does not make any representations, express or implied as to the accuracy or fitness of use of such information. The information or contents of the information/analysis do not constitute advice and should not be relied upon in making (or refraining from making) any decision. Any reliance placed upon the information provided by Datanet is the sole responsibility and strictly at the user's risk.
9. In no event will Datanet be liable for any damages (including, without limitation, damages for loss of business projects, or loss of profits) arising in contract, tort or otherwise from the use of or inability to use any of its contents, or from any action taken (or refrained from being taken) as a result of using the analysis or any of its contents. Datanet its directors, owners, editors, officials, employees, distributor and agents or any associate will not be liable for any errors in the information contained or any consequences arising from the use of the contents of the provided information/analysis.
10. If any provision of these terms and conditions is held invalid or illegal or unenforceable for any reason by any court of competent jurisdiction, such provision shall be severed and the remainder of provisions of the terms and conditions shall continue in full force and effect as if the Term of Use had been executed with the invalid, illegal or unenforceable provision eliminated.
11. If there are any discrepancies in the information provided, please bring it to attention of Datanet for suitable rectification measures.

**Buy Online This Complete Book At  
Datanet India eBooks Store**

[www.indiastatpublications.com](http://www.indiastatpublications.com)

or go directly at

[http://www.indiastatpublications.com/  
Assembly\\_factbook/Tamil\\_Nadu/Kancheepuram/Uthiramerur](http://www.indiastatpublications.com/Assembly_factbook/Tamil_Nadu/Kancheepuram/Uthiramerur)

 **india**stat**elections**

