



Tamil Nadu

Assembly Factbook™

Colachel Assembly Constituency



Key Electoral Data of Colachel
Assembly Constituency (Vidhan Sabha)

Tamil Nadu

Assembly Factbook™

Colachel Assembly Constituency



Colachel Vidhan Sabha

Editor & Director

Dr. R.K. Thukral

Research Editor

Dr. Shafeeq Rahman

Compiled, Researched and Published by Datanet India Pvt. Ltd.

D-100, 1st Floor,

Okhla Industrial Area, Phase-I,
New Delhi- 110020.

Ph.: 91-11- 43580781-84

Email : support@indiastatpublications.com

Website : www.indiastatelections.com

Online Book Store :

www.indiastatpublications.com

Report No. : AFB/TN-231-0123

ISBN : 978-93-5313-651-2

First Edition : January, 2018

Sixth Updated Edition : January, 2023

Price : Rs. 11500/-

US\$ 310

© Datanet India Pvt. Ltd.

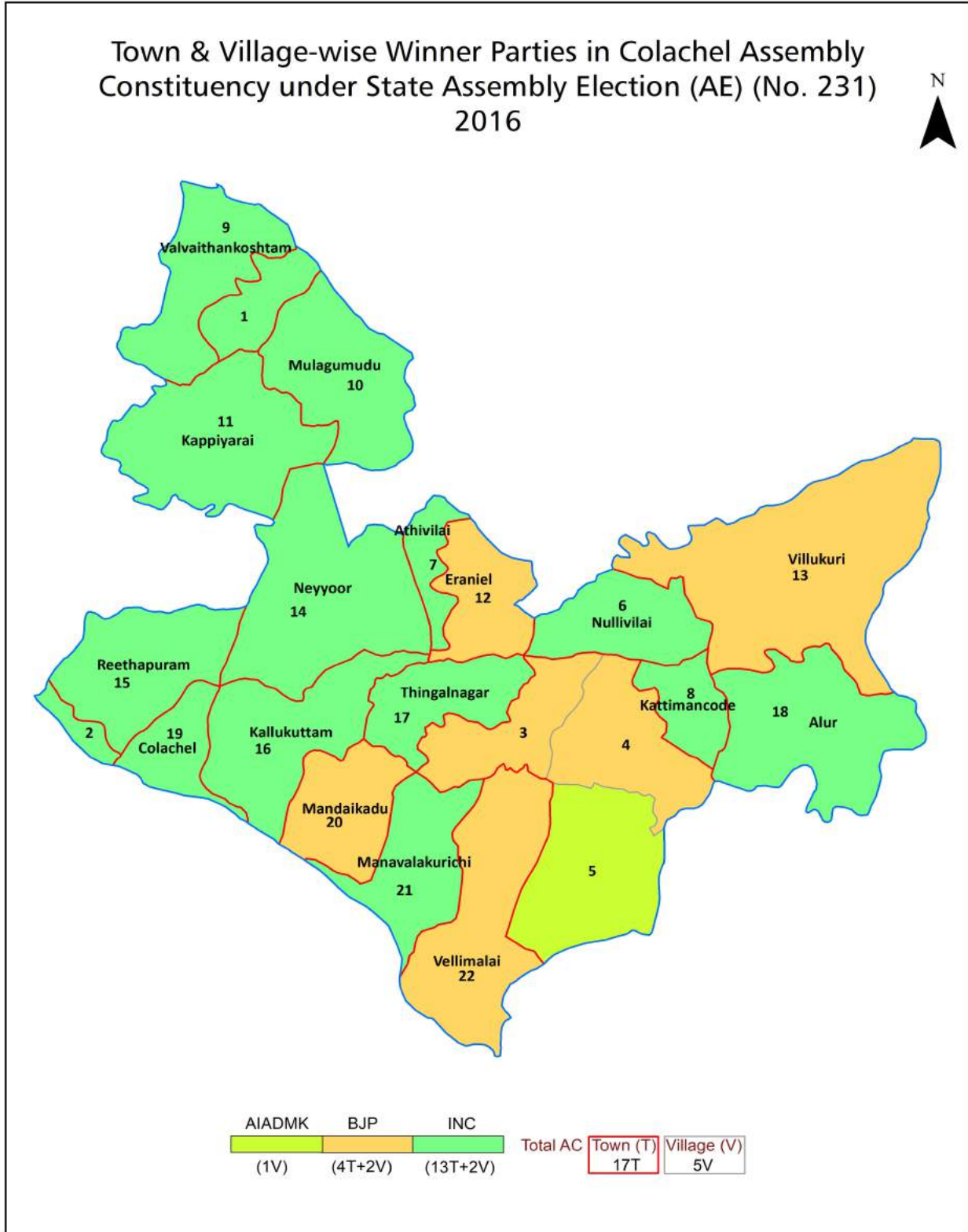
All rights reserved. No part of this book may be reproduced, stored in a retrieval system or transmitted in any form or by any means, mechanical photocopying, photographing, scanning, recording or otherwise without the prior written permission of the publisher. Please refer to Disclaimer at page no. 250 for the use of this publication.

Printed in India

Contents

No.	Particulars	Page No.
	Introduction	
1	Assembly Constituency - (Vidhan Sabha) at a Glance Features of Assembly as per Delimitation Commission of India (2008)	1-2
	Location and Political Maps	
2	Location Map Boundaries of Assembly Constituency - (Vidhan Sabha) in District Boundaries of Assembly Constituency under Parliamentary Constituency - (Lok Sabha) Town & Village-wise Winner Parties- 2021, 2019, 2016, 2014, 2011 and 2009	3-11
	Administrative Setup (2011)	
3	District Sub-district Towns Villages Inhabited Villages Uninhabited Villages Village Panchayat Intermediate Panchayat	12-13
	Demographics (2011)	
4	Population Households Rural/Urban Population Towns and Villages by Population Size Sex Ratio (Total & 0-6 Years) Religious Population Social Population Literacy Rate	14-15
	Electoral Features	
5	Important Dates of Last Elections Held Electors by Gender Service Electors Voters Voters Turnout Polling Stations & Average Number of Electors per Polling Station Electors by Age Group Present Elected Representatives	16-21
	Historical Summary Election Results	
6	Vote Share of Major Parties Winning Margin (Number & Percentage) Polarity of Parties Summary Result of Assembly Segment of Parliamentary Elections 2019, 2014, 2009, 2004 and 1999 Summary Result of Assembly Elections 2021, 2016, 2011, 2006, 2001, 1996, 1991, 1989, 1984, 1980, 1977, 1971 and 1967	22-43
	Polling Station Level Election Results	
7	Name and Number of Polling Station 2021, 2019, 2016, 2014, 2011 and 2009 Polling Station-wise Electors, Voters & Voters Turnout 2021, 2019, 2016, 2014, 2011 and 2009 Polling Station wise Elections Results 2021, 2019, 2016, 2014, 2011 and 2009	44-229
	Share of Assembly Constituency	
8	Share of Assembly Constituency - (Vidhan Sabha) in State, District and Parliamentary Constituency - (Lok Sabha)	230
	Socio-Economic Amenities (2011)	
9	Access to Administrative Units Agricultural, Manufacturing and Industrial Commodities Demographic Indicators Education Health & Manpower Drinking Water Supply Sanitation Entertainment and Recreations Infrastructure Power Food Allocation Distribution and Marketing of Agriculture Commodities Infrastructure Transport and Road Infrastructure Communication Banking and Financial Services Land Use Irrigation Source	231-246
10	Abbreviation & Sources	247-249
11	Disclaimer	250

Location & Political Map



Administrative Setup

List of Village Panchayat & Intermediate Panchayat (Block) Name - 2011

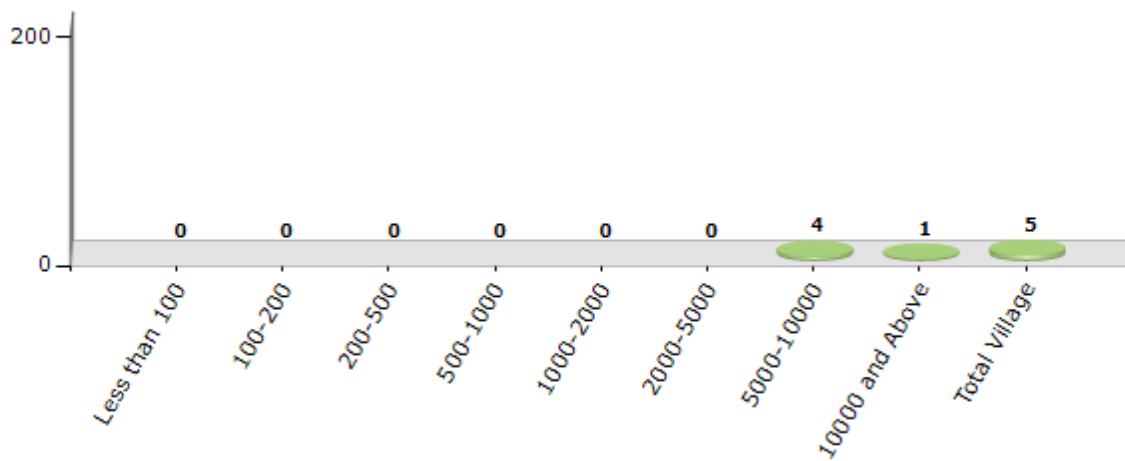
Village Name	Village Panchayat Name	Intermediate Panchayat Name
Colachel	Simoncolony	Kurunthancode
Kadiapattinam	Muttam, Vellichandai	Kurunthancode
Kurunthancode (Part)	Kurunthancode, Nettancode	Kurunthancode
Thalakkulam	Kakkottuthalai, Thalakkulam, Kurunthancode	Kurunthancode
Valvachagostam	Maruthurkurichi	Thackalai

Demographics

Number of Villages by Population Size - 2011

Less than 100	100-200	200-500	500-1000	1000-2000	2000-5000	5000-10000	10000 and Above	Total Village
0	0	0	0	0	0	4	1	5

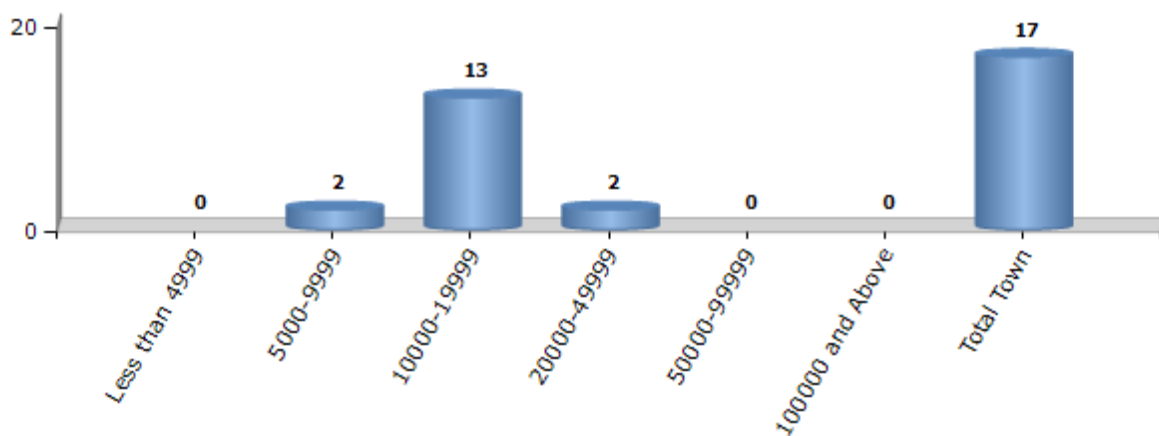
Number of Villages by Population Size - 2011



Number of Towns by Population Size - 2011

Less than 4999	5000-9999	10000-19999	20000-49999	50000-99999	100000 and Above	Total Town
0	2	13	2	0	0	17

Number of Towns by Population Size - 2011

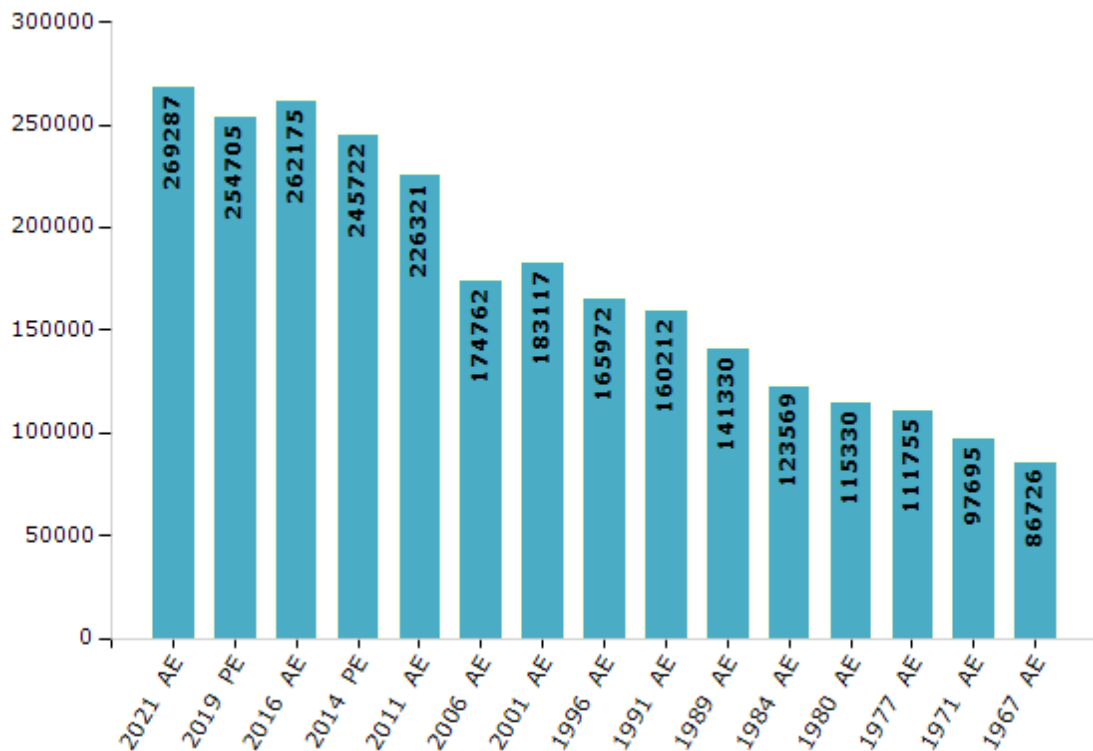


Electoral Features

Electors by Male & Female

Year	Male	Female	Others	Total	Year	Male	Female	Others	Total
2021 AE	137311	131961	15	269287	1999 PE	-	-	-	-
2019 PE	131367	123324	14	254705	1996 AE	84952	81020	-	165972
2016 AE	132907	129253	15	262175	1991 AE	81769	78443	-	160212
2014 PE	126507	119209	6	245722	1989 AE	72519	68811	-	141330
2011 AE	116265	110052	4	226321	1984 AE	63506	60063	-	123569
2009 PE	-	-	-	-	1980 AE	59410	55920	-	115330
2006 AE	89473	85289	-	174762	1977 AE	57285	54470	-	111755
2004 PE	-	-	-	-	1971 AE	50286	47409	-	97695
2001 AE	92605	90512	-	183117	1967 AE	-	-	-	86726

Number of Electors

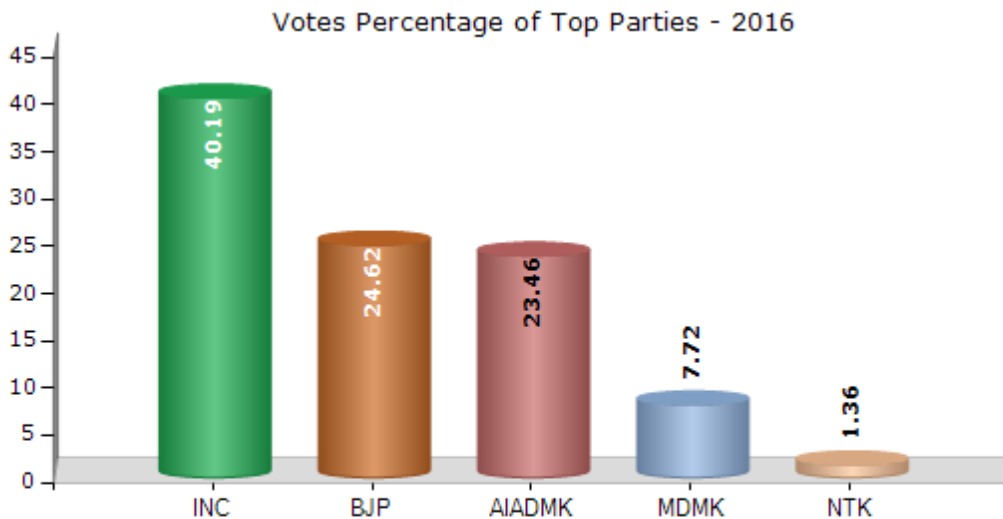


Note : AE : Assembly Election, PE : Assembly Segment of Parliamentary Election

Historical Summary Election Results

Summary Result of Assembly Election - 2016

Candidate Name	Party	Votes	Votes %
Prince J.G.	INC	67195	40.19
Ramesh P	BJP	41167	24.62
Patchaimal K.T.	AIADMK	39218	23.46
Sambathchandra R.	MDMK	12909	7.72
Prabakaran T.	NTK	2281	1.36
Anthonyimuthu	CPI(ML)(L)	1000	0.6
Alexanderrajkumar A	PMK	772	0.46
Selvaraj M	IND	339	0.2
Aakhashdhev M	GMI	277	0.17
Christopher M.	IND	230	0.14
Nagarajan K.	IND	224	0.13
	NOTA	1593	0.95



Polling Station Level Election Results

Number and Name of Polling Stations (PS) (2021)

Number of Polling Stations	Name of Polling Stations	Number of Polling Stations	Name of Polling Stations
1	Govt. Higher Secondary School, Kattathurai	18	Govt. M.S.Koottamavu
2	Govt. Higher Secondary School, Kattathurai	18A	Govt. M.S.Koottamavu
3	Govt. H.S.S.Kattathurai	19	R. C.M.S.Vellicode
4	Govt. H.S.S.Kattathurai	20	R. C.M.S.Vellicode
5	Infant Jesus H. S.Mulagumoodu	21	Govt. M.S.Pilavilai
5A	Infant Jesus H. S.Mulagumoodu	22	Govt. M.S.Pilavilai
6	Infant Jesus H.S.Mulagumoodu	23	Govt. M.S.Pilavilai
7	Infant Jesus H.S.Mulagumoodu	24	Govt.M.S.Pilavilai
8	Government Middle School, Kodiyoor	25	Anganwady Centre Thittimelkonam
8A	Government Middle School, Kodiyoor	26	Anganwady Centre Thittimelkonam
9	Govt. M.S.Kodiyoor	27	Anganwady Centre Thittimelkonam
10	Govt Middle School, Kodiyoor	28	Anganwady Centre Thittimelkonam
11	Panchayat Union Office Kozhiporuvilai	28A	Anganwady Centre Thittimelkonam
11A	Panchayat Union Office Kozhiporuvilai	29	R. C.P.S.Palliyadi
12	Panchayat Union Office Kozhiporuvilai	29A	R. C.P.S.Palliyadi
13	Panchayat Union Office Kozhiporuvilai	30	R. C.P.S. Palliyadi
14	Panchayat Union Office Kozhiporuvilai	31	L. M.S.H.S.S.Chiristukoil Palliyadi
15	Govt. M.S.Koottamavu	32	Govt. P.S.Chiristukoil
15A	Govt. M.S.Koottamavu	32A	Govt. P.S.Chiristukoil
16	Govt. M.S.Koottamavu	33	Govt. P.S.Chiristukoil
17	Govt. M.S.Koottamavu	34	Sub-Registers Office, Palliyadi

Contd....

Polling Station Level Election Results

Polling Station-wise Votes Secured by Overall Top Five Parties in Colachel Assembly in Assembly Election (AE) under Kanniyakumari Parliamentary Constituency in Tamil Nadu (2021)

Number of Polling Station	Winner - Prince J.G. (INC)	Runner-up - Ramesh P. (BJP)	3rd - Antony Aslin J. (NTK)	4th - Lathis Mary S. (MNM)	5th - Sivakumar M. (DMDK)	NOTA	Other	Total Votes Secured
29A	277	64	35	2	2	0	12	392
30	443	159	74	0	4	3	16	699
31	370	46	64	1	3	0	8	492
32	307	45	64	2	8	3	2	431
32A	395	43	29	3	2	2	4	478
33	503	20	73	3	5	2	6	612
34	317	40	44	2	4	1	1	409
34A	347	26	19	2	2	2	9	407
35	446	92	66	4	2	2	11	623
36	336	15	59	1	1	0	8	420
37	260	99	44	2	2	5	11	423
38	383	200	62	1	1	3	17	667
39	321	224	46	4	1	2	10	608
40	225	93	67	0	1	1	10	397
40A	281	95	54	0	1	1	3	435
41	283	14	41	3	3	4	5	353
42	344	99	67	0	1	4	8	523
43	447	102	90	7	4	3	16	669
44	336	142	67	1	0	1	15	562
45	165	134	47	0	1	0	3	350
45A	188	146	41	0	3	1	9	388
46	252	113	79	4	3	20	7	478
47	221	200	77	2	5	1	6	512
48	255	151	63	3	7	1	14	494
49	330	59	60	2	2	6	11	470
50	310	204	83	2	4	1	12	616
51	133	217	45	3	1	1	2	402
51A	145	214	50	1	1	1	11	423
52	61	514	24	0	0	1	10	610
53	398	90	49	4	4	4	13	562
54	143	135	49	1	5	2	16	351
54A	187	154	47	0	5	1	31	425
55	223	57	51	1	2	2	14	350
55A	273	53	28	2	2	2	24	384
56	389	65	85	2	1	2	35	579

Contd....

Polling Station Level Election Results

Winner, Runner-up and 3rd Party Position & Winning Margin According to Polling Stations in Colachel Assembly in Assembly Election (AE) under Kanniyakumari Parliamentary Constituency in Tamil Nadu (2021)

Polling Station Number	Winner Party	Winner Votes (%)	Runner-up Party	Runner-up Votes (%)	Winning Margin Votes (%)	Third Party	Third Party Votes (%)	Other Votes (%)
60	INC	168 (48.28)	BJP	93 (26.72)	75 (21.56)	NTK	62 (17.82)	25 (7.18)
60A	INC	196 (54.6)	BJP	83 (23.12)	113 (31.48)	NTK	56 (15.6)	24 (6.69)
61	INC	246 (43.08)	BJP	204 (35.73)	42 (7.35)	NTK	64 (11.21)	57 (9.98)
62	INC	206 (42.83)	BJP	163 (33.89)	43 (8.94)	NTK	88 (18.3)	24 (4.99)
62A	INC	241 (50.52)	BJP	153 (32.08)	88 (18.44)	NTK	50 (10.48)	33 (6.92)
63	INC	384 (56.47)	BJP	178 (26.18)	206 (30.29)	NTK	87 (12.79)	31 (4.56)
64	INC	355 (70.58)	NTK	63 (12.52)	292 (58.06)	BJP	61 (12.13)	24 (4.77)
65	INC	192 (59.44)	NTK	97 (30.03)	95 (29.41)	BJP	24 (7.43)	10 (3.1)
65A	INC	215 (63.99)	NTK	76 (22.62)	139 (41.37)	BJP	29 (8.63)	16 (4.76)
66	INC	219 (59.51)	NTK	108 (29.35)	111 (30.16)	BJP	36 (9.78)	5 (1.36)
66A	INC	222 (63.79)	NTK	89 (25.57)	133 (38.22)	BJP	14 (4.02)	23 (6.61)
67	INC	238 (77.27)	NTK	43 (13.96)	195 (63.31)	BJP	14 (4.55)	13 (4.22)
68	INC	273 (64.85)	NTK	102 (24.23)	171 (40.62)	BJP	18 (4.28)	28 (6.65)
69	INC	319 (70.26)	NTK	83 (18.28)	236 (51.98)	BJP	23 (5.07)	29 (6.39)
70	INC	252 (64.29)	NTK	96 (24.49)	156 (39.8)	BJP	19 (4.85)	25 (6.38)
70A	INC	263 (74.93)	NTK	50 (14.25)	213 (60.68)	BJP	15 (4.27)	23 (6.55)
71	INC	417 (69.97)	NTK	123 (20.64)	294 (49.33)	BJP	26 (4.36)	30 (5.03)
72	INC	316 (65.02)	NTK	121 (24.9)	195 (40.12)	BJP	20 (4.12)	29 (5.97)
73	INC	128 (67.02)	NTK	50 (26.18)	78 (40.84)	MNM	5 (2.62)	8 (4.19)
74	INC	366 (67.9)	NTK	112 (20.78)	254 (47.12)	MNM	28 (5.19)	33 (6.12)
75	INC	406 (67.22)	NTK	123 (20.36)	283 (46.86)	BJP	28 (4.64)	47 (7.78)
76	INC	510 (74.67)	NTK	123 (18.01)	387 (56.66)	MNM	23 (3.37)	27 (3.95)
77	INC	327 (76.4)	NTK	73 (17.06)	254 (59.34)	MNM	12 (2.8)	16 (3.74)
78	INC	379 (70.19)	NTK	96 (17.78)	283 (52.41)	MNM	33 (6.11)	32 (5.93)
79	INC	289 (71.53)	NTK	61 (15.1)	228 (56.43)	MNM	29 (7.18)	25 (6.19)
80	INC	430 (71.43)	NTK	96 (15.95)	334 (55.48)	MNM	35 (5.81)	41 (6.81)
81	INC	390 (75.14)	NTK	61 (11.75)	329 (63.39)	MNM	29 (5.59)	39 (7.51)
82	INC	274 (75.27)	NTK	53 (14.56)	221 (60.71)	MNM	18 (4.95)	19 (5.22)
83	INC	419 (72.49)	NTK	94 (16.26)	325 (56.23)	MNM	22 (3.81)	43 (7.44)
84	INC	619 (79.16)	BJP	97 (12.4)	522 (66.76)	NTK	31 (3.96)	35 (4.48)
85	INC	392 (94.92)	BJP	7 (1.69)	385 (93.23)	NTK	7 (1.69)	7 (1.69)
86	INC	480 (77.17)	NTK	70 (11.25)	410 (65.92)	MNM	40 (6.43)	32 (5.14)
87	INC	505 (78.66)	NTK	69 (10.75)	436 (67.91)	BJP	29 (4.52)	39 (6.07)
88	INC	317 (80.05)	NTK	37 (9.34)	280 (70.71)	BJP	18 (4.55)	24 (6.06)
89	INC	338 (72.84)	NTK	75 (16.16)	263 (56.68)	MNM	22 (4.74)	29 (6.25)
89A	INC	359 (77.71)	NTK	58 (12.55)	301 (65.16)	MNM	19 (4.11)	26 (5.63)
90	BJP	360 (56.69)	INC	217 (34.17)	143 (22.52)	NTK	33 (5.2)	25 (3.94)

Contd....

Socio-Economic Amenities - Rural

Access to Education Facilities

Particulars	Number of Villages (% of Population)				
	Available	Not Available	If Not Available (Distance of Nearest Facility)		
			A	B	C
Govt. Primary School	5 (100)	0 (0)	0 (0)	0 (0)	0 (0)
Private Primary School	3 (70)	2 (30)	0 (0)	0 (0)	0 (0)
Govt. Middle School	5 (100)	0 (0)	0 (0)	0 (0)	0 (0)
Private Middle School	3 (70)	2 (30)	0 (0)	0 (0)	0 (0)
Govt. Secondary School	4 (91)	1 (9)	0 (0)	0 (0)	0 (0)
Private Secondary School	3 (70)	2 (30)	0 (0)	0 (0)	0 (0)
Govt. Senior Secondary School	2 (59)	3 (41)	2 (24)	0 (0)	0 (0)
Private Senior Secondary School	2 (61)	3 (39)	0 (0)	0 (0)	0 (0)
Govt. Arts and Science Degree College	0 (0)	5 (100)	0 (0)	0 (0)	0 (0)
Private Arts and Science Degree College	1 (44)	4 (56)	0 (0)	4 (56)	0 (0)
Govt. Engineering College	0 (0)	5 (100)	0 (0)	0 (0)	0 (0)
Private Engineering College	1 (44)	4 (56)	0 (0)	4 (56)	0 (0)
Govt. Medicine College	0 (0)	5 (100)	0 (0)	0 (0)	4 (56)
Private Medicine College	0 (0)	5 (100)	0 (0)	0 (0)	1 (44)
Govt. Management Institute	0 (0)	5 (100)	0 (0)	0 (0)	0 (0)
Private Management Institute	0 (0)	5 (100)	0 (0)	1 (15)	4 (85)
Govt. Polytechnic	0 (0)	5 (100)	0 (0)	0 (0)	0 (0)
Private Polytechnic	1 (44)	4 (56)	0 (0)	4 (56)	0 (0)
Govt. Vocational Training School/ITI	0 (0)	5 (100)	0 (0)	0 (0)	3 (74)
Private Vocational Training School/ITI	0 (0)	5 (100)	0 (0)	2 (26)	0 (0)
Govt. Non Formal Training Centre	5 (100)	0 (0)	0 (0)	0 (0)	0 (0)
Private Non Formal Training Centre	0 (0)	5 (100)	0 (0)	0 (0)	0 (0)
Govt. School For Disabled	0 (0)	5 (100)	0 (0)	1 (9)	0 (0)
Private School For Disabled	0 (0)	5 (100)	1 (15)	3 (76)	0 (0)
Government Others	0 (0)	5 (100)	0 (0)	0 (0)	0 (0)
Private Others	0 (0)	5 (100)	0 (0)	0 (0)	0 (0)

Note : Distance A : Less than 5 km; B : Between 5-10 km; C : 10+ km.; Source : Data Analysis is based on 2011 Census.

DISCLAIMER

The Terms of Use and Disclaimer of Datanet India Private Limited (hereinafter referred to as "Datanet") for use of this analysis report of **Colachel Assembly Constituency (Colachel Vidhan Sabha)** :-

1. **Assembly Factbook™** is a Registered Trade Mark owned by Datanet.
2. All the maps are sketched and graphical representation only and have not been drawn to the scale and also not to represent the actual geographical area or boundary of the unit.
3. The data for the aforesaid analysis is based on authentic sources and has been culled from the various publications of Census, CSO and NSSO for district and block level data, various central and state government departments, Central & State Elections Commissions and the concerned Returning Officers' releases, Electoral Rolls, Election results and allied publications, internal assessment, surveys, estimates and analysis. Therefore, certain adjustment of data at micro level may have been done to arrive closer to the macro data.
4. Data have been provided on an "As Is" and "As AVAILABLE" basis
5. The colours shown in the maps or diagram and charts of a particular party, alliance or AC are indicative and do not represent them.
6. This publication which includes maps, sheets, graphs and data would be the property under copyright of Datanet only. The user may use these for its internal study, analysis and research purposes. It's public display, re-selling or any commercial uses by the user are not allowed.
7. Datanet has taken due care and caution in compilation and processing of data and allied information, but does not guarantee the accuracy, adequacy or completeness of any information/analysis and will be not responsible for any errors or omissions or for the results obtained from the use of such information/analysis.
8. All the contents for the publication have been culled from various authentic sources and Datanet reasonably believes such sources to be reliable, but does not make any representations, express or implied as to the accuracy or fitness of use of such information. The information or contents of the information/analysis do not constitute advice and should not be relied upon in making (or refraining from making) any decision. Any reliance placed upon the information provided by Datanet is the sole responsibility and strictly at the user's risk.
9. In no event will Datanet be liable for any damages (including, without limitation, damages for loss of business projects, or loss of profits) arising in contract, tort or otherwise from the use of or inability to use any of its contents, or from any action taken (or refrained from being taken) as a result of using the analysis or any of its contents. Datanet its directors, owners, editors, officials, employees, distributor and agents or any associate will not be liable for any errors in the information contained or any consequences arising from the use of the contents of the provided information/analysis.
10. If any provision of these terms and conditions is held invalid or illegal or unenforceable for any reason by any court of competent jurisdiction, such provision shall be severed and the remainder of provisions of the terms and conditions shall continue in full force and effect as if the Term of Use had been executed with the invalid, illegal or unenforceable provision eliminated.
11. If there are any discrepancies in the information provided, please bring it to attention of Datanet for suitable rectification measures.

Buy Online This Complete Book At
Datanet India eBooks Store

www.indiastatpublications.com

or go directly at

[http://www.indiastatpublications.com/
Assembly_factbook/Tamil_Nadu/Kanniyakumari/ Colachel](http://www.indiastatpublications.com/Assembly_factbook/Tamil_Nadu/Kanniyakumari/Colachel)

 **india**stat**elections**

