



Tamil Nadu

Assembly Factbook™

Killiyoor Assembly Constituency



Key Electoral Data of Killiyoor
Assembly Constituency (Vidhan Sabha)

Tamil Nadu

Assembly Factbook™

Killiyoor Assembly Constituency



Killiyoor Vidhan Sabha

Editor & Director

Dr. R.K. Thukral

Research Editor

Dr. Shafeeq Rahman

Compiled, Researched and Published by Datanet India Pvt. Ltd.

D-100, 1st Floor,

Okhla Industrial Area, Phase-I,
New Delhi- 110020.

Ph.: 91-11- 43580781-84

Email : support@indiastatpublications.com

Website : www.indiastatelections.com

Online Book Store :

www.indiastatpublications.com

Report No. : AFB/TN-234-0125

ISBN : 978-93-5313-653-6

First Edition : January, 2018

Eighth Updated Edition : January, 2025

Price : Rs. 11500/-

US\$ 310

© Datanet India Pvt. Ltd.

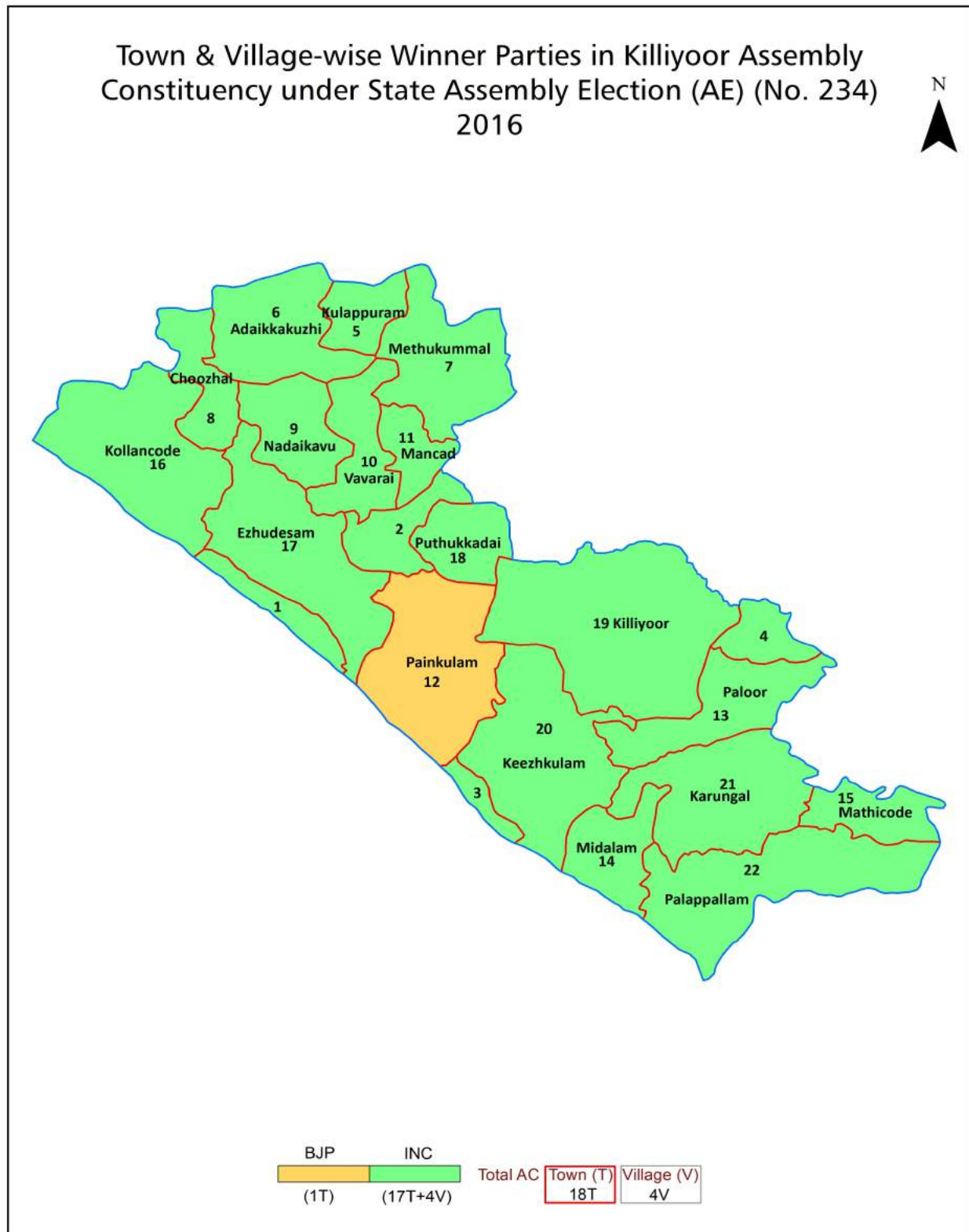
All rights reserved. No part of this book may be reproduced, stored in a retrieval system or transmitted in any form or by any means, mechanical photocopying, photographing, scanning, recording or otherwise without the prior written permission of the publisher. Please refer to Disclaimer at page no. 239 for the use of this publication.

Printed in India

Contents

No.	Particulars	Page No.
	Introduction	
1	Assembly Constituency - (Vidhan Sabha) at a Glance Features of Assembly as per Delimitation Commission of India (2008)	1-2
	Location and Political Maps	
2	Location Map Boundaries of Assembly Constituency - (Vidhan Sabha) in District Boundaries of Assembly Constituency under Parliamentary Constituency - (Lok Sabha) Town & Village-wise Winner Parties- 2024, 2021, 2019, 2016, 2014, 2011 and 2009	3-11
	Administrative Setup (2011)	
3	District Sub-district Towns Villages Inhabited Villages Uninhabited Villages Village Panchayat Intermediate Panchayat	12-13
	Demographics (2011)	
4	Population Households Rural/Urban Population Towns and Villages by Population Size Sex Ratio (Total & 0-6 Years) Religious Population Social Population Literacy Rate	14-15
	Electoral Features	
5	Important Dates of Last Elections Held Electors by Gender Service Electors Voters Voters Turnout Polling Stations & Average Number of Electors per Polling Station Electors by Age Group Present Elected Representatives	16-21
	Historical Summary Election Results	
6	Vote Share of Major Parties Winning Margin (Number & Percentage) Polarity of Parties Summary Result of Assembly Segment of Parliamentary Elections 2024, 2019, 2014, 2009, 2004 and 1999 Summary Result of Assembly Elections 2021, 2016, 2011, 2006, 2001, 1996, 1991, 1989, 1984, 1980, 1977, 1971 and 1967	22-43
	Polling Station Level Election Results	
7	Name and Number of Polling Station 2024, 2021, 2019, 2016, 2014, 2011 and 2009 Polling Station-wise Electors, Voters & Voters Turnout 2024, 2021, 2019, 2016, 2014, 2011 and 2009 Polling Station wise Elections Results 2024, 2021, 2019, 2016, 2014, 2011 and 2009	44-218
	Share of Assembly Constituency	
8	Share of Assembly Constituency - (Vidhan Sabha) in State, District and Parliamentary Constituency - (Lok Sabha)	219
	Socio-Economic Amenities (2011)	
9	Access to Administrative Units Agricultural, Manufacturing and Industrial Commodities Demographic Indicators Education Health & Manpower Drinking Water Supply Sanitation Entertainment and Recreations Infrastructure Power Food Allocation Distribution and Marketing of Agriculture Commodities Infrastructure Transport and Road Infrastructure Communication Banking and Financial Services Land Use Irrigation Source	220-235
10	Abbreviation & Sources	236-238
11	Disclaimer	239

Location & Political Map



Administrative Setup

List of Village Panchayat & Intermediate Panchayat (Block) Name - 2011

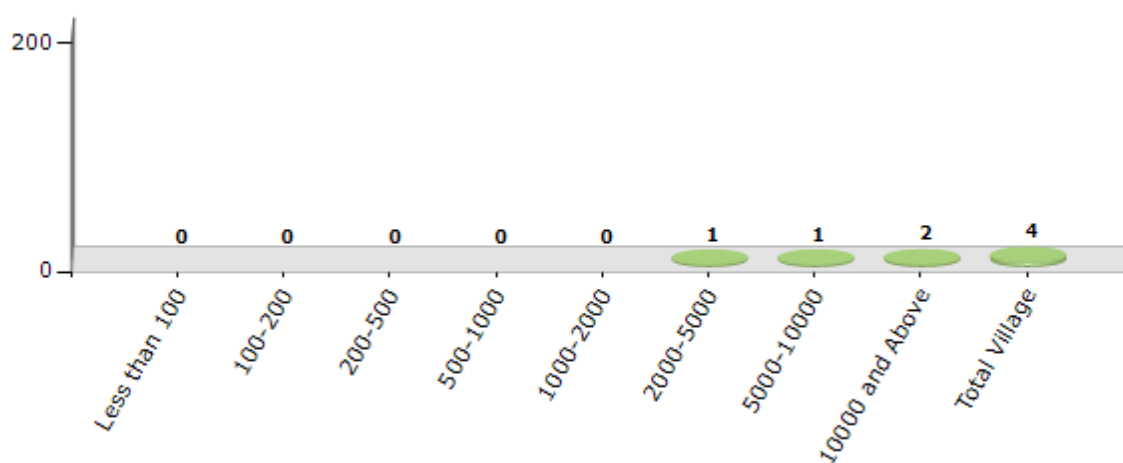
Village Name	Village Panchayat Name	Intermediate Panchayat Name
Arudesam (Part)	Munchirai	Munchirai
Ezhudesam	Thoothoor	Munchirai
Keezhkulam	Enayam Puthenthurai	Killiyur
Paloor (Part)	Thipramalai, Mullaginavilai	Killiyur

Demographics

Number of Villages by Population Size - 2011

Less than 100	100-200	200-500	500-1000	1000-2000	2000-5000	5000-10000	10000 and Above	Total Village
0	0	0	0	0	1	1	2	4

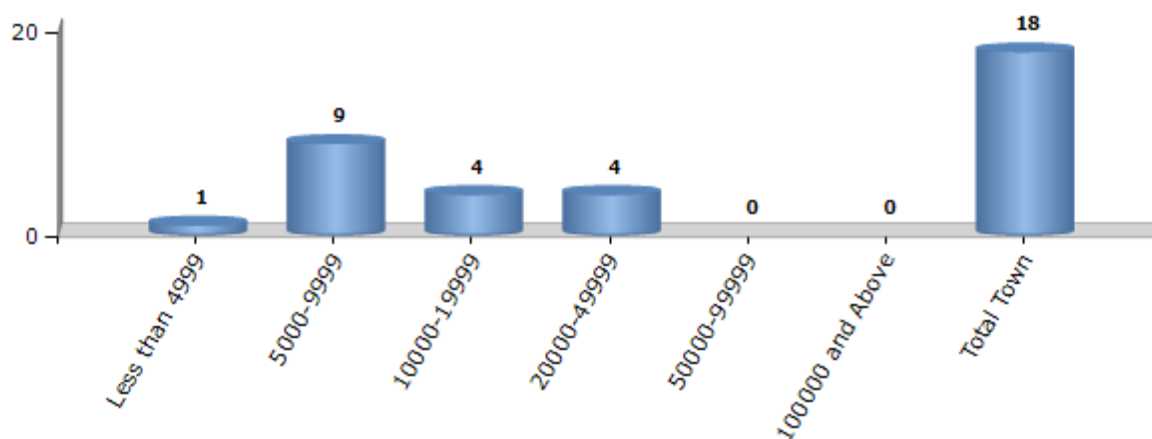
Number of Villages by Population Size - 2011



Number of Towns by Population Size - 2011

Less than 4999	5000-9999	10000-19999	20000-49999	50000-99999	100000 and Above	Total Town
1	9	4	4	0	0	18

Number of Towns by Population Size - 2011



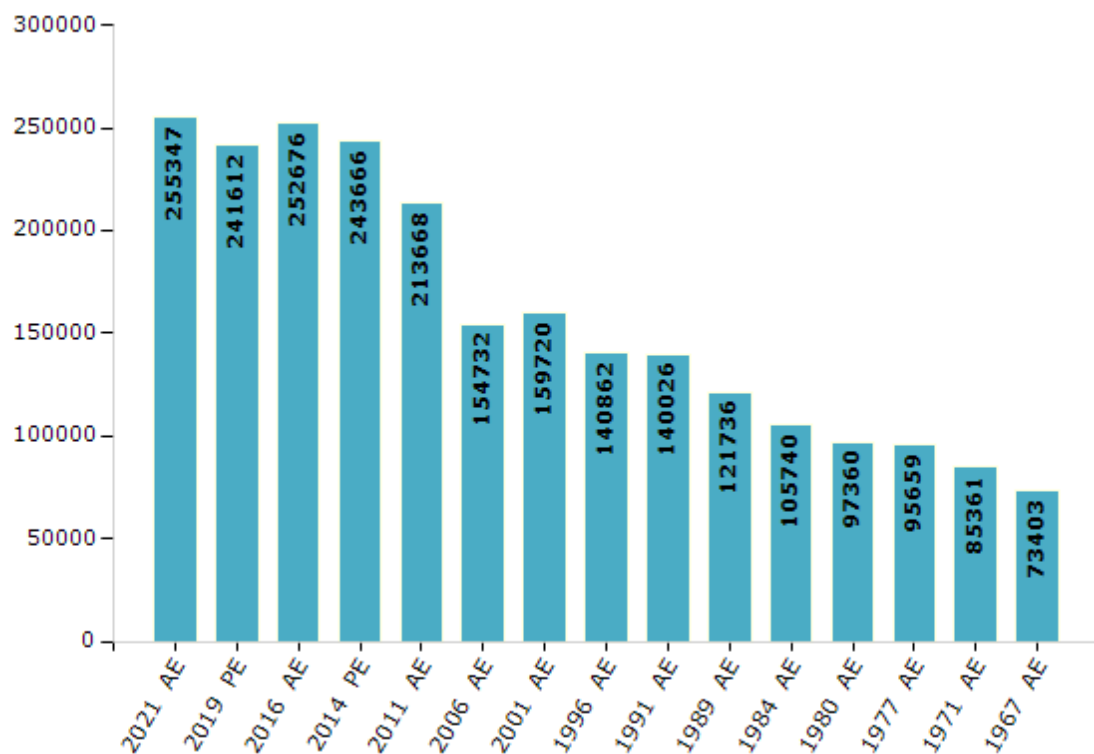
Electoral Features

Electors by Male & Female

Year	Male	Female	Others	Total
2021 AE	129688	125640	19	255347
2019 PE	124233	117362	17	241612
2016 AE	126970	125688	18	252676
2014 PE	123844	119807	15	243666
2011 AE	109250	104410	8	213668
2009 PE	-	-	-	-
2006 AE	78800	75932	-	154732
2004 PE	-	-	-	-
2001 AE	80489	79231	-	159720

Year	Male	Female	Others	Total
1999 PE	-	-	-	-
1996 AE	72008	68854	-	140862
1991 AE	71613	68413	-	140026
1989 AE	62487	59249	-	121736
1984 AE	54807	50933	-	105740
1980 AE	50863	46497	-	97360
1977 AE	49678	45981	-	95659
1971 AE	44389	40972	-	85361
1967 AE	-	-	-	73403

Number of Electors

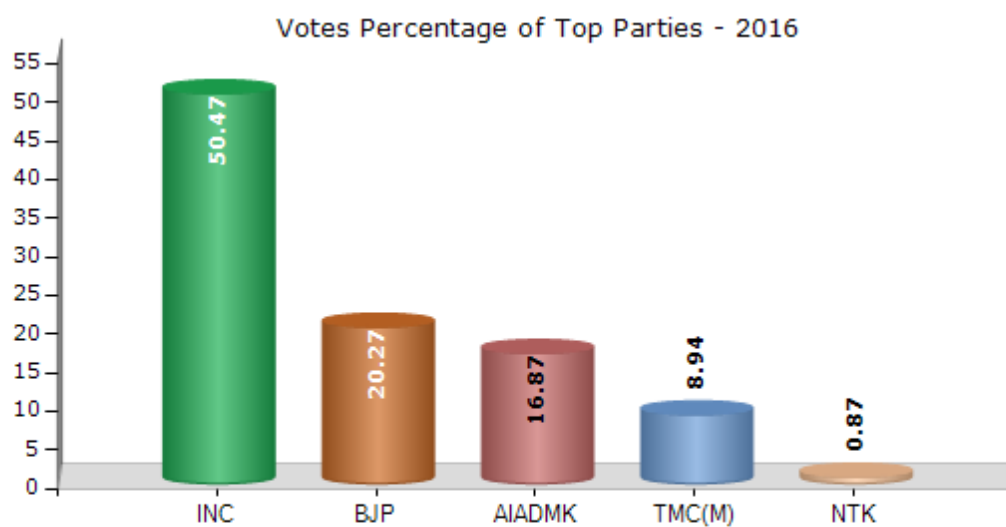


Note : AE : Assembly Election, PE : Assembly Segment of Parliamentary Election

Historical Summary Election Results

Summary Result of Assembly Election - 2016

Candidate Name	Party	Votes	Votes %
Rajesh Kumar S	INC	77356	50.47
Pon. Vijayaragavan	BJP	31061	20.27
Mary Kamalabai A	AIADMK	25862	16.87
Kumaradas D	TMC(M)	13704	8.94
Rethnammal T	NTK	1328	0.87
Alexander J	PMK	615	0.4
Henry J	IND	341	0.22
Rajesh M	IND	325	0.21
Rathish P	IND	303	0.2
Vathana Nisha J	IND	292	0.19
Sunil Babu K	IND	282	0.18
Thankamony C	ICF	253	0.17
Pal Raj M	IND	247	0.16
Dhanapaul P	CPIM	162	0.11
	NOTA	1142	0.75



Polling Station Level Election Results

Number and Name of Polling Stations (PS) (2021)

Number of Polling Stations	Name of Polling Stations	Number of Polling Stations	Name of Polling Stations
1	St. Nicholas Primary School, Neerodithurai, New Terraced Building North Portion	15	St. Judes Middle School, Vallavilai, West Terraced Building Middle Portion
2	St. Nicholas Primary School Neerodithurai, New Terrace Building Middle Portion	16	St. Judes Middle School, Vallavilai, West Terraced Building, North portion.
3	St. Nicholas Primary School, Neerodithurai, New Terraced Building, Middle South portion.	16A	St. Judes Middle School, Vallavilai, West Terraced Building, North portion.
4	St. Alosious Hr. Sec. School Marthandamthurai, New Terraced Building, South West portion.	17	St. Judes Middle School, Vallavilai, West Terraced Building, North Portion
4A	St. Alosious Hr. Sec. School Marthandamthurai, New Terraced Building, South West portion.	18	Govt. Hr. Sec. School, Kollancode, at Mudippurai, Main Terraced Building, East portion.
5	St. Alosyies Primary School, Marthandathurai, Terraced Building, South portion	18A	Govt. Hr. Sec. School, Kollancode, at Mudippurai, Main Terraced Building, East portion.
6	St. Alosyies Primary School, Marthandathurai, East Terraced Building East Portion	19	Govt. Hr. Sec. School, Kollancode, at Mudippurai, Main Terraced Building, Middle portion.
6A	St. Alosyies Primary School, Marthandathurai, East Terraced Building East Portion	20	Govt. Hr. Sec. School, Kollancode, at Mudippurai, Main Terraced Building, Western portion.
7	St. Alosious Hr. Sec. School, Marthandathurai South Terraced Building East Portion	21	R. T.M.L.M.S. Hr. Sec. School, Venganchi at Punamoottukadai, North Terraced Building, West Portion
7A	St. Alosious Hr. Sec. School, Marthandathurai South Terraced Building East Portion	22	R. T.M.L.M.S. Hr. Sec. School, Venganchi at Punamoottukadai, North Terraced Building, Middle Portion
8	Govt. Disastor Building Marthandathurai at Vallavilai North Terraced Building, East Portion	22A	R. T.M.L.M.S. Hr. Sec. School, Venganchi at Punamoottukadai, North Terraced Building, Middle Portion
8A	Govt. Disastor Building Marthandathurai at Vallavilai North Terraced Building, East Portion	23	R. T.M.L.M.S. Hr. Sec. School, Venganchi at Punamoottukadai, North Terraced Building, Middle Portion
9	Govt. Primary School Marthandathurai at Vallavilai, East Terraced Building, East Portion	23A	R. T.M.L.M.S. Hr. Sec. School, Venganchi at Punamoottukadai, North Terraced Building, Middle Portion
9A	Govt. Primary School Marthandathurai at Vallavilai, East Terraced Building, East Portion	24	St. Joseph R.C. Primary School Siluvaipuram, South Terraced Building, East Portion
10	St. Alosious Hr. Sec. School, Marthandathurai East Terraced Building South Portion	25	St. Joseph R.C. Primary School Siluvaipuram, West Terraced Building, Middle Portion
10A	St. Alosious Hr. Sec. School, Marthandathurai East Terraced Building South Portion	26	St. Joseph R.C. Primary School Siluvaipuram, West Terraced Building, Middle Portion
11	St. Judes Middle School Vallavilai, West Terraced Building, South Portion	27	St. Joseph R.C. Primary School Siluvaipuram, West Terraced Building, North portion.
12	St. Alosious Hr. Sec. School, Marthandathurai South Terraced Building West Portion	28	Kollencode Town Panchayat Office, West Terraced Building.
13	St. Judes Middle School, Vallavilai, West Terraced Building South Portion	28A	Kollencode Town Panchayat Office, West Terraced Building.
13A	St. Judes Middle School, Vallavilai, West Terraced Building South Portion	29	Concordia High School, Kalparapottai, North Tiled Building, East portion.
14	St. Judes Middle School Vallavilai, West Terraced Building, Middle Portion	29A	Concordia High School, Kalparapottai, North Tiled Building, East portion.

Contd....

Polling Station Level Election Results

Polling Station-wise Votes Secured by Overall Top Five Parties in Killiyoor Assembly in Assembly Election (AE) under Kanniyakumari Parliamentary Constituency in Tamil Nadu (2021)

Number of Polling Station	Winner - Rajesh Kumar S (INC)	Runner-up - Jude Dev K.V (AIADMK)	3rd - Peter H (NTK)	4th - Sivakumar V (BSP)	5th - Jayaraj E (TNLK)	NOTA	Other	Total Votes Secured
25	239	234	26	11	4	0	3	517
26	268	295	24	7	3	5	11	613
27	413	91	41	6	1	7	15	574
28	160	125	13	3	4	3	6	314
28A	199	130	8	4	0	10	5	356
29	325	31	24	1	0	3	5	389
29A	367	30	11	1	1	0	6	416
30	216	204	20	5	1	4	6	456
30A	232	212	11	7	0	0	8	470
31	329	145	21	5	0	5	7	512
32	239	122	27	6	0	2	5	401
33	274	140	26	1	0	2	2	445
34	570	65	37	2	1	1	8	684
35	360	40	36	0	2	0	3	441
36	336	83	38	5	8	2	11	483
37	464	50	28	2	3	1	10	558
38	289	23	36	1	1	4	19	373
38A	352	22	14	1	1	0	17	407
39	348	45	31	2	4	1	8	439
39A	365	30	17	2	2	2	9	427
40	525	41	40	3	4	4	12	629
41	365	198	47	7	4	3	9	633
42	273	43	27	1	5	0	7	356
42A	287	39	8	2	2	0	12	350
43	203	80	31	0	5	1	4	324
43A	261	85	25	1	4	2	5	383
44	536	42	32	0	3	0	3	616
45	227	53	50	1	17	1	12	361
45A	233	58	31	3	18	0	7	350
46	206	87	29	7	9	3	14	355
46A	301	79	19	2	12	1	12	426
47	250	251	27	4	8	3	6	549
48	281	34	39	2	15	0	5	376
48A	347	27	13	1	11	0	8	407
49	137	251	38	9	6	5	8	454

Contd....

Polling Station Level Election Results

Winner, Runner-up and 3rd Party Position & Winning Margin According to Polling Stations in Killiyoor Assembly in Assembly Election (AE) under Kanniyakumari Parliamentary Constituency in Tamil Nadu (2021)

Polling Station Number	Winner Party	Winner Votes (%)	Runner-up Party	Runner-up Votes (%)	Winning Margin Votes (%)	Third Party	Third Party Votes (%)	Other Votes (%)
51A	INC	224 (44.71)	AIADMK	172 (34.33)	52 (10.38)	BSP	75 (14.97)	30 (5.99)
52	AIADMK	298 (50.59)	INC	224 (38.03)	74 (12.56)	NTK	34 (5.77)	33 (5.6)
53	INC	177 (50.28)	AIADMK	120 (34.09)	57 (16.19)	NTK	25 (7.1)	30 (8.52)
53A	INC	231 (57.04)	AIADMK	140 (34.57)	91 (22.47)	NTK	25 (6.17)	9 (2.22)
54	INC	265 (51.96)	AIADMK	186 (36.47)	79 (15.49)	NTK	25 (4.9)	34 (6.67)
55	AIADMK	249 (60.14)	INC	106 (25.6)	143 (34.54)	BSP	48 (11.59)	11 (2.66)
56	INC	271 (66.1)	NTK	63 (15.37)	208 (50.73)	AIADMK	44 (10.73)	32 (7.8)
56A	INC	326 (71.65)	NTK	48 (10.55)	278 (61.1)	AIADMK	38 (8.35)	43 (9.45)
57	INC	460 (68.97)	NTK	87 (13.04)	373 (55.93)	AIADMK	66 (9.9)	54 (8.1)
58	INC	424 (67.09)	NTK	109 (17.25)	315 (49.84)	AIADMK	62 (9.81)	37 (5.85)
59	INC	516 (67.89)	NTK	153 (20.13)	363 (47.76)	TNLK	40 (5.26)	51 (6.71)
60	INC	389 (73.4)	NTK	89 (16.79)	300 (56.61)	TNLK	23 (4.34)	29 (5.47)
61	INC	306 (68.76)	NTK	96 (21.57)	210 (47.19)	AIADMK	23 (5.17)	20 (4.49)
62	INC	484 (76.58)	NTK	70 (11.08)	414 (65.5)	AIADMK	49 (7.75)	29 (4.59)
63	INC	556 (79.54)	NTK	67 (9.59)	489 (69.95)	TNLK	35 (5.01)	41 (5.87)
64	INC	421 (72.34)	NTK	91 (15.64)	330 (56.7)	TNLK	25 (4.3)	45 (7.73)
65	INC	475 (76)	NTK	54 (8.64)	421 (67.36)	AIADMK	34 (5.44)	62 (9.92)
66	INC	330 (65.87)	NTK	97 (19.36)	233 (46.51)	AIADMK	47 (9.38)	27 (5.39)
67	INC	330 (70.51)	NTK	48 (10.26)	282 (60.25)	AIADMK	42 (8.97)	48 (10.26)
68	INC	409 (60.24)	NTK	121 (17.82)	288 (42.42)	AIADMK	103 (15.17)	46 (6.77)
69	INC	398 (70.44)	NTK	89 (15.75)	309 (54.69)	TNLK	31 (5.49)	47 (8.32)
70	INC	353 (64.07)	NTK	121 (21.96)	232 (42.11)	AIADMK	33 (5.99)	44 (7.99)
71	INC	240 (71.22)	NTK	64 (18.99)	176 (52.23)	AIADMK	14 (4.15)	19 (5.64)
71A	INC	310 (80.73)	NTK	43 (11.2)	267 (69.53)	AIADMK	15 (3.91)	16 (4.17)
72	INC	158 (56.43)	AIADMK	42 (15)	116 (41.43)	TNLK	41 (14.64)	39 (13.93)
72A	INC	199 (58.19)	AIADMK	71 (20.76)	128 (37.43)	TNLK	39 (11.4)	33 (9.65)
73	INC	422 (60.89)	TNLK	171 (24.68)	251 (36.21)	NTK	56 (8.08)	44 (6.35)
74	INC	422 (67.74)	AIADMK	142 (22.79)	280 (44.95)	NTK	45 (7.22)	14 (2.25)
75	INC	369 (64.06)	AIADMK	142 (24.65)	227 (39.41)	NTK	38 (6.6)	27 (4.69)
76	INC	494 (83.03)	AIADMK	63 (10.59)	431 (72.44)	NTK	30 (5.04)	8 (1.34)
77	INC	186 (57.94)	AIADMK	82 (25.55)	104 (32.39)	NTK	40 (12.46)	13 (4.05)
77A	INC	230 (69.07)	AIADMK	88 (26.43)	142 (42.64)	NTK	10 (3)	5 (1.5)
78	INC	201 (60.18)	AIADMK	84 (25.15)	117 (35.03)	NTK	33 (9.88)	16 (4.79)
78A	INC	198 (66.22)	AIADMK	77 (25.75)	121 (40.47)	NTK	16 (5.35)	8 (2.68)
79	INC	230 (63.89)	AIADMK	89 (24.72)	141 (39.17)	NTK	30 (8.33)	11 (3.06)
79A	INC	274 (71.35)	AIADMK	78 (20.31)	196 (51.04)	NTK	20 (5.21)	12 (3.13)
80	INC	445 (75.42)	AIADMK	93 (15.76)	352 (59.66)	NTK	41 (6.95)	11 (1.86)

Contd....

Socio-Economic Amenities - Rural

Access to Education Facilities

Particulars	Number of Villages (% of Population)				
	Available	Not Available	If Not Available (Distance of Nearest Facility)		
			A	B	C
Govt. Primary School	4 (100)	0 (0)	0 (0)	0 (0)	0 (0)
Private Primary School	4 (100)	0 (0)	0 (0)	0 (0)	0 (0)
Govt. Middle School	4 (100)	0 (0)	0 (0)	0 (0)	0 (0)
Private Middle School	4 (100)	0 (0)	0 (0)	0 (0)	0 (0)
Govt. Secondary School	4 (100)	0 (0)	0 (0)	0 (0)	0 (0)
Private Secondary School	4 (100)	0 (0)	0 (0)	0 (0)	0 (0)
Govt. Senior Secondary School	4 (100)	0 (0)	0 (0)	0 (0)	0 (0)
Private Senior Secondary School	3 (79)	1 (21)	0 (0)	0 (0)	0 (0)
Govt. Arts and Science Degree College	0 (0)	4 (100)	0 (0)	0 (0)	0 (0)
Private Arts and Science Degree College	0 (0)	4 (100)	1 (41)	3 (59)	0 (0)
Govt. Engineering College	0 (0)	4 (100)	0 (0)	1 (41)	0 (0)
Private Engineering College	0 (0)	4 (100)	1 (21)	2 (38)	0 (0)
Govt. Medicine College	0 (0)	4 (100)	0 (0)	0 (0)	3 (79)
Private Medicine College	0 (0)	4 (100)	0 (0)	0 (0)	1 (21)
Govt. Management Institute	0 (0)	4 (100)	0 (0)	0 (0)	0 (0)
Private Management Institute	0 (0)	4 (100)	0 (0)	1 (6)	3 (94)
Govt. Polytechnic	0 (0)	4 (100)	0 (0)	0 (0)	0 (0)
Private Polytechnic	1 (6)	3 (94)	2 (62)	1 (32)	0 (0)
Govt. Vocational Training School/ITI	0 (0)	4 (100)	1 (41)	0 (0)	0 (0)
Private Vocational Training School/ITI	1 (6)	3 (94)	0 (0)	2 (54)	0 (0)
Govt. Non Formal Training Centre	4 (100)	0 (0)	0 (0)	0 (0)	0 (0)
Private Non Formal Training Centre	0 (0)	4 (100)	0 (0)	0 (0)	0 (0)
Govt. School For Disabled	0 (0)	4 (100)	1 (21)	0 (0)	0 (0)
Private School For Disabled	0 (0)	4 (100)	1 (41)	2 (38)	0 (0)
Government Others	0 (0)	4 (100)	0 (0)	0 (0)	0 (0)
Private Others	0 (0)	4 (100)	0 (0)	0 (0)	0 (0)

Note : Distance A : Less than 5 km; B : Between 5-10 km; C : 10+ km.; Source : Data Analysis is based on 2011 Census.

DISCLAIMER

The Terms of Use and Disclaimer of Datanet India Private Limited (hereinafter referred to as "Datanet") for use of this analysis report of **Killiyoor Assembly Constituency (Killiyoor Vidhan Sabha)** :-

1. **Assembly Factbook™** is a Registered Trade Mark owned by Datanet.
2. All the maps are sketched and graphical representation only and have not been drawn to the scale and also not to represent the actual geographical area or boundary of the unit.
3. The data for the aforesaid analysis is based on authentic sources and has been culled from the various publications of Census, CSO and NSSO for district and block level data, various central and state government departments, Central & State Elections Commissions and the concerned Returning Officers' releases, Electoral Rolls, Election results and allied publications, internal assessment, surveys, estimates and analysis. Therefore, certain adjustment of data at micro level may have been done to arrive closer to the macro data.
4. Data have been provided on an "As Is" and "As AVAILABLE" basis
5. The colours shown in the maps or diagram and charts of a particular party, alliance or AC are indicative and do not represent them.
6. This publication which includes maps, sheets, graphs and data would be the property under copyright of Datanet only. The user may use these for its internal study, analysis and research purposes. It's public display, re-selling or any commercial uses by the user are not allowed.
7. Datanet has taken due care and caution in compilation and processing of data and allied information, but does not guarantee the accuracy, adequacy or completeness of any information/analysis and will be not responsible for any errors or omissions or for the results obtained from the use of such information/analysis.
8. All the contents for the publication have been culled from various authentic sources and Datanet reasonably believes such sources to be reliable, but does not make any representations, express or implied as to the accuracy or fitness of use of such information. The information or contents of the information/analysis do not constitute advice and should not be relied upon in making (or refraining from making) any decision. Any reliance placed upon the information provided by Datanet is the sole responsibility and strictly at the user's risk.
9. In no event will Datanet be liable for any damages (including, without limitation, damages for loss of business projects, or loss of profits) arising in contract, tort or otherwise from the use of or inability to use any of its contents, or from any action taken (or refrained from being taken) as a result of using the analysis or any of its contents. Datanet its directors, owners, editors, officials, employees, distributor and agents or any associate will not be liable for any errors in the information contained or any consequences arising from the use of the contents of the provided information/analysis.
10. If any provision of these terms and conditions is held invalid or illegal or unenforceable for any reason by any court of competent jurisdiction, such provision shall be severed and the remainder of provisions of the terms and conditions shall continue in full force and effect as if the Term of Use had been executed with the invalid, illegal or unenforceable provision eliminated.
11. If there are any discrepancies in the information provided, please bring it to attention of Datanet for suitable rectification measures.

Buy Online This Complete Book At
Indiastat Publication Book Store

www.indiastatpublications.com

or go directly at

[http://www.indiastatpublications.com/
Assembly_factbook/Tamil_Nadu/Kanniyakumari/ Killiyoor](http://www.indiastatpublications.com/Assembly_factbook/Tamil_Nadu/Kanniyakumari/Killiyoor)

 **indiastat**elections

