



Tamil Nadu

Assembly Factbook™

Nagercoil Assembly Constituency

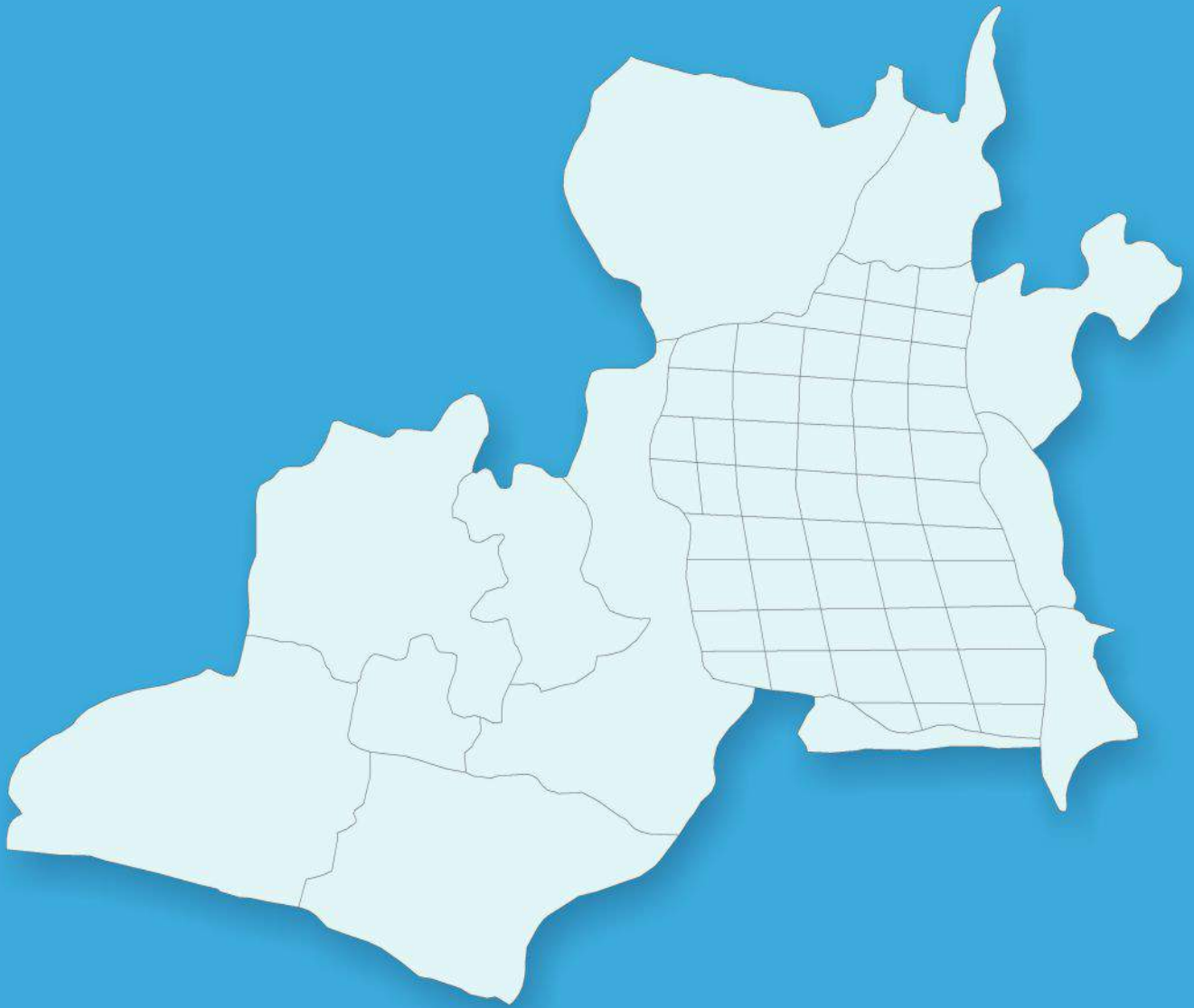


Key Electoral Data of Nagercoil
Assembly Constituency (Vidhan Sabha)

Tamil Nadu

Assembly Factbook™

Nagercoil Assembly Constituency



Nagercoil Vidhan Sabha

Editor & Director

Dr. R.K. Thukral

Research Editor

Dr. Shafeeq Rahman

Compiled, Researched and Published by Datanet India Pvt. Ltd.

D-100, 1st Floor,

Okhla Industrial Area, Phase-I,
New Delhi- 110020.

Ph.: 91-11- 43580781-84

Email : support@indiastatpublications.com

Website : www.indiastatelections.com

Online Book Store :

www.indiastatpublications.com

Report No. : AFB/TN-230-0123

ISBN : 978-93-5313-654-3

First Edition : January, 2018

Sixth Updated Edition : January, 2023

Price : Rs. 11500/-

US\$ 310

© Datanet India Pvt. Ltd.

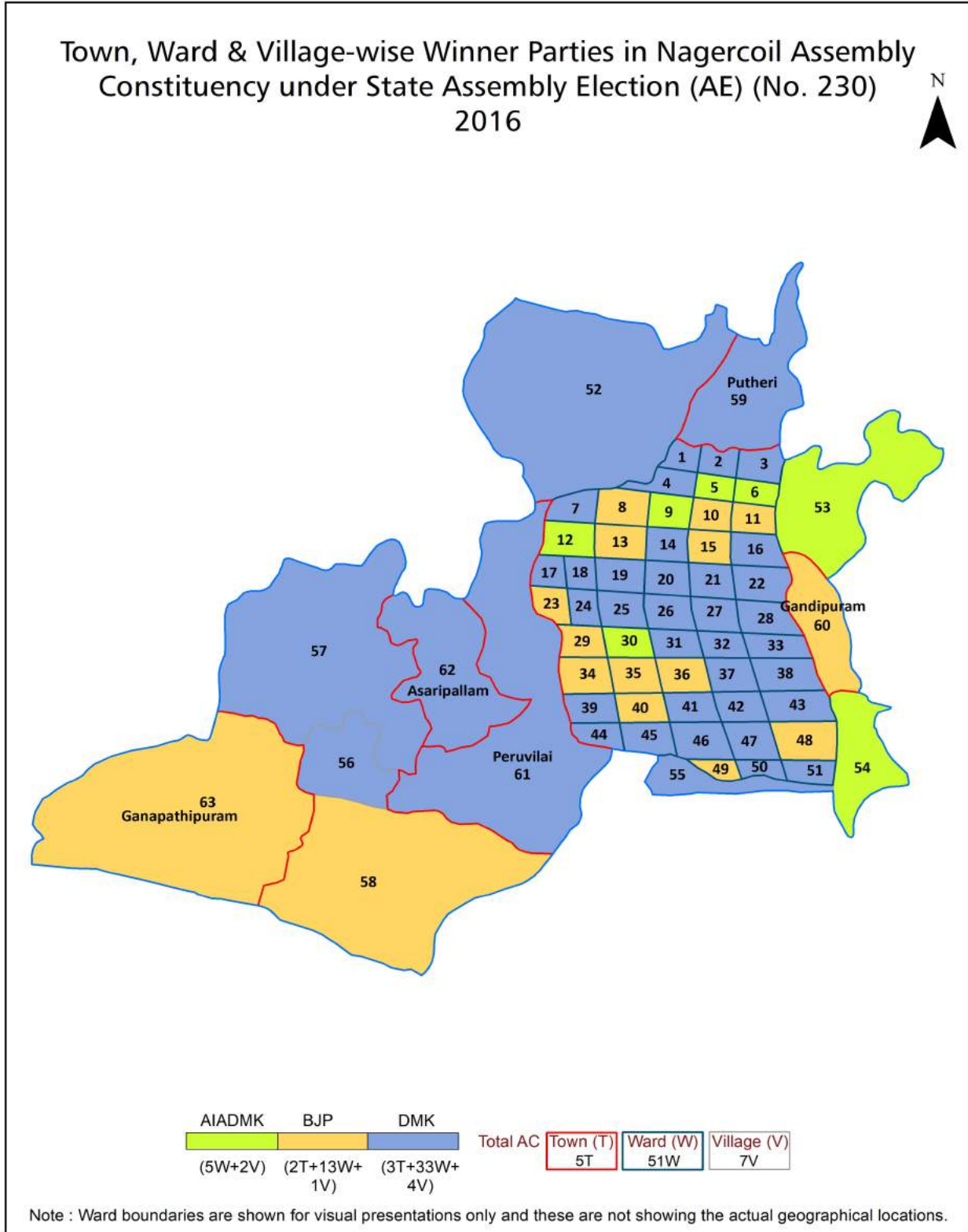
All rights reserved. No part of this book may be reproduced, stored in a retrieval system or transmitted in any form or by any means, mechanical photocopying, photographing, scanning, recording or otherwise without the prior written permission of the publisher. Please refer to Disclaimer at page no. 245 for the use of this publication.

Printed in India

Contents

No.	Particulars	Page No.
	Introduction	
1	Assembly Constituency - (Vidhan Sabha) at a Glance Features of Assembly as per Delimitation Commission of India (2008)	1-2
	Location and Political Maps	
2	Location Map Boundaries of Assembly Constituency - (Vidhan Sabha) in District Boundaries of Assembly Constituency under Parliamentary Constituency - (Lok Sabha) Town, Ward & Village-wise Winner Parties- 2021, 2019, 2016, 2014, 2011 and 2009	3-11
	Administrative Setup (2011)	
3	District Sub-district Towns Villages Inhabited Villages Uninhabited Villages Village Panchayat Intermediate Panchayat	12-14
	Demographics (2011)	
4	Population Households Rural/Urban Population Towns, Ward and Villages by Population Size Sex Ratio (Total & 0-6 Years) Religious Population Social Population Literacy Rate	15-17
	Electoral Features	
5	Important Dates of Last Elections Held Electors by Gender Service Electors Voters Voters Turnout Polling Stations & Average Number of Electors per Polling Station Electors by Age Group Present Elected Representatives	18-23
	Historical Summary Election Results	
6	Vote Share of Major Parties Winning Margin (Number & Percentage) Polarity of Parties Summary Result of Assembly Segment of Parliamentary Elections 2019, 2014, 2009, 2004 and 1999 Summary Result of Assembly Elections 2021, 2016, 2011, 2006, 2001, 1996, 1991, 1989, 1984, 1980, 1977, 1971 and 1967	24-45
	Polling Station Level Election Results	
7	Name and Number of Polling Station 2021, 2019, 2016, 2014, 2011 and 2009 Polling Station-wise Electors, Voters & Voters Turnout 2021, 2019, 2016, 2014, 2011 and 2009 Polling Station wise Elections Results 2021, 2019, 2016, 2014, 2011 and 2009	46-224
	Share of Assembly Constituency	
8	Share of Assembly Constituency - (Vidhan Sabha) in State, District and Parliamentary Constituency - (Lok Sabha)	225
	Socio-Economic Amenities (2011)	
9	Access to Administrative Units Agricultural, Manufacturing and Industrial Commodities Demographic Indicators Education Health & Manpower Drinking Water Supply Sanitation Entertainment and Recreations Infrastructure Power Food Allocation Distribution and Marketing of Agriculture Commodities Infrastructure Transport and Road Infrastructure Communication Banking and Financial Services Land Use Irrigation Source	226-241
10	Abbreviation & Sources	242-244
11	Disclaimer	245

Location & Political Map



Administrative Setup

List of Village Panchayat & Intermediate Panchayat (Block) Name - 2011

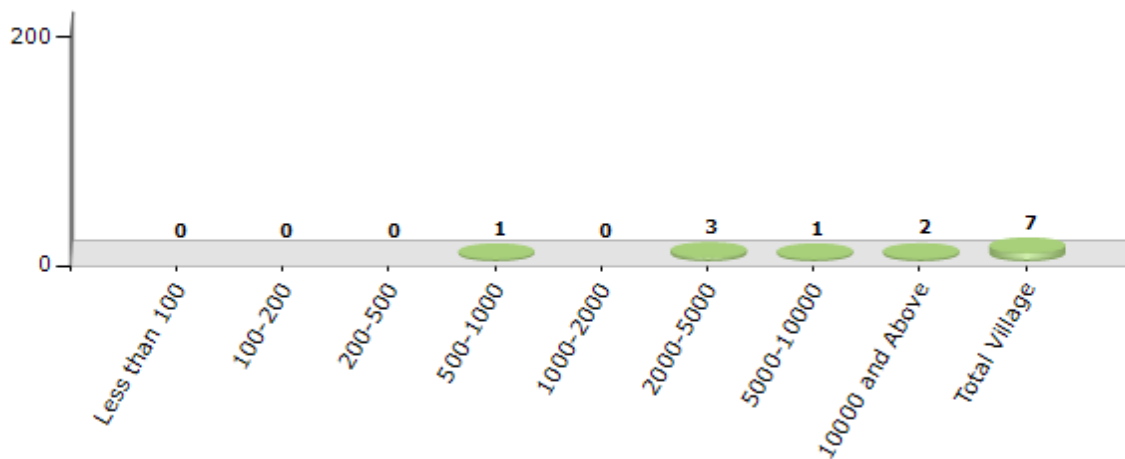
Village Name	Village Panchayat Name	Intermediate Panchayat Name
Nagercoil	Therekalpudur	Agastheeswaram
Neendakara -B	Rajakkamangalam, Elluvilai	Rajakkamangalam
Neendakara-A (Part)	Melasankarankuzhi	Rajakkamangalam
Suchindrum	Kariamanicapuram	Agastheeswaram
Vadasery (Part)	Kanyakulam	Rajakkamangalam
Vadiveeswaram (Part)	Kariamanicapuram	Agastheeswaram
Vempanoor	Melasankarankuzhi	Rajakkamangalam

Demographics

Number of Villages by Population Size - 2011

Less than 100	100-200	200-500	500-1000	1000-2000	2000-5000	5000-10000	10000 and Above	Total Village
0	0	0	1	0	3	1	2	7

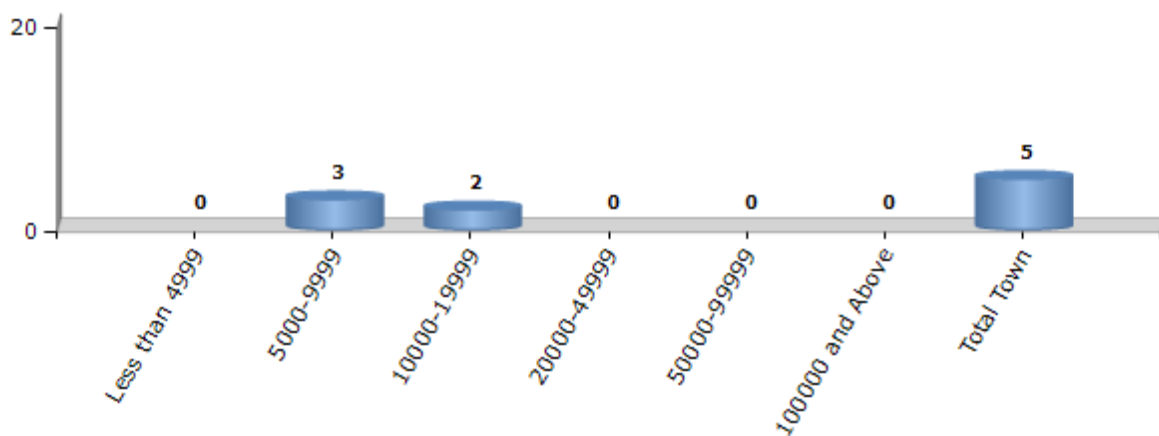
Number of Villages by Population Size - 2011



Number of Towns by Population Size - 2011

Less than 4999	5000-9999	10000-19999	20000-49999	50000-99999	100000 and Above	Total Town
0	3	2	0	0	0	5

Number of Towns by Population Size - 2011

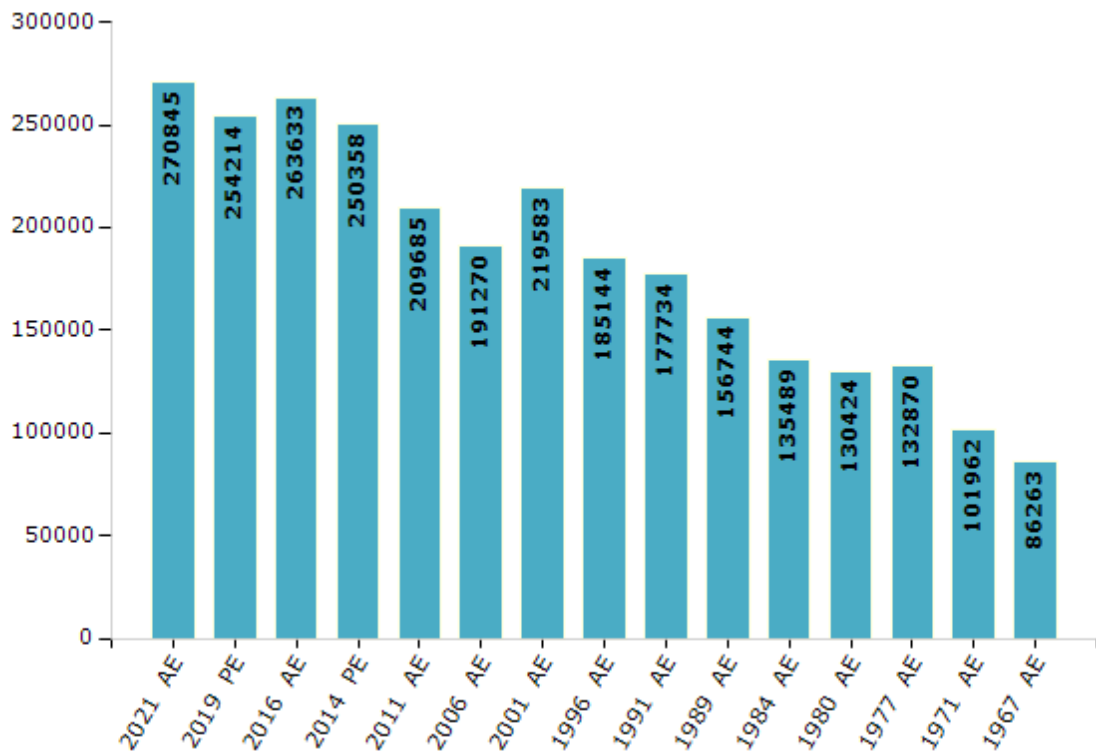


Electoral Features

Electors by Male & Female

Year	Male	Female	Others	Total	Year	Male	Female	Others	Total
2021 AE	133909	136925	11	270845	1999 PE	-	-	-	-
2019 PE	126505	127696	13	254214	1996 AE	93677	91467	-	185144
2016 AE	130228	133390	15	263633	1991 AE	90388	87346	-	177734
2014 PE	125045	125307	6	250358	1989 AE	79981	76763	-	156744
2011 AE	105493	104188	4	209685	1984 AE	68765	66724	-	135489
2009 PE	-	-	-	-	1980 AE	65882	64542	-	130424
2006 AE	96307	94963	-	191270	1977 AE	68235	64635	-	132870
2004 PE	-	-	-	-	1971 AE	51750	50212	-	101962
2001 AE	110155	109428	-	219583	1967 AE	-	-	-	86263

Number of Electors



Note : AE : Assembly Election, PE : Assembly Segment of Parliamentary Election

Historical Summary Election Results

Summary Result of Assembly Election - 2016

Candidate Name	Party	Votes	Votes %
Suresh Rajan N	DMK	67369	38.87
Gandhi M.R	BJP	46413	26.78
Nanjil Murugesan. A	AIADMK	45824	26.44
Christin Rani S	MDMK	5803	3.35
Dhanam P.M	NTK	1855	1.07
Dr. Jackson M.S	DCLF	1411	0.81
Rajesh S.M	IND	649	0.37
George M	PMK	527	0.3
Andruz A	BSP	216	0.12
Kannan M	CPIM	216	0.12
Murugesan T	IND	202	0.12
Sathesh S	IND	174	0.1
Kathiresan R	GMI	154	0.09
Subi	FIP	147	0.08
Esakkimuthu	IND	131	0.08
Suresh S	TAVK	130	0.08
Anitha Sweety G	IND	125	0.07
Gandhi L	IND	109	0.06
Nagoor Meeran Peer Mohamed. U	IND	67	0.04
	NOTA	1802	1.04

Polling Station Level Election Results

Number and Name of Polling Stations (PS) (2021)

Number of Polling Stations	Name of Polling Stations	Number of Polling Stations	Name of Polling Stations
1	Government Primary School, Puthery	16	Government High School, Peruvilai
2	Government Primary School, Puthery	16A	Government High School, Peruvilai
3	Government Primary School, Elanthaiyadi	17	Government High School, Peruvilai
3A	Government Primary School, Elanthaiyadi	18	Kamarajar Mandapam Nagercoil Municipal Office Building Asaripallam (Old Panchayat Office Asaripallam)
4	Government Primary School, Elanthaiyadi	18A	Kamarajar Mandapam Nagercoil Municipal Office Building Asaripallam (Old Panchayat Office Asaripallam)
5	Govt. P.S.Elanthaiyadi	19	Kamarajar Mandapam Nagercoil Municipal Office Building Asaripallam (Old Panchayat Office Asaripallam)
6	Govt. P.S.Elanthaiyadi	20	Kamarajar Mandapam Nagercoil Municipal Office Building Asaripallam (Old Panchayat Office Asaripallam)
7	Govt. P.S.Elanthaiyadi	21	Kamarajar Mandapam Nagercoil Municipal Office Building Asaripallam (Old Panchayat Office Asaripallam)
7A	Govt. P.S.Elanthaiyadi	22	Govt. M.S. Tamathukonam
8	Govt. H.S.Puthery	22A	Govt. M.S. Tamathukonam
9	Govt. H.S.Puthery	23	Govt. M.S.Thamathukonam
10	Govt. High School, Puthery	24	Govt. M.S.Thamathukonam
10A	Govt. High School, Puthery	24A	Govt. M.S.Thamathukonam
11	Govt. High School, Puthery	25	Govt. P.S.Poochivilagam
11A	Govt. High School, Puthery	25A	Govt. P.S.Poochivilagam
12	Govt. High School, Puthery	26	Govt. P.S.Poochivilagam
12A	Govt. High School, Puthery	27	Govt. P.S.Poochivilagam
13	Government High School, Peruvila	28	Govt. Middle. School .Asaripallam
13A	Government High School, Peruvila	28A	Govt. Middle. School .Asaripallam
14	Government High School, Peruvilai	29	Govt. Middle. School .Asaripallam
15	Government High School, Peruvilai	29A	Govt. Middle. School .Asaripallam

Contd....

Polling Station Level Election Results

Polling Station-wise Votes Secured by Overall Top Five Parties in Nagercoil Assembly in Assembly Election (AE) under Kanniyakumari Parliamentary Constituency in Tamil Nadu (2021)

Number of Polling Station	Winner - Gandhi M.R. (BJP)	Runner-up - Suresh Rajan N. (DMK)	3rd - Vijayaragavan (NTK)	4th - Maria Jacob Stani Raja S. (MNM)	5th - Ammu Anto I. (AMMKMNKZ)	NOTA	Other	Total Votes Secured
25A	442	63	8	6	5	1	1	526
26	531	97	21	3	4	1	3	660
27	584	91	21	6	0	2	3	707
28	112	203	40	15	3	1	4	378
28A	107	248	21	5	5	2	6	394
29	80	274	54	17	0	5	4	434
29A	65	315	27	16	3	4	9	439
30	158	165	56	3	1	1	0	384
30A	157	196	40	11	4	1	3	412
31	468	74	13	5	1	3	7	571
32	499	102	21	3	0	4	0	629
33	283	151	33	0	5	5	5	482
34	112	424	84	6	7	1	3	637
35	213	275	59	3	7	1	7	565
36	202	174	28	4	2	0	3	413
36A	177	202	15	5	2	2	4	407
37	418	143	27	2	0	1	3	594
38	366	81	6	0	2	2	5	462
39	486	211	59	6	1	5	4	772
40	160	165	5	5	4	1	3	343
40A	169	175	4	3	1	1	3	356
41	390	182	31	7	1	3	1	615
42	436	204	29	9	2	1	2	683
43	396	125	20	4	0	2	1	548
44	58	321	48	4	13	3	5	452
45	228	253	30	12	11	1	7	542
46	268	277	29	4	1	2	3	584
47	316	113	21	0	1	4	3	458
47A	336	112	10	1	1	1	5	466
48	513	73	11	1	2	3	3	606
49	484	141	16	5	0	2	2	650
50	577	108	21	4	7	3	9	729
51	528	218	20	6	1	2	3	778
52	487	111	9	4	3	1	11	626
53	373	175	14	3	0	7	5	577

Contd....

Polling Station Level Election Results

Winner, Runner-up and 3rd Party Position & Winning Margin According to Polling Stations in Nagercoil Assembly in Assembly Election (AE) under Kanniyakumari Parliamentary Constituency in Tamil Nadu (2021)

Polling Station Number	Winner Party	Winner Votes (%)	Runner-up Party	Runner-up Votes (%)	Winning Margin Votes (%)	Third Party	Third Party Votes (%)	Other Votes (%)
57	BJP	568 (73.96)	DMK	171 (22.27)	397 (51.69)	NTK	14 (1.82)	15 (1.95)
58	BJP	308 (82.35)	DMK	54 (14.44)	254 (67.91)	AMMKMNKZ	3 (0.8)	9 (2.41)
59	BJP	368 (80.7)	DMK	64 (14.04)	304 (66.66)	NTK	17 (3.73)	7 (1.54)
59A	BJP	355 (83.33)	DMK	55 (12.91)	300 (70.42)	NTK	6 (1.41)	10 (2.35)
60	BJP	253 (60.1)	DMK	140 (33.25)	113 (26.85)	NTK	19 (4.51)	9 (2.14)
60A	BJP	265 (58.63)	DMK	168 (37.17)	97 (21.46)	NTK	13 (2.88)	6 (1.33)
61	BJP	391 (69.45)	DMK	142 (25.22)	249 (44.23)	NTK	14 (2.49)	16 (2.84)
62	BJP	281 (46.83)	DMK	264 (44)	17 (2.83)	NTK	43 (7.17)	12 (2)
63	BJP	420 (79.4)	DMK	82 (15.5)	338 (63.9)	NTK	20 (3.78)	7 (1.32)
63A	BJP	416 (78.94)	DMK	89 (16.89)	327 (62.05)	NTK	8 (1.52)	14 (2.66)
64	DMK	511 (78.37)	NTK	92 (14.11)	419 (64.26)	BJP	18 (2.76)	31 (4.75)
65	DMK	546 (76.79)	NTK	137 (19.27)	409 (57.52)	BJP	14 (1.97)	14 (1.97)
66	DMK	361 (70.51)	NTK	101 (19.73)	260 (50.78)	BJP	27 (5.27)	23 (4.49)
67	DMK	494 (75.42)	NTK	125 (19.08)	369 (56.34)	MNM	16 (2.44)	20 (3.05)
68	BJP	304 (76.38)	DMK	75 (18.84)	229 (57.54)	NTK	15 (3.77)	4 (1.01)
68A	BJP	296 (75.51)	DMK	80 (20.41)	216 (55.1)	NTK	8 (2.04)	8 (2.04)
69	BJP	330 (71.74)	DMK	92 (20)	238 (51.74)	NTK	23 (5)	15 (3.26)
69A	BJP	297 (69.72)	DMK	100 (23.47)	197 (46.25)	NTK	19 (4.46)	10 (2.35)
70	BJP	488 (73.83)	DMK	135 (20.42)	353 (53.41)	NTK	26 (3.93)	12 (1.82)
71	BJP	284 (64.55)	DMK	125 (28.41)	159 (36.14)	NTK	19 (4.32)	12 (2.73)
71A	BJP	330 (71.43)	DMK	103 (22.29)	227 (49.14)	NTK	9 (1.95)	20 (4.33)
72	BJP	487 (86.81)	DMK	53 (9.45)	434 (77.36)	NTK	9 (1.6)	12 (2.14)
73	BJP	337 (70.35)	DMK	101 (21.09)	236 (49.26)	NTK	26 (5.43)	15 (3.13)
74	DMK	196 (71.53)	NTK	57 (20.8)	139 (50.73)	BJP	9 (3.28)	12 (4.38)
74A	DMK	331 (80.34)	NTK	58 (14.08)	273 (66.26)	MNM	8 (1.94)	15 (3.64)
75	DMK	106 (61.63)	NTK	46 (26.74)	60 (34.89)	BJP	10 (5.81)	10 (5.81)
76	DMK	280 (81.4)	NTK	36 (10.47)	244 (70.93)	BJP	13 (3.78)	15 (4.36)
76A	DMK	355 (83.92)	NTK	39 (9.22)	316 (74.7)	BJP	11 (2.6)	18 (4.26)
77	DMK	254 (79.87)	NTK	40 (12.58)	214 (67.29)	BJP	10 (3.14)	14 (4.4)
77A	DMK	350 (80.46)	NTK	55 (12.64)	295 (67.82)	AMMKMNKZ	12 (2.76)	18 (4.14)
78	DMK	185 (55.22)	BJP	101 (30.15)	84 (25.07)	NTK	27 (8.06)	22 (6.57)
78A	DMK	218 (65.07)	BJP	97 (28.96)	121 (36.11)	NTK	7 (2.09)	13 (3.88)
79	BJP	174 (44.39)	DMK	174 (44.39)	0 (0)	NTK	27 (6.89)	17 (4.34)
79A	BJP	173 (47.27)	DMK	156 (42.62)	17 (4.65)	NTK	23 (6.28)	14 (3.83)
80	BJP	230 (55.69)	DMK	147 (35.59)	83 (20.1)	NTK	26 (6.3)	10 (2.42)
80A	BJP	200 (50.76)	DMK	174 (44.16)	26 (6.6)	NTK	10 (2.54)	10 (2.54)
81	BJP	232 (54.33)	DMK	142 (33.26)	90 (21.07)	NTK	36 (8.43)	17 (3.98)

Contd....

Socio-Economic Amenities - Rural

Access to Education Facilities

Particulars	Number of Villages (% of Population)				
	Available	Not Available	If Not Available (Distance of Nearest Facility)		
			A	B	C
Govt. Primary School	5 (90)	2 (10)	2 (10)	0 (0)	0 (0)
Private Primary School	2 (22)	5 (78)	0 (0)	0 (0)	0 (0)
Govt. Middle School	4 (84)	3 (16)	3 (16)	0 (0)	0 (0)
Private Middle School	1 (14)	6 (86)	0 (0)	0 (0)	0 (0)
Govt. Secondary School	4 (84)	3 (16)	2 (10)	0 (0)	0 (0)
Private Secondary School	2 (21)	5 (79)	0 (0)	0 (0)	0 (0)
Govt. Senior Secondary School	3 (69)	4 (31)	3 (16)	0 (0)	0 (0)
Private Senior Secondary School	1 (14)	6 (86)	0 (0)	0 (0)	0 (0)
Govt. Arts and Science Degree College	0 (0)	7 (100)	1 (8)	1 (40)	0 (0)
Private Arts and Science Degree College	1 (14)	6 (86)	3 (17)	1 (21)	0 (0)
Govt. Engineering College	0 (0)	7 (100)	3 (18)	2 (61)	0 (0)
Private Engineering College	2 (21)	5 (79)	0 (0)	0 (0)	0 (0)
Govt. Medicine College	0 (0)	7 (100)	0 (0)	2 (61)	0 (0)
Private Medicine College	1 (14)	6 (86)	2 (10)	2 (15)	0 (0)
Govt. Management Institute	0 (0)	7 (100)	0 (0)	0 (0)	0 (0)
Private Management Institute	0 (0)	7 (100)	4 (25)	3 (75)	0 (0)
Govt. Polytechnic	0 (0)	7 (100)	2 (10)	1 (21)	0 (0)
Private Polytechnic	4 (69)	3 (31)	0 (0)	0 (0)	0 (0)
Govt. Vocational Training School/ITI	0 (0)	7 (100)	3 (16)	3 (75)	0 (0)
Private Vocational Training School/ITI	0 (0)	7 (100)	1 (8)	0 (0)	0 (0)
Govt. Non Formal Training Centre	5 (90)	2 (10)	2 (10)	0 (0)	0 (0)
Private Non Formal Training Centre	0 (0)	7 (100)	0 (0)	0 (0)	0 (0)
Govt. School For Disabled	0 (0)	7 (100)	1 (40)	0 (0)	1 (2)
Private School For Disabled	2 (35)	5 (65)	3 (23)	0 (0)	0 (0)
Government Others	0 (0)	7 (100)	0 (0)	0 (0)	0 (0)
Private Others	0 (0)	7 (100)	0 (0)	0 (0)	0 (0)

Note : Distance A : Less than 5 km; B : Between 5-10 km; C : 10+ km.; Source : Data Analysis is based on 2011 Census.

DISCLAIMER

The Terms of Use and Disclaimer of Datanet India Private Limited (hereinafter referred to as "Datanet") for use of this analysis report of **Nagercoil Assembly Constituency (Nagercoil Vidhan Sabha)** :-

1. **Assembly Factbook™** is a Registered Trade Mark owned by Datanet.
2. All the maps are sketched and graphical representation only and have not been drawn to the scale and also not to represent the actual geographical area or boundary of the unit.
3. The data for the aforesaid analysis is based on authentic sources and has been culled from the various publications of Census, CSO and NSSO for district and block level data, various central and state government departments, Central & State Elections Commissions and the concerned Returning Officers' releases, Electoral Rolls, Election results and allied publications, internal assessment, surveys, estimates and analysis. Therefore, certain adjustment of data at micro level may have been done to arrive closer to the macro data.
4. Data have been provided on an "As Is" and "As AVAILABLE" basis
5. The colours shown in the maps or diagram and charts of a particular party, alliance or AC are indicative and do not represent them.
6. This publication which includes maps, sheets, graphs and data would be the property under copyright of Datanet only. The user may use these for its internal study, analysis and research purposes. It's public display, re-selling or any commercial uses by the user are not allowed.
7. Datanet has taken due care and caution in compilation and processing of data and allied information, but does not guarantee the accuracy, adequacy or completeness of any information/analysis and will be not responsible for any errors or omissions or for the results obtained from the use of such information/analysis.
8. All the contents for the publication have been culled from various authentic sources and Datanet reasonably believes such sources to be reliable, but does not make any representations, express or implied as to the accuracy or fitness of use of such information. The information or contents of the information/analysis do not constitute advice and should not be relied upon in making (or refraining from making) any decision. Any reliance placed upon the information provided by Datanet is the sole responsibility and strictly at the user's risk.
9. In no event will Datanet be liable for any damages (including, without limitation, damages for loss of business projects, or loss of profits) arising in contract, tort or otherwise from the use of or inability to use any of its contents, or from any action taken (or refrained from being taken) as a result of using the analysis or any of its contents. Datanet its directors, owners, editors, officials, employees, distributor and agents or any associate will not be liable for any errors in the information contained or any consequences arising from the use of the contents of the provided information/analysis.
10. If any provision of these terms and conditions is held invalid or illegal or unenforceable for any reason by any court of competent jurisdiction, such provision shall be severed and the remainder of provisions of the terms and conditions shall continue in full force and effect as if the Term of Use had been executed with the invalid, illegal or unenforceable provision eliminated.
11. If there are any discrepancies in the information provided, please bring it to attention of Datanet for suitable rectification measures.

Buy Online This Complete Book At
Datanet India eBooks Store

www.indiastatpublications.com

or go directly at

[http://www.indiastatpublications.com/
Assembly_factbook/Tamil_Nadu/Kanniyakumari/ Nagercoil](http://www.indiastatpublications.com/Assembly_factbook/Tamil_Nadu/Kanniyakumari/Nagercoil)

 **india**stat**elections**

