



Tamil Nadu

Assembly Factbook™

Padmanabhapuram Assembly Constituency



Key Electoral Data of Padmanabhapuram
Assembly Constituency (Vidhan Sabha)



indiastatpublications

Tamil Nadu

Assembly Factbook™

Padmanabhapuram Assembly Constituency



Padmanabhapuram Vidhan Sabha

Editor & Director

Dr. R.K. Thukral

Research Editor

Dr. Shafeeq Rahman

Compiled, Researched and Published by Datanet India Pvt. Ltd.

D-100, 1st Floor,

Okhla Industrial Area, Phase-I,
New Delhi- 110020.

Ph.: 91-11- 43580781-84

Email : support@indiastatpublications.com

Website : www.indiastatelections.com

Online Book Store :

www.indiastatpublications.com

Report No. : AFB/TN-232-0125

ISBN : 978-93-5313-655-0

First Edition : January, 2018

Eighth Updated Edition : January, 2025

Price : Rs. 11500/-

US\$ 310

© Datanet India Pvt. Ltd.

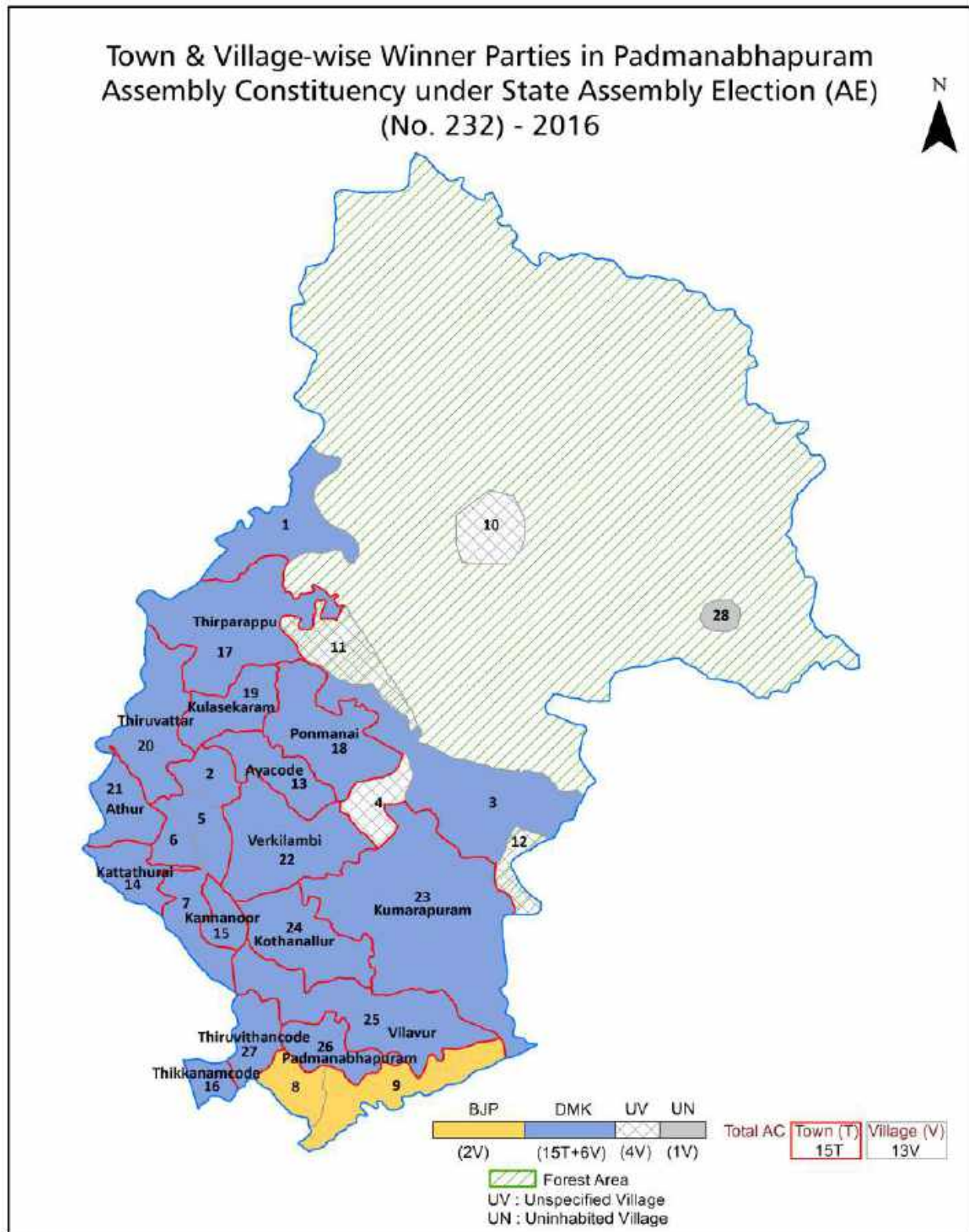
All rights reserved. No part of this book may be reproduced, stored in a retrieval system or transmitted in any form or by any means, mechanical photocopying, photographing, scanning, recording or otherwise without the prior written permission of the publisher. Please refer to Disclaimer at page no. 235 for the use of this publication.

Printed in India

Contents

No.	Particulars	Page No.
	Introduction	
1	Assembly Constituency - (Vidhan Sabha) at a Glance Features of Assembly as per Delimitation Commission of India (2008)	1-2
	Location and Political Maps	
2	Location Map Boundaries of Assembly Constituency - (Vidhan Sabha) in District Boundaries of Assembly Constituency under Parliamentary Constituency - (Lok Sabha) Town & Village-wise Winner Parties- 2024, 2021, 2019, 2016, 2014, 2011 and 2009	3-11
	Administrative Setup (2011)	
3	District Sub-district Towns Villages Inhabited Villages Uninhabited Villages Village Panchayat Intermediate Panchayat	12-14
	Demographics (2011)	
4	Population Households Rural/Urban Population Towns and Villages by Population Size Sex Ratio (Total & 0-6 Years) Religious Population Social Population Literacy Rate	15-16
	Electoral Features	
5	Important Dates of Last Elections Held Electors by Gender Service Electors Voters Voters Turnout Polling Stations & Average Number of Electors per Polling Station Electors by Age Group Present Elected Representatives	17-22
	Historical Summary Election Results	
6	Vote Share of Major Parties Winning Margin (Number & Percentage) Polarity of Parties Summary Result of Assembly Segment of Parliamentary Elections 2024, 2019, 2014, 2009, 2004 and 1999 Summary Result of Assembly Elections 2021, 2016, 2011, 2006, 2001, 1996, 1991, 1989, 1984, 1980, 1977, 1971 and 1967	23-44
	Polling Station Level Election Results	
7	Name and Number of Polling Station 2024, 2021, 2019, 2016, 2014, 2011 and 2009 Polling Station-wise Electors, Voters & Voters Turnout 2024, 2021, 2019, 2016, 2014, 2011 and 2009 Polling Station wise Elections Results 2024, 2021, 2019, 2016, 2014, 2011 and 2009	45-214
	Share of Assembly Constituency	
8	Share of Assembly Constituency - (Vidhan Sabha) in State, District and Parliamentary Constituency - (Lok Sabha)	215
	Socio-Economic Amenities (2011)	
9	Access to Administrative Units Agricultural, Manufacturing and Industrial Commodities Demographic Indicators Education Health & Manpower Drinking Water Supply Sanitation Entertainment and Recreations Infrastructure Power Food Allocation Distribution and Marketing of Agriculture Commodities Infrastructure Transport and Road Infrastructure Communication Banking and Financial Services Land Use Irrigation Source	216-231
10	Abbreviation & Sources	232-234
11	Disclaimer	235

Location & Political Map



Administrative Setup

List of Village Panchayat & Intermediate Panchayat (Block) Name - 2011

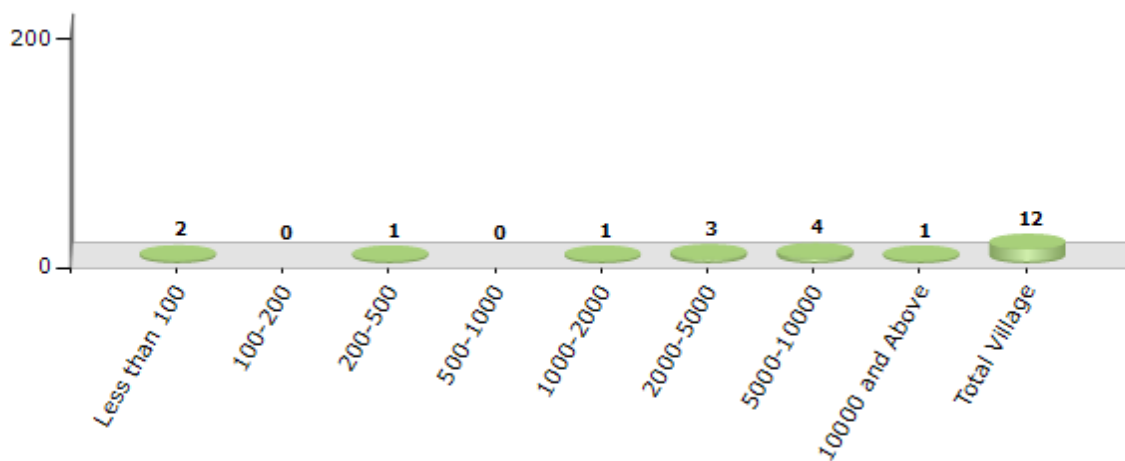
Village Name	Village Panchayat Name	Intermediate Panchayat Name
Aruvikkarai (Part)	Aruvikkarai	Thiruvattaru
Attoor (Part)	Cherukole, Yettacode	Thiruvattaru
Kalkulam	Kalkurichy, Chadayamangalam, Thenkarai	Thackalai, Kurunthancode
Mecode	Kumarankudi	Thiruvattaru
Ponmanai	Surulacode	Thiruvattaru
Surulacode	Surulacode, Pechiparai, Balamore	Thiruvattaru
Thackalai	Kalkurichy, Muthalakurichy	Thackalai
Thirpparappu	Pechiparai	Thiruvattaru
Veerapuli Extn. (Old Kulasekarapuram)	Pechiparai	Thiruvattaru
Veerapuli R.F.	Surulacode, Pechiparai	Thiruvattaru
Veeyanoor (Part)	Cherukole	Thiruvattaru
Velimalai Forest	-	-

Demographics

Number of Villages by Population Size - 2011

Less than 100	100-200	200-500	500-1000	1000-2000	2000-5000	5000-10000	10000 and Above	Total Village
2	0	1	0	1	3	4	1	12

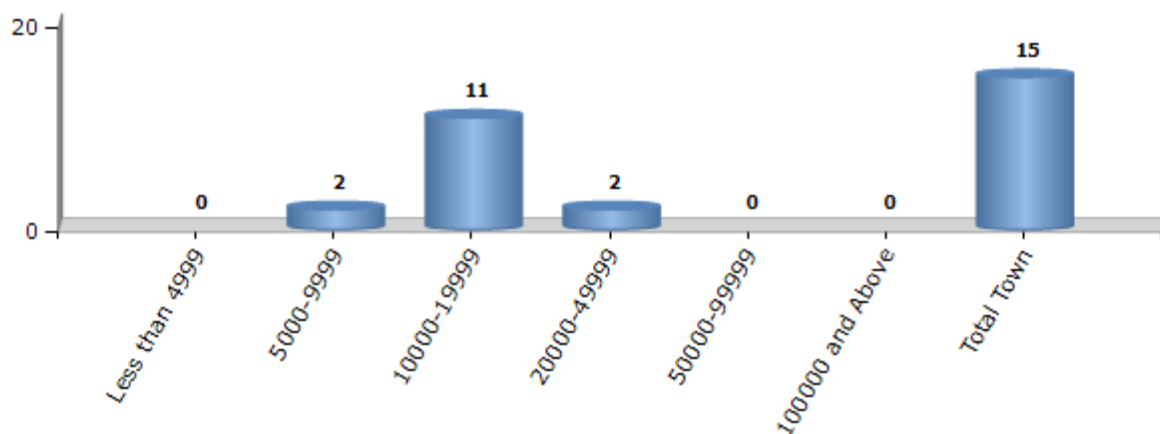
Number of Villages by Population Size - 2011



Number of Towns by Population Size - 2011

Less than 4999	5000-9999	10000-19999	20000-49999	50000-99999	100000 and Above	Total Town
0	2	11	2	0	0	15

Number of Towns by Population Size - 2011

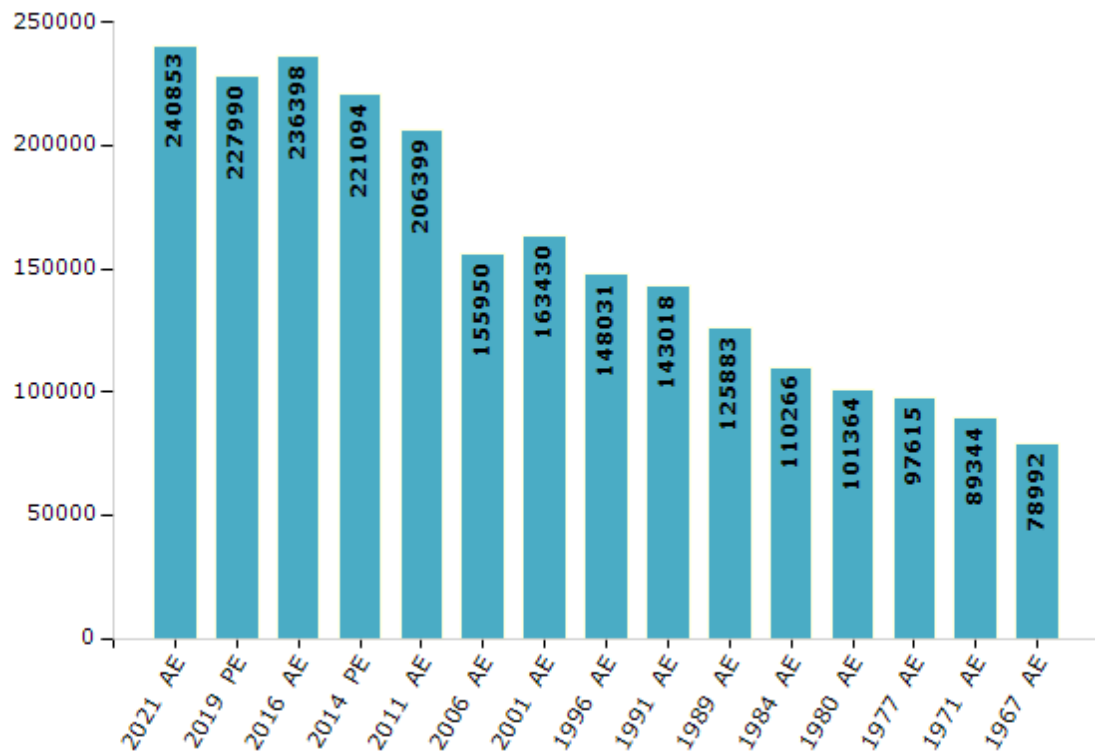


Electoral Features

Electors by Male & Female

Year	Male	Female	Others	Total	Year	Male	Female	Others	Total
2021 AE	122413	118412	28	240853	1999 PE	-	-	-	-
2019 PE	117356	110611	23	227990	1996 AE	75603	72428	-	148031
2016 AE	119644	116737	17	236398	1991 AE	73215	69803	-	143018
2014 PE	113403	107678	13	221094	1989 AE	64614	61269	-	125883
2011 AE	105500	100890	9	206399	1984 AE	56424	53842	-	110266
2009 PE	-	-	-	-	1980 AE	52190	49174	-	101364
2006 AE	79138	76812	-	155950	1977 AE	50106	47509	-	97615
2004 PE	-	-	-	-	1971 AE	46212	43132	-	89344
2001 AE	82318	81112	-	163430	1967 AE	-	-	-	78992

Number of Electors

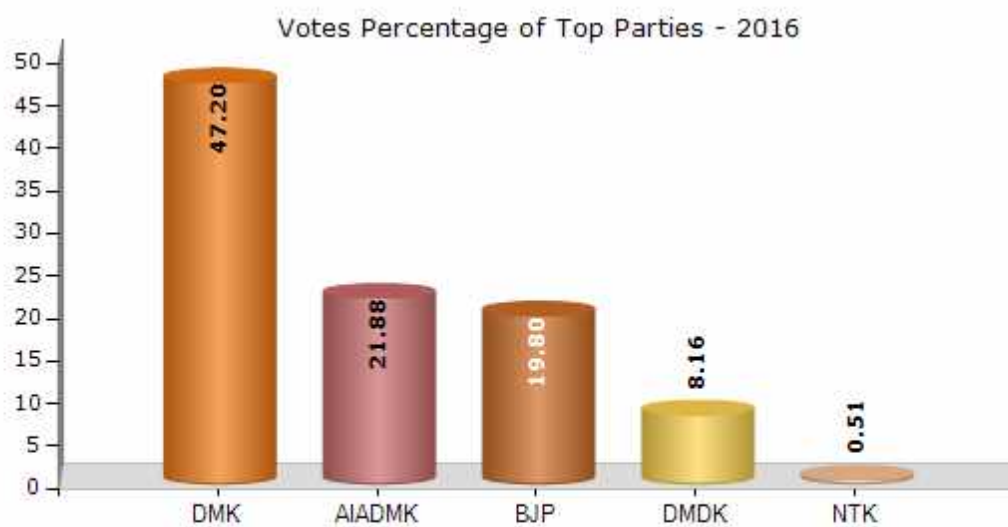


Note : AE : Assembly Election, PE : Assembly Segment of Parliamentary Election

Historical Summary Election Results

Summary Result of Assembly Election - 2016

Candidate Name	Party	Votes	Votes %
Mano Thangaraj T	DMK	76249	47.2
Rajendra Prasad K P	AIADMK	35344	21.88
Sheeba Prasad Su	BJP	31994	19.8
Jeganathan D	DMDK	13185	8.16
Arul Selestin Raj	NTK	826	0.51
Veludhas M P	IND	588	0.36
V M Jegadev	SHS	445	0.28
Shaju V M	PMK	410	0.25
Durairaj S	IND	306	0.19
Rajendra Prasath V	IND	270	0.17
Amala Rajesh A	PPIS	213	0.13
Raju S	IND	162	0.1
Sunil Raj T	FIP	106	0.07
Shajin S	TSC	103	0.06
	NOTA	1359	0.84



Polling Station Level Election Results

Number and Name of Polling Stations (PS) (2021)

Number of Polling Stations	Name of Polling Stations	Number of Polling Stations	Name of Polling Stations
1	Manmakil Mantram, Kothaiyar Melthangal, Main Building, EB Department	16A	Anganwadi Center Unniyoorkonam, Sowth west Building, Northern Portion
2	Govt. H.S.Kodayar Lower Camp, Terraced Building, Northern Portion	17	Govt Middle School, Unniyoorkonam, Eastern Building North Portion
2A	Govt. H.S.Kodayar Lower Camp, Terraced Building, Northern Portion	18	Govt. H.S.Unniyoorkonam, West Tiled Building, Southern Portion
3	P. W.D. Building, Balamore, Main Building, Middle Portion	19	Govt. H.S.Unniyoorkonam, West Tiled Building, Southern Portion
4	Karimoni Estate Karimoni, Estate Old Hospital, Western Portion	20	Agriculture Co-Operative Bank Building, Thirunanthikkarai, New Building, Southern Portion
5	Govt. Tribal Residence Hr.Sec.School, Pechipparai, Main Building, Northern Portion	20A	Agriculture Co-Operative Bank Building, Thirunanthikkarai, New Building, Southern Portion
6	Govt. Tribal Residence Hr.Sec.School, Pechipparai, North Building, South Portion First Room	21	Government Primary School, Thirunanthikarai, Main Building, Northern Portion
6A	Govt. Tribal Residence Hr.Sec.School, Pechipparai, North Building, South Portion First Room	21A	Government Primary School, Thirunanthikarai, Main Building, Northern Portion
7	Govt. Tribal Residence H.S.S.Pechipparai, Main Building, Southern Portion Room No.2	22	Govt. H.S.Thirunanthikarai, South west Building, Northern Portion
7A	Govt. Tribal Residence H.S.S.Pechipparai, Main Building, Southern Portion Room No.2	22A	Govt. H.S.Thirunanthikarai, South west Building, Northern Portion
8	Govt. Tribal Residence H.S.S.Pechipparai, Main Building, Southern Portion Room No.1	23	Govt. H.S.Thirunanthikarai, New Building, Northern Portion
9	Govt. Tribal Residence H.S.S.Pechipparai Terraced North East Building, Northern Portion	24	St. Ursalas P.S Kulasekaram, North East Building, West Middle Portion
10	Govt. Tribal Residence H.S.S.Pechipparai, Terraced North East Building Middle Portion	25	St Ursalas P S Kulasekaram, North East Building (East) Middle Portion
11	Govt. Tribal Residence H.S.S.Pechipparai, Terraced North East Building, Southern Portion	25A	St Ursalas P S Kulasekaram, North East Building (East) Middle Portion
12	Govt. M.S.Ittakaveli, Terraced Building, Western Portion	26	Devasam H. S.Thirparappu, As[estos Building, Northern Portion
13	Govt. M.S.Ittakaveli, New Building West Terraced Building Northern Portion	27	Devasam H. S.Thirparappu, As[estos Building, Northern Portion
14	Govt. M.S.Ittakaveli, Terraced Building, Central Portion	28	Devasam H. S.Thirparappu, South West Terraced Building, North Portion
14A	Govt. M.S.Ittakaveli, Terraced Building, Central Portion	28A	Devasam H. S.Thirparappu, South West Terraced Building, North Portion
15	Government Middle School, Unniyoorkonam, Main Building, Western Portion	29	Devasam H. S.Thirparappu, Main Building, Central Portion
15A	Government Middle School, Unniyoorkonam, Main Building, Western Portion	30	Devasam H. S.Thirparappu, Main Building, Middle Portion
16	Anganwadi Center Unniyoorkonam, Sowth west Building, Northern Portion	30A	Devasam H. S.Thirparappu, Main Building, Middle Portion

Contd....

Polling Station Level Election Results

Polling Station-wise Votes Secured by Overall Top Five Parties in Padmanabhapuram Assembly in Assembly Election (AE) under Kanniyakumari Parliamentary Constituency in Tamil Nadu (2021)

Number of Polling Station	Winner - Mano Thangaraj, T. (DMK)	Runner-up - John Thankam, D. (AIADMK)	3rd - Seelan (NTK)	4th - Jenkins, D. (AMMKMNKZ)	5th - Latha, P. (BSP)	NOTA	Other	Total Votes Secured
26	124	322	36	2	1	5	5	495
27	228	227	38	1	3	3	2	502
28	209	147	44	4	0	1	0	405
28A	261	129	34	4	2	1	5	436
29	124	319	44	6	0	5	4	502
30	158	240	37	4	8	2	2	451
30A	210	238	23	2	4	0	6	483
31	422	227	28	12	9	8	8	714
32	321	225	56	12	1	4	10	629
33	125	204	29	2	0	6	6	372
33A	130	234	13	0	2	3	7	389
34	237	381	45	4	3	7	8	685
35	266	357	38	2	4	2	8	677
36	215	264	26	4	3	0	6	518
37	142	309	27	3	2	2	8	493
38	239	293	53	2	3	6	9	605
39	249	103	33	7	2	2	6	402
39A	271	107	16	0	5	2	3	404
40	176	203	26	4	1	3	6	419
40A	184	192	18	1	3	5	6	409
41	196	197	55	4	2	1	3	458
41A	221	193	26	3	10	3	8	464
42	293	188	32	11	4	4	7	539
43	286	262	49	15	1	9	5	627
44	187	90	67	4	2	0	5	355
44A	234	106	49	3	9	2	5	408
45	227	234	80	5	11	2	0	559
46	251	255	26	5	8	3	6	554
47	153	202	28	5	3	8	7	406
47A	157	186	20	2	1	3	11	380
48	390	193	33	1	3	0	16	636
49	293	66	34	2	1	3	7	406
49A	363	71	29	0	3	3	9	478
50	200	194	34	5	3	1	14	451
50A	225	190	21	5	2	2	9	454

Contd....

Polling Station Level Election Results

Winner, Runner-up and 3rd Party Position & Winning Margin According to Polling Stations in Padmanabhapuram Assembly in Assembly Election (AE) under Kanniyakumari Parliamentary Constituency in Tamil Nadu (2021)

Polling Station Number	Winner Party	Winner Votes (%)	Runner-up Party	Runner-up Votes (%)	Winning Margin Votes (%)	Third Party	Third Party Votes (%)	Other Votes (%)
53	DMK	210 (49.3)	AIADMK	162 (38.03)	48 (11.27)	NTK	30 (7.04)	24 (5.63)
53A	DMK	250 (52.63)	AIADMK	170 (35.79)	80 (16.84)	NTK	29 (6.11)	26 (5.47)
54	AIADMK	272 (56.55)	DMK	141 (29.31)	131 (27.24)	NTK	51 (10.6)	17 (3.53)
54A	AIADMK	302 (62.4)	DMK	157 (32.44)	145 (29.96)	NTK	17 (3.51)	8 (1.65)
55	AIADMK	189 (49.35)	DMK	158 (41.25)	31 (8.1)	NTK	27 (7.05)	9 (2.35)
56	AIADMK	492 (67.77)	DMK	180 (24.79)	312 (42.98)	NTK	39 (5.37)	15 (2.07)
57	AIADMK	184 (45.77)	DMK	175 (43.53)	9 (2.24)	NTK	27 (6.72)	16 (3.98)
57A	DMK	220 (53.01)	AIADMK	168 (40.48)	52 (12.53)	NTK	10 (2.41)	17 (4.1)
58	AIADMK	153 (58.17)	DMK	84 (31.94)	69 (26.23)	NTK	14 (5.32)	12 (4.56)
59	DMK	242 (57.08)	AIADMK	146 (34.43)	96 (22.65)	NTK	28 (6.6)	8 (1.89)
59A	DMK	242 (61.42)	AIADMK	128 (32.49)	114 (28.93)	NTK	11 (2.79)	13 (3.3)
60	BSP	498 (80.71)	DMK	93 (15.07)	405 (65.64)	AIADMK	18 (2.92)	8 (1.3)
61	DMK	285 (58.04)	AIADMK	152 (30.96)	133 (27.08)	NTK	38 (7.74)	16 (3.26)
62	DMK	526 (73.16)	AIADMK	99 (13.77)	427 (59.39)	NTK	64 (8.9)	30 (4.17)
63	DMK	314 (66.81)	AIADMK	119 (25.32)	195 (41.49)	NTK	26 (5.53)	11 (2.34)
63A	DMK	343 (70.14)	AIADMK	117 (23.93)	226 (46.21)	NTK	20 (4.09)	9 (1.84)
64	DMK	375 (63.24)	AIADMK	177 (29.85)	198 (33.39)	NTK	25 (4.22)	16 (2.7)
65	DMK	317 (52.57)	AIADMK	230 (38.14)	87 (14.43)	NTK	45 (7.46)	11 (1.82)
66	DMK	458 (64.06)	AIADMK	161 (22.52)	297 (41.54)	NTK	73 (10.21)	23 (3.22)
67	DMK	233 (55.74)	AIADMK	128 (30.62)	105 (25.12)	NTK	52 (12.44)	5 (1.2)
67A	DMK	237 (60)	AIADMK	119 (30.13)	118 (29.87)	NTK	28 (7.09)	11 (2.78)
68	AIADMK	393 (51.92)	DMK	306 (40.42)	87 (11.5)	NTK	41 (5.42)	17 (2.25)
69	DMK	400 (56.74)	AIADMK	224 (31.77)	176 (24.97)	NTK	56 (7.94)	25 (3.55)
70	DMK	200 (61.16)	AIADMK	74 (22.63)	126 (38.53)	NTK	40 (12.23)	13 (3.98)
70A	DMK	219 (65.37)	AIADMK	81 (24.18)	138 (41.19)	NTK	26 (7.76)	9 (2.69)
71	AIADMK	391 (65.71)	DMK	148 (24.87)	243 (40.84)	NTK	34 (5.71)	22 (3.7)
72	AIADMK	212 (56.23)	DMK	121 (32.1)	91 (24.13)	NTK	32 (8.49)	12 (3.18)
72A	AIADMK	186 (51.52)	DMK	155 (42.94)	31 (8.58)	NTK	16 (4.43)	4 (1.11)
73	AIADMK	309 (69.28)	DMK	98 (21.97)	211 (47.31)	NTK	25 (5.61)	14 (3.14)
73A	AIADMK	317 (67.59)	DMK	130 (27.72)	187 (39.87)	NTK	10 (2.13)	12 (2.56)
74	AIADMK	181 (44.15)	DMK	164 (40)	17 (4.15)	NTK	57 (13.9)	8 (1.95)
74A	DMK	211 (48.84)	AIADMK	172 (39.81)	39 (9.03)	NTK	37 (8.56)	12 (2.78)
75	AIADMK	221 (50.34)	DMK	161 (36.67)	60 (13.67)	NTK	48 (10.93)	9 (2.05)
76	AIADMK	253 (46.94)	DMK	233 (43.23)	20 (3.71)	NTK	36 (6.68)	17 (3.15)
77	AIADMK	243 (62.47)	DMK	95 (24.42)	148 (38.05)	NTK	27 (6.94)	24 (6.17)
78	DMK	363 (60.3)	AIADMK	122 (20.27)	241 (40.03)	NTK	108 (17.94)	9 (1.5)
79	DMK	242 (53.3)	AIADMK	164 (36.12)	78 (17.18)	NTK	37 (8.15)	11 (2.42)

Contd....

Socio-Economic Amenities - Rural

Access to Education Facilities

Particulars	Number of Villages (% of Population)				
	Available	Not Available	If Not Available (Distance of Nearest Facility)		
			A	B	C
Govt. Primary School	8 (96)	4 (4)	2 (0)	2 (4)	0 (0)
Private Primary School	6 (65)	6 (35)	0 (0)	0 (0)	0 (0)
Govt. Middle School	8 (96)	4 (4)	2 (0)	2 (4)	0 (0)
Private Middle School	6 (78)	6 (22)	0 (0)	0 (0)	0 (0)
Govt. Secondary School	6 (67)	6 (33)	4 (29)	2 (4)	0 (0)
Private Secondary School	4 (50)	8 (50)	0 (0)	0 (0)	0 (0)
Govt. Senior Secondary School	3 (24)	9 (76)	6 (72)	3 (4)	0 (0)
Private Senior Secondary School	2 (15)	10 (85)	0 (0)	0 (0)	0 (0)
Govt. Arts and Science Degree College	0 (0)	12 (100)	0 (0)	4 (48)	5 (13)
Private Arts and Science Degree College	0 (0)	12 (100)	1 (13)	1 (18)	1 (9)
Govt. Engineering College	0 (0)	12 (100)	0 (0)	1 (18)	0 (0)
Private Engineering College	1 (22)	11 (78)	4 (38)	0 (0)	6 (22)
Govt. Medicine College	0 (0)	12 (100)	0 (0)	1 (13)	1 (18)
Private Medicine College	0 (0)	12 (100)	0 (0)	0 (0)	10 (69)
Govt. Management Institute	0 (0)	12 (100)	0 (0)	0 (0)	0 (0)
Private Management Institute	0 (0)	12 (100)	1 (22)	0 (0)	11 (78)
Govt. Polytechnic	0 (0)	12 (100)	0 (0)	0 (0)	1 (18)
Private Polytechnic	0 (0)	12 (100)	2 (22)	4 (25)	5 (35)
Govt. Vocational Training School/ITI	0 (0)	12 (100)	0 (0)	0 (0)	1 (0)
Private Vocational Training School/ITI	0 (0)	12 (100)	2 (31)	6 (57)	3 (12)
Govt. Non Formal Training Centre	8 (96)	4 (4)	2 (0)	2 (4)	0 (0)
Private Non Formal Training Centre	0 (0)	12 (100)	0 (0)	0 (0)	0 (0)
Govt. School For Disabled	0 (0)	12 (100)	1 (18)	5 (55)	3 (15)
Private School For Disabled	1 (8)	11 (92)	0 (0)	2 (4)	0 (0)
Government Others	0 (0)	12 (100)	0 (0)	0 (0)	0 (0)
Private Others	0 (0)	12 (100)	0 (0)	0 (0)	0 (0)

Note : Distance A : Less than 5 km; B : Between 5-10 km; C : 10+ km.; Source : Data Analysis is based on 2011 Census.

DISCLAIMER

The Terms of Use and Disclaimer of Datanet India Private Limited (hereinafter referred to as "Datanet") for use of this analysis report of **Padmanabhapuram Assembly Constituency (Padmanabhapuram Vidhan Sabha)** :-

1. **Assembly Factbook™** is a Registered Trade Mark owned by Datanet.
2. All the maps are sketched and graphical representation only and have not been drawn to the scale and also not to represent the actual geographical area or boundary of the unit.
3. The data for the aforesaid analysis is based on authentic sources and has been culled from the various publications of Census, CSO and NSSO for district and block level data, various central and state government departments, Central & State Elections Commissions and the concerned Returning Officers' releases, Electoral Rolls, Election results and allied publications, internal assessment, surveys, estimates and analysis. Therefore, certain adjustment of data at micro level may have been done to arrive closer to the macro data.
4. Data have been provided on an "As Is" and "As AVAILABLE" basis
5. The colours shown in the maps or diagram and charts of a particular party, alliance or AC are indicative and do not represent them.
6. This publication which includes maps, sheets, graphs and data would be the property under copyright of Datanet only. The user may use these for its internal study, analysis and research purposes. It's public display, re-selling or any commercial uses by the user are not allowed.
7. Datanet has taken due care and caution in compilation and processing of data and allied information, but does not guarantee the accuracy, adequacy or completeness of any information/analysis and will be not responsible for any errors or omissions or for the results obtained from the use of such information/analysis.
8. All the contents for the publication have been culled from various authentic sources and Datanet reasonably believes such sources to be reliable, but does not make any representations, express or implied as to the accuracy or fitness of use of such information. The information or contents of the information/analysis do not constitute advice and should not be relied upon in making (or refraining from making) any decision. Any reliance placed upon the information provided by Datanet is the sole responsibility and strictly at the user's risk.
9. In no event will Datanet be liable for any damages (including, without limitation, damages for loss of business projects, or loss of profits) arising in contract, tort or otherwise from the use of or inability to use any of its contents, or from any action taken (or refrained from being taken) as a result of using the analysis or any of its contents. Datanet its directors, owners, editors, officials, employees, distributor and agents or any associate will not be liable for any errors in the information contained or any consequences arising from the use of the contents of the provided information/analysis.
10. If any provision of these terms and conditions is held invalid or illegal or unenforceable for any reason by any court of competent jurisdiction, such provision shall be severed and the remainder of provisions of the terms and conditions shall continue in full force and effect as if the Term of Use had been executed with the invalid, illegal or unenforceable provision eliminated.
11. If there are any discrepancies in the information provided, please bring it to attention of Datanet for suitable rectification measures.

Buy Online This Complete Book At
Datanet India eBooks Store

www.indiastatpublications.com

or go directly at

[http://www.indiastatpublications.com/
Assembly_factbook/Tamil_Nadu/Kanniyakumari/
Padmanabhapuram](http://www.indiastatpublications.com/Assembly_factbook/Tamil_Nadu/Kanniyakumari/Padmanabhapuram)

 **india**stat**elections**

