



Tamil Nadu

Assembly Factbook™

Vilavancode Assembly Constituency



Key Electoral Data of Vilavancode
Assembly Constituency (Vidhan Sabha)



indiastatpublications

Tamil Nadu

Assembly Factbook™

Vilavancode Assembly Constituency



Vilavancode Vidhan Sabha

Editor & Director

Dr. R.K. Thukral

Research Editor

Dr. Shafeeq Rahman

Compiled, Researched and Published by Datanet India Pvt. Ltd.

D-100, 1st Floor,

Okhla Industrial Area, Phase-I,
New Delhi- 110020.

Ph.: 91-11- 43580781-84

Email : support@indiastatpublications.com

Website : www.indiastatelections.com

Online Book Store :

www.indiastatpublications.com

Report No. : AFB/TN-233-0123

ISBN : 978-93-5313-656-7

First Edition : January, 2018

Sixth Updated Edition : January, 2023

Price : Rs. 11500/-

US\$ 310

© Datanet India Pvt. Ltd.

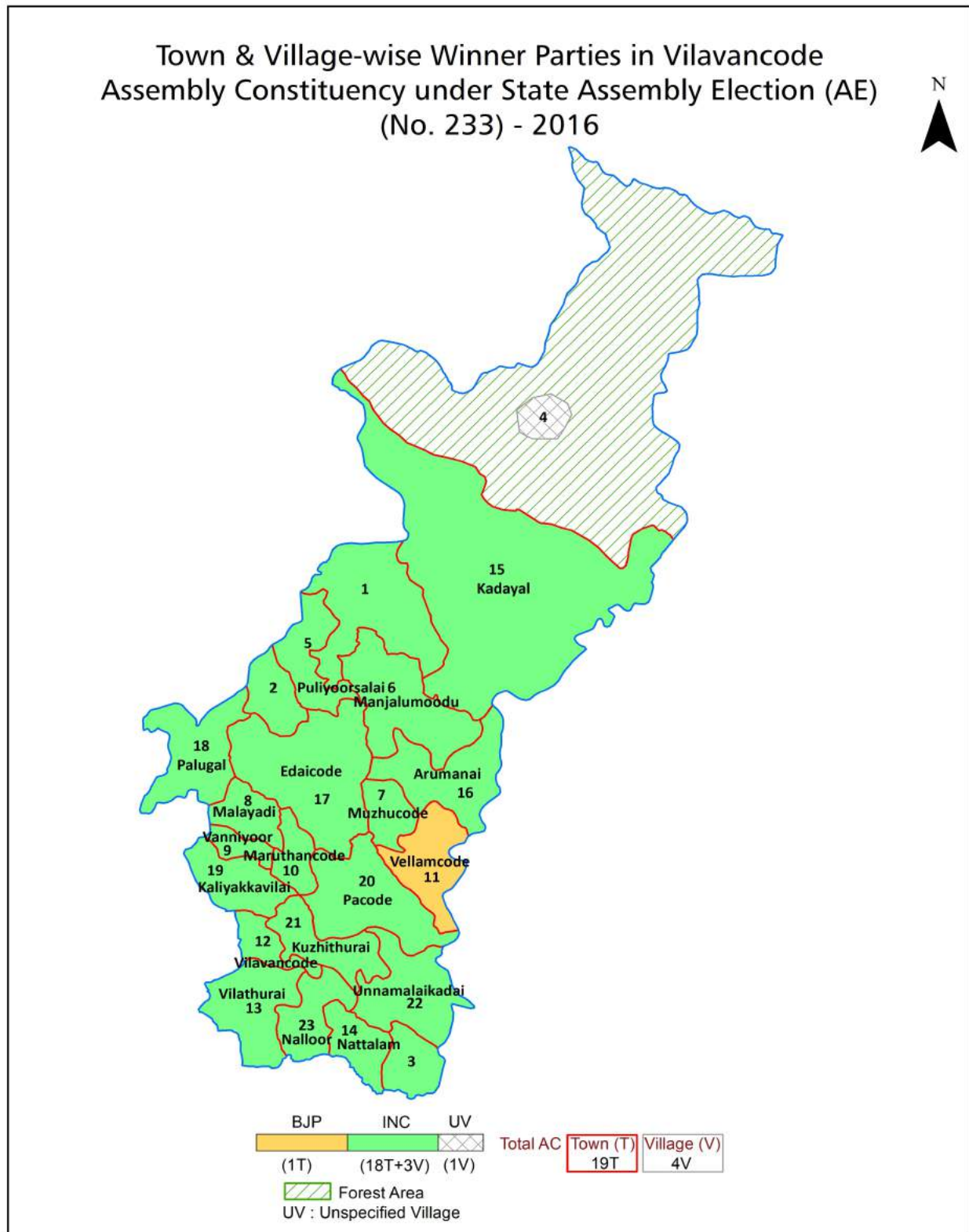
All rights reserved. No part of this book may be reproduced, stored in a retrieval system or transmitted in any form or by any means, mechanical photocopying, photographing, scanning, recording or otherwise without the prior written permission of the publisher. Please refer to Disclaimer at page no. 236 for the use of this publication.

Printed in India

Contents

No.	Particulars	Page No.
	Introduction	
1	Assembly Constituency - (Vidhan Sabha) at a Glance Features of Assembly as per Delimitation Commission of India (2008)	1-2
	Location and Political Maps	
2	Location Map Boundaries of Assembly Constituency - (Vidhan Sabha) in District Boundaries of Assembly Constituency under Parliamentary Constituency - (Lok Sabha) Town & Village-wise Winner Parties- 2021, 2019, 2016, 2014, 2011 and 2009	3-11
	Administrative Setup (2011)	
3	District Sub-district Towns Villages Inhabited Villages Uninhabited Villages Village Panchayat Intermediate Panchayat	12-13
	Demographics (2011)	
4	Population Households Rural/Urban Population Towns and Villages by Population Size Sex Ratio (Total & 0-6 Years) Religious Population Social Population Literacy Rate	14-15
	Electoral Features	
5	Important Dates of Last Elections Held Electors by Gender Service Electors Voters Voters Turnout Polling Stations & Average Number of Electors per Polling Station Electors by Age Group Present Elected Representatives	16-21
	Historical Summary Election Results	
6	Vote Share of Major Parties Winning Margin (Number & Percentage) Polarity of Parties Summary Result of Assembly Segment of Parliamentary Elections 2019, 2014, 2009, 2004 and 1999 Summary Result of Assembly Elections 2021, 2016, 2011, 2006, 2001, 1996, 1991, 1989, 1984, 1980, 1977, 1971 and 1967	22-43
	Polling Station Level Election Results	
7	Name and Number of Polling Station 2021, 2019, 2016, 2014, 2011 and 2009 Polling Station-wise Electors, Voters & Voters Turnout 2021, 2019, 2016, 2014, 2011 and 2009 Polling Station wise Elections Results 2021, 2019, 2016, 2014, 2011 and 2009	44-215
	Share of Assembly Constituency	
8	Share of Assembly Constituency - (Vidhan Sabha) in State, District and Parliamentary Constituency - (Lok Sabha)	216
	Socio-Economic Amenities (2011)	
9	Access to Administrative Units Agricultural, Manufacturing and Industrial Commodities Demographic Indicators Education Health & Manpower Drinking Water Supply Sanitation Entertainment and Recreations Infrastructure Power Food Allocation Distribution and Marketing of Agriculture Commodities Infrastructure Transport and Road Infrastructure Communication Banking and Financial Services Land Use Irrigation Source	217-232
10	Abbreviation & Sources	233-235
11	Disclaimer	236

Location & Political Map



Administrative Setup

List of Village Panchayat & Intermediate Panchayat (Block) Name - 2011

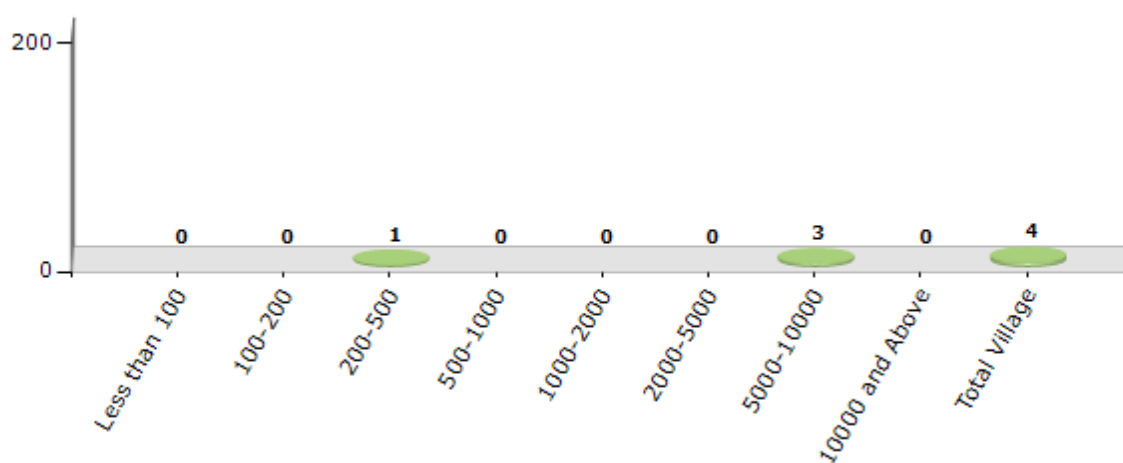
Village Name	Village Panchayat Name	Intermediate Panchayat Name
Edaicode	Devicode	Melpuram
Kilamalai R.F.	-	-
Mancode (Part)	Mancode	Melpuram
Nattalam (Part)	Kollanchy	Killiyur

Demographics

Number of Villages by Population Size - 2011

Less than 100	100-200	200-500	500-1000	1000-2000	2000-5000	5000-10000	10000 and Above	Total Village
0	0	1	0	0	0	3	0	4

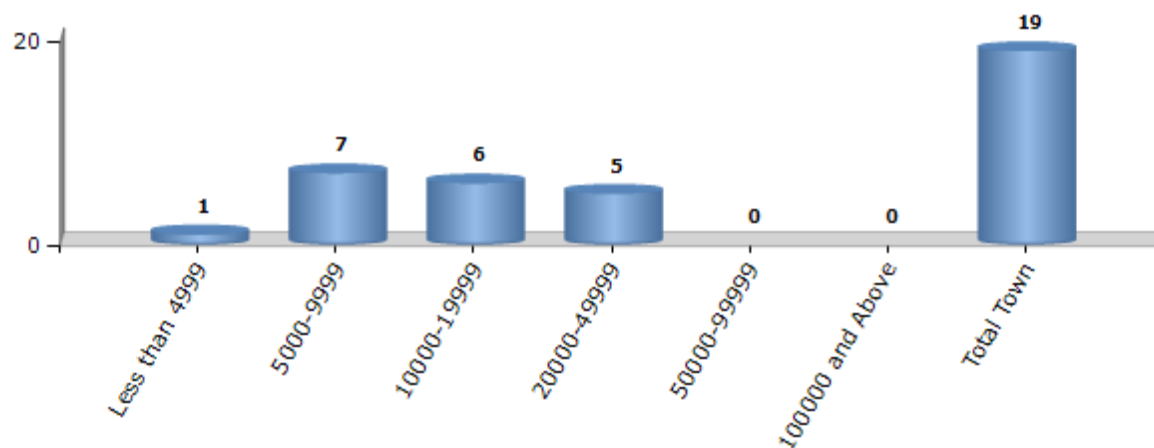
Number of Villages by Population Size - 2011



Number of Towns by Population Size - 2011

Less than 4999	5000-9999	10000-19999	20000-49999	50000-99999	100000 and Above	Total Town
1	7	6	5	0	0	19

Number of Towns by Population Size - 2011

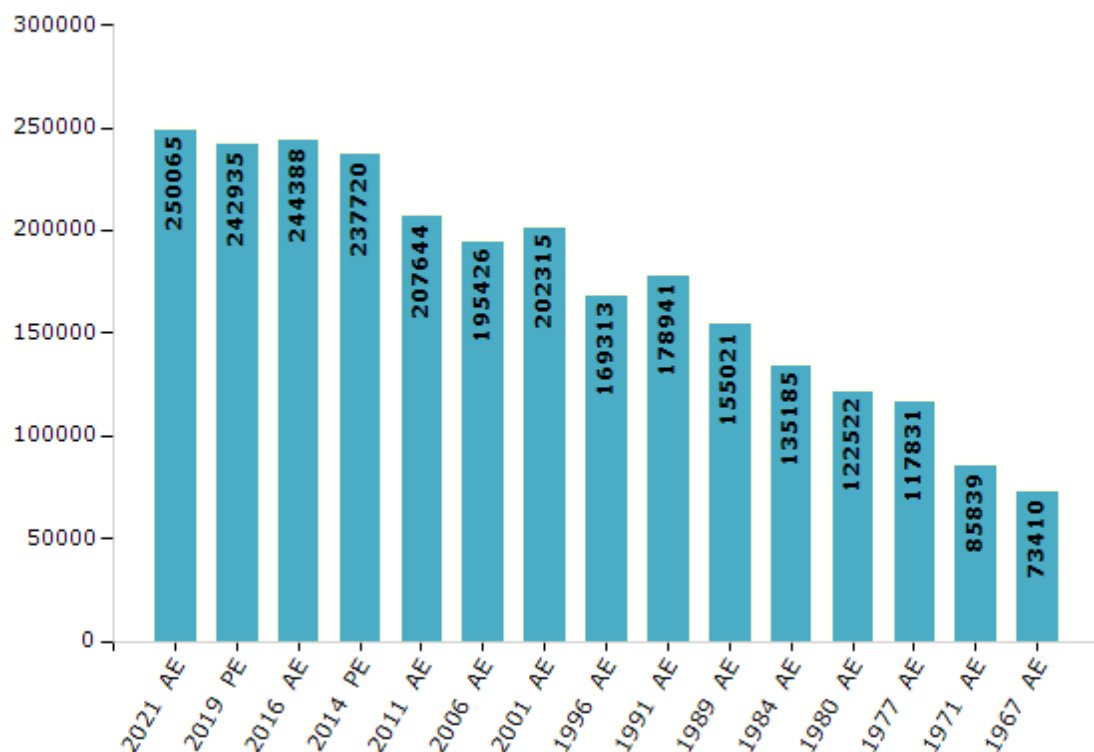


Electoral Features

Electors by Male & Female

Year	Male	Female	Others	Total	Year	Male	Female	Others	Total
2021 AE	123622	126416	27	250065	1999 PE	-	-	-	-
2019 PE	120889	122027	19	242935	1996 AE	97979	71334	-	169313
2016 AE	120304	124065	19	244388	1991 AE	91090	87851	-	178941
2014 PE	118685	119018	17	237720	1989 AE	79091	75930	-	155021
2011 AE	104740	102892	12	207644	1984 AE	69248	65937	-	135185
2009 PE	-	-	-	-	1980 AE	63054	59468	-	122522
2006 AE	97814	97612	-	195426	1977 AE	60482	57349	-	117831
2004 PE	-	-	-	-	1971 AE	44663	41176	-	85839
2001 AE	100125	102190	-	202315	1967 AE	-	-	-	73410

Number of Electors



Note : AE : Assembly Election, PE : Assembly Segment of Parliamentary Election

Historical Summary Election Results

Summary Result of Assembly Election - 2016

Candidate Name	Party	Votes	Votes %
Vijayadharani S	INC	68789	42.43
Dharmaraj C	BJP	35646	21.98
Chellaswamy R	CPM	25821	15.93
Nanjil Domenic Savio George	AIADMK	24801	15.3
Shibu T	BSP	955	0.59
Manikandan P	NTK	734	0.45
Joseprabhu K	IND	572	0.35
Johnchristopher T	JD(S)	518	0.32
Venkadeasan K	IND	485	0.3
Davidraj N	IND	422	0.26
Hariharan R	PMK	398	0.25
Johnson N	SHS	383	0.24
Ramesh A	IND	344	0.21
Sugunan T	IND	262	0.16
Wilson I	VTK	238	0.15
Arulchandran R	IND	218	0.13
Mohankumar M	IND	215	0.13
Rajesh Kumar K	IND	189	0.12
	NOTA	1149	0.71

Polling Station Level Election Results

Number and Name of Polling Stations (PS) (2021)

Number of Polling Stations	Name of Polling Stations	Number of Polling Stations	Name of Polling Stations
1	Holy Family Primary School, Arukani, Tileld Building, North Portion, South Facing	18	Govt Middle School, Chittar, Tiled building East portion, North Facing.
2	Holy Family High School, Arukani, South Tiled Building, East Portion, North Facing	18A	Govt Middle School, Chittar, Tiled building East portion, North Facing.
3	Govt. Tribal Residential Hr.Sec.School Pathukani, New terraced East building, North portion, East Facing.	19	Govt. Rubber Building Childrens Illam Mailar, Tiled building, East Facing.
3A	Govt. Tribal Residential Hr.Sec.School Pathukani, New terraced East building, North portion, East Facing.	20	Govt. Primary School Sivalogam, New Terraced building, East portion, South Facing.
4	Govt. Tribal Residential Hr.Sec.School Pathukani, New terraced East building, Middle portion, East Facing.	21	Govt. Primary School Sivalogam, New Terraced building, West portion, South Facing.
5	Govt. Tribal Residential Hr.Sec.School Pathukani, New terraced East building, South portion, East Facing.	22	St. Joseph Malangarai Syrian Catholic Middle School Kulapparai, Terraced building, Middle portion, North Wing, South Facing.
6	Govt. Hr.Sec.School. Kadaiyal, North terraced building, South portion, West Facing.	22A	St. Joseph Malangarai Syrian Catholic Middle School Kulapparai, Terraced building, Middle portion, North Wing, South Facing.
7	Govt. Hr.Sec.School. Kadaiyal, North terraced building, Middle portion, West Facing.	23	St. Joseph Malangarai Syrian Catholic Middle School Kulapparai, Terraced building, West Wing, North portion, East Facing.
8	Govt. Hr.Sec.School. Kadaiyal, North terraced building, North portion, West Facing.	24	St. Joseph Malangarai Syrian Catholic Middle School Kulapparai, Terraced building, West Wing, North portion, East Facing.
8A	Govt. Hr.Sec.School. Kadaiyal, North terraced building, North portion, West Facing.	25	St. Joseph Malangarai Syrian Catholic Middle School Kulapparai, Terraced building, South wing, West portion, North Facing.
9	P. W.D Assit. Executive Engineers Quarters, Chittar-1, West Asbestos building, East Facing.	26	St. Joseph Malangarai Syrian Catholic Middle School Kulapparai, Terraced building, South Wing, East portion, North Facing.
10	P. W.D Assit. Executive Engineers Quarters, Chittar-1, East Asbestos building, West Facing.	27	Govt Primary School Puliyoorsalai, Terraced Building, West Facing
11	Kaliyal Beat Checkpost Thodalikadu, Terraced North Building, West portion, South Facing	27A	Govt Primary School Puliyoorsalai, Terraced Building, West Facing
11A	Kaliyal Beat Checkpost Thodalikadu, Terraced North Building, West portion, South Facing	28	Govt. High School, Puliyoorsalai, Asbestos sheet roof building, Middle portion, North facing.
12	Sacred Heart Middle School Kadaiyal, Terraced East building, South portion, West Facing.	29	Govt. High School, Puliyoorsalai, Northern Terraced building, Ground floor, West portion, West Facing.
13	Sacred Heart Middle School Kadaiyal, Terraced East building, Middle portion, West Facing.	30	Govt. High School, Puliyoorsalai, Northern Terraced building, East portion, South Facing.
14	Sacred Heart Middle School Kadaiyal, North Terraced building, East portion, South Facing.	30A	Govt. High School, Puliyoorsalai, Northern Terraced building, East portion, South Facing.
15	Sacred Heart Middle School Kadaiyal, North Terraced building, Middle portion, South Facing.	31	Govt. High School, Puliyoorsalai, Terraced East building, North portion, West Facing.
16	St. Mary Hr.Sec.School Kaliyal, Main Terraced building, ground floor, South facing.	32	Govt. High School, Puliyoorsalai, Terraced Main building, North portion, East Facing.
16A	St. Mary Hr.Sec.School Kaliyal, Main Terraced building, ground floor, South facing.	33	Govt. B F M High School, Devicode at Punnakarai, Terraced Building, South Middle portion, East facing.
17	St. Mary Hr.Sec.School Kaliyal, Terraced East building, ground floor, Middle portion, West Facing.	33A	Govt. B F M High School, Devicode at Punnakarai, Terraced Building, South Middle portion, East facing.

Contd....

Polling Station Level Election Results

Polling Station-wise Votes Secured by Overall Top Five Parties in Vilavancode Assembly in Assembly Election (AE) under Kanniyakumari Parliamentary Constituency in Tamil Nadu (2021)

Number of Polling Station	Winner - Vijayadharani S (INC)	Runner-up - Jayaseelan R (BJP)	3rd - Mary Adlin (NTK)	4th - Samuel George Kalai Arasar (IND)	5th - Iden Soni L (DMDK)	NOTA	Other	Total Votes Secured
29	135	40	19	4	2	0	4	204
30	231	83	17	18	4	1	3	357
30A	291	79	11	7	3	3	6	400
31	253	291	22	6	6	4	7	589
32	290	140	20	21	6	1	8	486
33	193	75	27	3	0	0	4	302
33A	223	77	22	3	0	0	5	330
34	230	110	25	10	3	1	2	381
35	196	204	15	20	5	0	2	442
36	224	83	8	17	2	0	5	339
37	270	179	26	13	8	1	5	502
38	372	144	40	0	7	3	16	582
39	223	126	13	30	4	5	7	408
40	295	114	9	10	3	4	10	445
41	295	154	45	12	4	1	9	520
42	209	163	19	3	0	1	5	400
43	216	137	9	11	5	1	5	384
44	233	87	36	6	2	2	20	386
44A	285	85	15	4	2	1	13	405
45	304	77	39	4	1	1	25	451
45A	333	71	25	3	2	4	16	454
46	269	71	39	6	4	2	3	394
46A	273	80	18	4	2	2	5	384
47	554	46	50	10	1	3	12	676
48	269	36	39	12	0	1	9	366
48A	327	34	19	8	0	3	6	397
49	224	79	54	30	3	2	6	398
49A	260	67	24	23	3	1	8	386
50	279	142	41	9	3	1	6	481
51	243	75	40	5	4	2	7	376
51A	281	97	21	3	2	2	2	408
52	179	70	31	26	1	2	13	322
52A	219	58	11	9	2	4	7	310
53	172	167	39	4	6	1	10	399
53A	188	163	12	4	7	1	5	380

Contd....

Polling Station Level Election Results

Winner, Runner-up and 3rd Party Position & Winning Margin According to Polling Stations in Vilavancode Assembly in Assembly Election (AE) under Kanniyakumari Parliamentary Constituency in Tamil Nadu (2021)

Polling Station Number	Winner Party	Winner Votes (%)	Runner-up Party	Runner-up Votes (%)	Winning Margin Votes (%)	Third Party	Third Party Votes (%)	Other Votes (%)
57	BJP	255 (45.62)	INC	229 (40.97)	26 (4.65)	NTK	44 (7.87)	31 (5.55)
58	INC	214 (51.32)	BJP	112 (26.86)	102 (24.46)	NTK	48 (11.51)	43 (10.31)
58A	INC	282 (64.38)	BJP	83 (18.95)	199 (45.43)	NTK	30 (6.85)	43 (9.82)
59	BJP	190 (44.92)	INC	166 (39.24)	24 (5.68)	NTK	35 (8.27)	32 (7.57)
59A	INC	210 (50.24)	BJP	164 (39.23)	46 (11.01)	NTK	19 (4.55)	25 (5.98)
60	INC	231 (51.11)	BJP	160 (35.4)	71 (15.71)	NTK	25 (5.53)	36 (7.96)
61	INC	227 (45.95)	BJP	193 (39.07)	34 (6.88)	NTK	34 (6.88)	40 (8.1)
62	BJP	212 (50.96)	INC	126 (30.29)	86 (20.67)	NTK	51 (12.26)	27 (6.49)
62A	BJP	198 (47.37)	INC	164 (39.23)	34 (8.14)	NTK	22 (5.26)	34 (8.13)
63	INC	408 (60.62)	BJP	207 (30.76)	201 (29.86)	NTK	28 (4.16)	30 (4.46)
64	INC	196 (57.14)	BJP	129 (37.61)	67 (19.53)	NTK	7 (2.04)	11 (3.21)
65	BJP	289 (53.92)	INC	195 (36.38)	94 (17.54)	NTK	24 (4.48)	28 (5.22)
66	BJP	184 (52.87)	INC	142 (40.8)	42 (12.07)	NTK	7 (2.01)	15 (4.31)
66A	BJP	198 (52.11)	INC	156 (41.05)	42 (11.06)	DMDK	10 (2.63)	16 (4.21)
67	BJP	132 (48.35)	INC	124 (45.42)	8 (2.93)	MNM	6 (2.2)	11 (4.03)
67A	INC	146 (51.77)	BJP	120 (42.55)	26 (9.22)	NTK	5 (1.77)	11 (3.9)
68	INC	193 (50.66)	BJP	160 (41.99)	33 (8.67)	NTK	12 (3.15)	16 (4.2)
69	INC	195 (55.87)	BJP	113 (32.38)	82 (23.49)	NTK	24 (6.88)	17 (4.87)
70	INC	274 (51.8)	BJP	203 (38.37)	71 (13.43)	NTK	33 (6.24)	19 (3.59)
71	BJP	230 (62.84)	INC	106 (28.96)	124 (33.88)	NTK	13 (3.55)	17 (4.64)
71A	BJP	253 (57.24)	INC	151 (34.16)	102 (23.08)	NTK	17 (3.85)	21 (4.75)
72	INC	175 (48.88)	BJP	128 (35.75)	47 (13.13)	IND (SGKA)	20 (5.59)	35 (9.78)
72A	INC	223 (54.52)	BJP	147 (35.94)	76 (18.58)	DMDK	13 (3.18)	26 (6.36)
73	INC	235 (53.05)	BJP	153 (34.54)	82 (18.51)	NTK	35 (7.9)	20 (4.51)
73A	INC	259 (56.43)	BJP	153 (33.33)	106 (23.1)	NTK	22 (4.79)	25 (5.45)
74	INC	239 (52.41)	BJP	165 (36.18)	74 (16.23)	IND (SGKA)	25 (5.48)	27 (5.92)
74A	INC	243 (52.48)	BJP	178 (38.44)	65 (14.04)	IND (SGKA)	14 (3.02)	28 (6.05)
75	INC	213 (62.28)	BJP	90 (26.32)	123 (35.96)	IND (SGKA)	19 (5.56)	20 (5.85)
75A	INC	218 (68.99)	BJP	71 (22.47)	147 (46.52)	IND (SGKA)	17 (5.38)	10 (3.16)
76	INC	245 (64.64)	BJP	92 (24.27)	153 (40.37)	NTK	21 (5.54)	21 (5.54)
76A	INC	245 (65.68)	BJP	98 (26.27)	147 (39.41)	IND (SGKA)	9 (2.41)	21 (5.63)
77	INC	451 (60.54)	BJP	212 (28.46)	239 (32.08)	NTK	50 (6.71)	32 (4.3)
78	INC	376 (78.5)	BJP	46 (9.6)	330 (68.9)	NTK	34 (7.1)	23 (4.8)
79	BJP	313 (50.24)	INC	263 (42.22)	50 (8.02)	NTK	30 (4.82)	17 (2.73)
80	INC	422 (73.26)	NTK	66 (11.46)	356 (61.8)	BJP	61 (10.59)	27 (4.69)
81	INC	368 (73.9)	BJP	48 (9.64)	320 (64.26)	NTK	41 (8.23)	41 (8.23)
82	INC	235 (65.46)	NTK	56 (15.6)	179 (49.86)	BJP	41 (11.42)	27 (7.52)

Contd....

Socio-Economic Amenities - Rural

Access to Education Facilities

Particulars	Number of Villages (% of Population)				
	Available	Not Available	If Not Available (Distance of Nearest Facility)		
			A	B	C
Govt. Primary School	4 (100)	0 (0)	0 (0)	0 (0)	0 (0)
Private Primary School	3 (99)	1 (1)	0 (0)	0 (0)	0 (0)
Govt. Middle School	4 (100)	0 (0)	0 (0)	0 (0)	0 (0)
Private Middle School	3 (99)	1 (1)	0 (0)	0 (0)	0 (0)
Govt. Secondary School	3 (99)	1 (1)	1 (1)	0 (0)	0 (0)
Private Secondary School	2 (67)	2 (33)	0 (0)	0 (0)	0 (0)
Govt. Senior Secondary School	2 (67)	2 (33)	2 (33)	0 (0)	0 (0)
Private Senior Secondary School	1 (25)	3 (75)	0 (0)	0 (0)	0 (0)
Govt. Arts and Science Degree College	0 (0)	4 (100)	0 (0)	0 (0)	1 (32)
Private Arts and Science Degree College	0 (0)	4 (100)	3 (68)	0 (0)	0 (0)
Govt. Engineering College	0 (0)	4 (100)	0 (0)	1 (42)	0 (0)
Private Engineering College	1 (25)	3 (75)	1 (32)	0 (0)	1 (1)
Govt. Medicine College	0 (0)	4 (100)	0 (0)	0 (0)	3 (99)
Private Medicine College	0 (0)	4 (100)	0 (0)	0 (0)	1 (1)
Govt. Management Institute	0 (0)	4 (100)	0 (0)	0 (0)	0 (0)
Private Management Institute	0 (0)	4 (100)	0 (0)	0 (0)	4 (100)
Govt. Polytechnic	0 (0)	4 (100)	0 (0)	0 (0)	0 (0)
Private Polytechnic	2 (73)	2 (27)	1 (25)	0 (0)	1 (1)
Govt. Vocational Training School/ITI	0 (0)	4 (100)	1 (42)	1 (25)	0 (0)
Private Vocational Training School/ITI	0 (0)	4 (100)	0 (0)	1 (32)	1 (1)
Govt. Non Formal Training Centre	4 (100)	0 (0)	0 (0)	0 (0)	0 (0)
Private Non Formal Training Centre	0 (0)	4 (100)	0 (0)	0 (0)	0 (0)
Govt. School For Disabled	0 (0)	4 (100)	1 (25)	0 (0)	0 (0)
Private School For Disabled	0 (0)	4 (100)	0 (0)	1 (42)	2 (33)
Government Others	0 (0)	4 (100)	0 (0)	0 (0)	0 (0)
Private Others	0 (0)	4 (100)	0 (0)	0 (0)	0 (0)

Note : Distance A : Less than 5 km; B : Between 5-10 km; C : 10+ km.; Source : Data Analysis is based on 2011 Census.

DISCLAIMER

The Terms of Use and Disclaimer of Datanet India Private Limited (hereinafter referred to as "Datanet") for use of this analysis report of **Vilavancode Assembly Constituency (Vilavancode Vidhan Sabha)** :-

1. **Assembly Factbook™** is a Registered Trade Mark owned by Datanet.
2. All the maps are sketched and graphical representation only and have not been drawn to the scale and also not to represent the actual geographical area or boundary of the unit.
3. The data for the aforesaid analysis is based on authentic sources and has been culled from the various publications of Census, CSO and NSSO for district and block level data, various central and state government departments, Central & State Elections Commissions and the concerned Returning Officers' releases, Electoral Rolls, Election results and allied publications, internal assessment, surveys, estimates and analysis. Therefore, certain adjustment of data at micro level may have been done to arrive closer to the macro data.
4. Data have been provided on an "As Is" and "As AVAILABLE" basis
5. The colours shown in the maps or diagram and charts of a particular party, alliance or AC are indicative and do not represent them.
6. This publication which includes maps, sheets, graphs and data would be the property under copyright of Datanet only. The user may use these for its internal study, analysis and research purposes. It's public display, re-selling or any commercial uses by the user are not allowed.
7. Datanet has taken due care and caution in compilation and processing of data and allied information, but does not guarantee the accuracy, adequacy or completeness of any information/analysis and will be not responsible for any errors or omissions or for the results obtained from the use of such information/analysis.
8. All the contents for the publication have been culled from various authentic sources and Datanet reasonably believes such sources to be reliable, but does not make any representations, express or implied as to the accuracy or fitness of use of such information. The information or contents of the information/analysis do not constitute advice and should not be relied upon in making (or refraining from making) any decision. Any reliance placed upon the information provided by Datanet is the sole responsibility and strictly at the user's risk.
9. In no event will Datanet be liable for any damages (including, without limitation, damages for loss of business projects, or loss of profits) arising in contract, tort or otherwise from the use of or inability to use any of its contents, or from any action taken (or refrained from being taken) as a result of using the analysis or any of its contents. Datanet its directors, owners, editors, officials, employees, distributor and agents or any associate will not be liable for any errors in the information contained or any consequences arising from the use of the contents of the provided information/analysis.
10. If any provision of these terms and conditions is held invalid or illegal or unenforceable for any reason by any court of competent jurisdiction, such provision shall be severed and the remainder of provisions of the terms and conditions shall continue in full force and effect as if the Term of Use had been executed with the invalid, illegal or unenforceable provision eliminated.
11. If there are any discrepancies in the information provided, please bring it to attention of Datanet for suitable rectification measures.

Buy Online This Complete Book At
Datanet India eBooks Store

www.indiastatpublications.com

or go directly at

[http://www.indiastatpublications.com/
Assembly_factbook/Tamil_Nadu/Kanniyakumari/ Vilavancode](http://www.indiastatpublications.com/Assembly_factbook/Tamil_Nadu/Kanniyakumari/Vilavancode)



 **indiastat**elections

