



Tamil Nadu

Assembly Factbook™

Krishnarayapuram Assembly Constituency



Key Electoral Data of Krishnarayapuram
Assembly Constituency (Vidhan Sabha)

Tamil Nadu

Assembly Factbook™

Krishnarayapuram Assembly Constituency



Krishnarayapuram Vidhan Sabha

Editor & Director

Dr. R.K. Thukral

Research Editor

Dr. Shafeeq Rahman

Compiled, Researched and Published by Datanet India Pvt. Ltd.

D-100, 1st Floor,

Okhla Industrial Area, Phase-I,
New Delhi- 110020.

Ph.: 91-11- 43580781-84

Email : support@indiastatpublications.com

Website : www.indiastatelections.com

Online Book Store :

www.indiastatpublications.com

Report No. : AFB/TN-136-0125

ISBN : 978-93-5313-774-8

First Edition : January, 2018

Eighth Updated Edition : January, 2025

Price : Rs. 11500/-

US\$ 310

© **Datanet India Pvt. Ltd.**

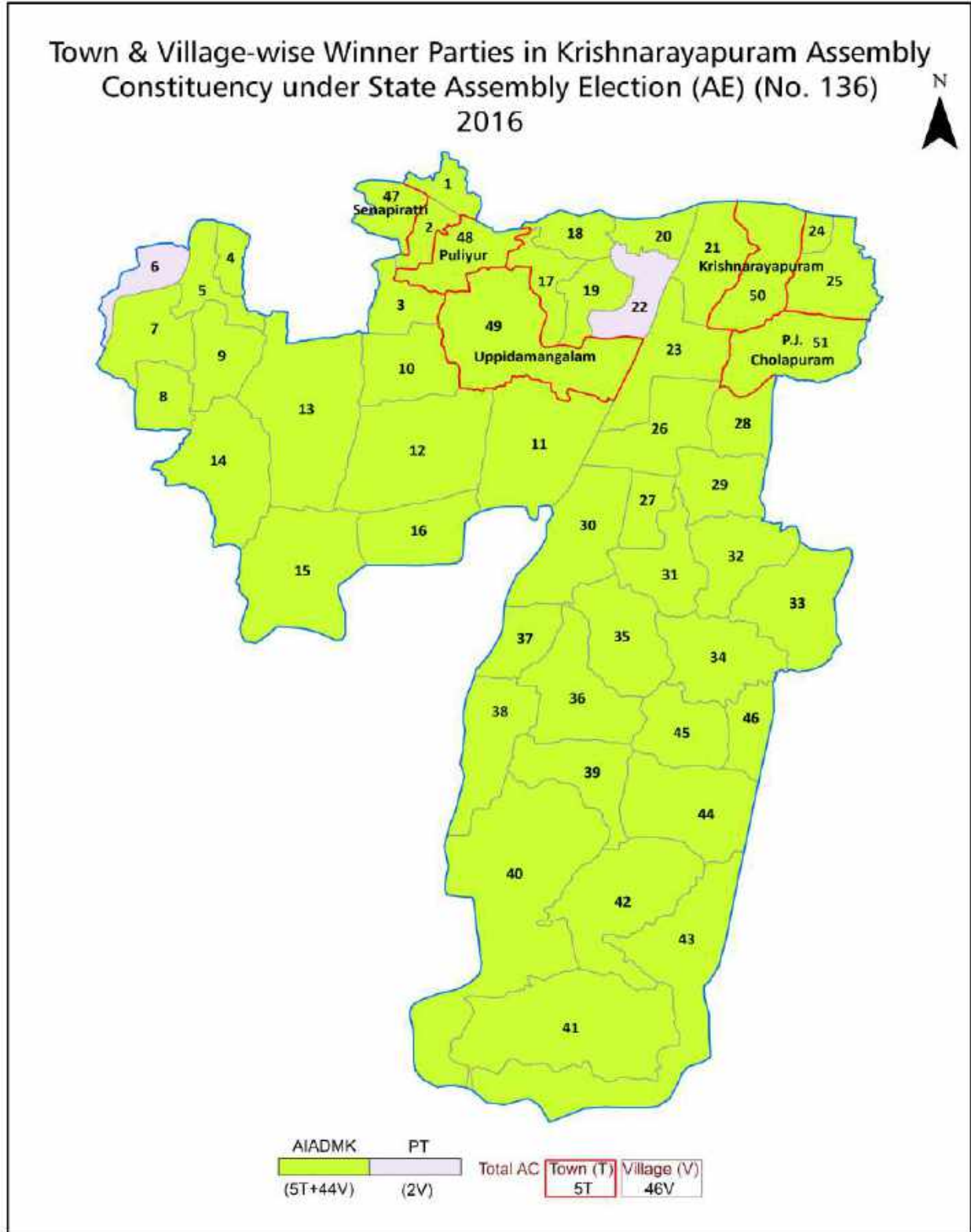
All rights reserved. No part of this book may be reproduced, stored in a retrieval system or transmitted in any form or by any means, mechanical photocopying, photographing, scanning, recording or otherwise without the prior written permission of the publisher. Please refer to Disclaimer at page no. 224 for the use of this publication.

Printed in India

Contents

No.	Particulars	Page No.
	Introduction	
1	Assembly Constituency - (Vidhan Sabha) at a Glance Features of Assembly as per Delimitation Commission of India (2008)	1-2
	Location and Political Maps	
2	Location Map Boundaries of Assembly Constituency - (Vidhan Sabha) in District Boundaries of Assembly Constituency under Parliamentary Constituency - (Lok Sabha) Town & Village-wise Winner Parties- 2024, 2021, 2019, 2016, 2014, 2011 and 2009	3-11
	Administrative Setup (2011)	
3	District Sub-district Towns Villages Inhabited Villages Uninhabited Villages Village Panchayat Intermediate Panchayat	12-14
	Demographics (2011)	
4	Population Households Rural/Urban Population Towns and Villages by Population Size Sex Ratio (Total & 0-6 Years) Religious Population Social Population Literacy Rate	15-16
	Electoral Features	
5	Important Dates of Last Elections Held Electors by Gender Service Electors Voters Voters Turnout Polling Stations & Average Number of Electors per Polling Station Electors by Age Group Present Elected Representatives	17-22
	Historical Summary Election Results	
6	Vote Share of Major Parties Winning Margin (Number & Percentage) Polarity of Parties Summary Result of Assembly Segment of Parliamentary Elections 2024, 2019, 2014, 2009, 2004 and 1999 Summary Result of Assembly Elections 2021, 2016, 2011, 2006, 2001, 1996, 1991, 1989, 1984, 1980, 1977, 1971 and 1967	23-46
	Polling Station Level Election Results	
7	Name and Number of Polling Station 2024, 2021, 2019, 2016, 2014, 2011 and 2009 Polling Station-wise Electors, Voters & Voters Turnout 2024, 2021, 2019, 2016, 2014, 2011 and 2009 Polling Station wise Elections Results 2024, 2021, 2019, 2016, 2014, 2011 and 2009	47-203
	Share of Assembly Constituency	
8	Share of Assembly Constituency - (Vidhan Sabha) in State, District and Parliamentary Constituency - (Lok Sabha)	204
	Socio-Economic Amenities (2011)	
9	Access to Administrative Units Agricultural, Manufacturing and Industrial Commodities Demographic Indicators Education Health & Manpower Drinking Water Supply Sanitation Entertainment and Recreations Infrastructure Power Food Allocation Distribution and Marketing of Agriculture Commodities Infrastructure Transport and Road Infrastructure Communication Banking and Financial Services Land Use Irrigation Source	205-220
10	Abbreviation & Sources	221-223
11	Disclaimer	224

Location & Political Map



Administrative Setup

List of Village Panchayat & Intermediate Panchayat (Block) Name - 2011

Village Name	Village Panchayat Name	Intermediate Panchayat Name
Vellianai(north)	Vellianai	Thanthoni
Vellianai(south)	Vellianai	Thanthoni
Adhanur	Adhanur	Kadavur
Appipalayam	Appipalayam	Thanthoni
Balarajapuram	Balarajapuram	Krishnarayapuram
D.Edayapatti	Kadavur	Kadavur
Devarmalai	Devarmalai	Kadavur
Emur	Emur	Thanthoni
Jegadabi	Jegadabi	Thanthoni
K.Pichampatti	K.Pichampatti	Thanthoni
Kakkavadi	Kakkavadi	Thanthoni
Kalayapatti	Kalayapatti	Kadavur
Kammanallur	Kammanallur	Krishnarayapuram
Karuppampalayam	Karuppampalayam	Thanthoni
Keelappaguthi	Keelappaguthi, Tharangampatti	Kadavur
Keeranur	Keeranur	Kadavur
Koyamballi	Koyamballi	Thanthoni
Mahadhanapuram(North)	Mahadhanapuram	Krishnarayapuram
Manavadi	Manavadi	Thanthoni
Manavasi	Manavasi	Krishnarayapuram
Manjanaickenpatti	Manjanaickenpatti	Kadavur
Mavathur	Mavathur	Kadavur
Mayanur	Mayanur	Krishnarayapuram
Melapalayam	Melapalayam	Thanthoni
Melappaguthi	Melappaguthi	Kadavur
Mookanankurichi	Mookanankurichi	Thanthoni
Mullippadi	Mullippadi	Kadavur
Muthurengampatti	Muthurengampatti	Krishnarayapuram
Paganatham	Paganatham	Thanthoni

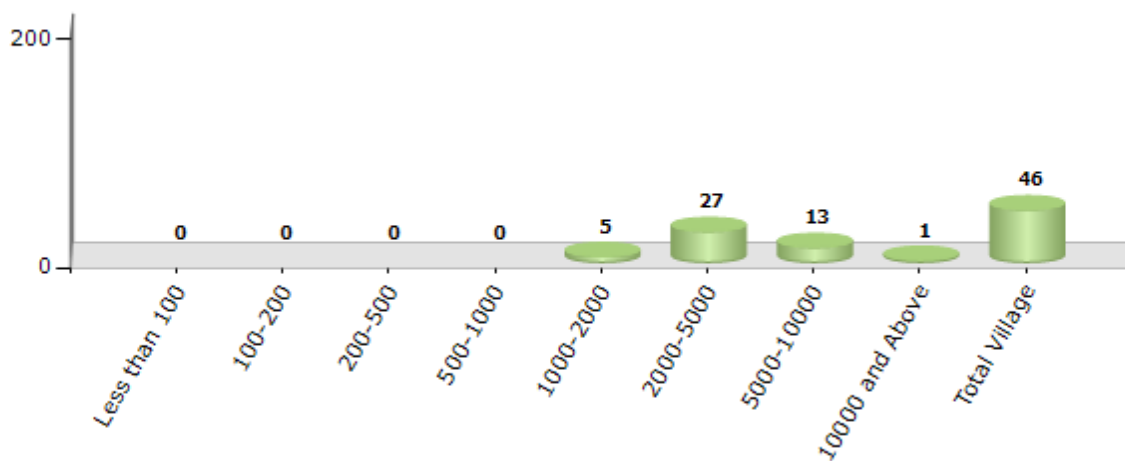
Contd....

Demographics

Number of Villages by Population Size - 2011

Less than 100	100-200	200-500	500-1000	1000-2000	2000-5000	5000-10000	10000 and Above	Total Village
0	0	0	0	5	27	13	1	46

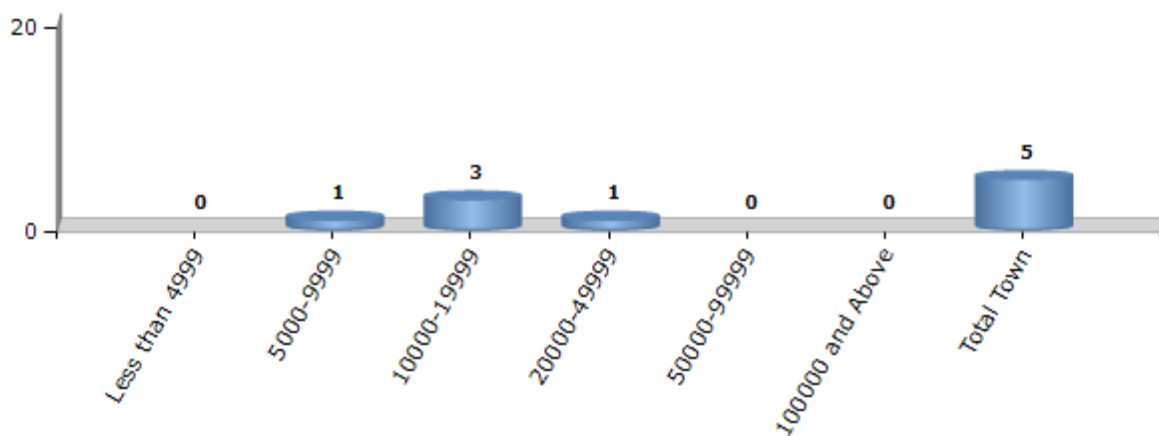
Number of Villages by Population Size - 2011



Number of Towns by Population Size - 2011

Less than 4999	5000-9999	10000-19999	20000-49999	50000-99999	100000 and Above	Total Town
0	1	3	1	0	0	5

Number of Towns by Population Size - 2011

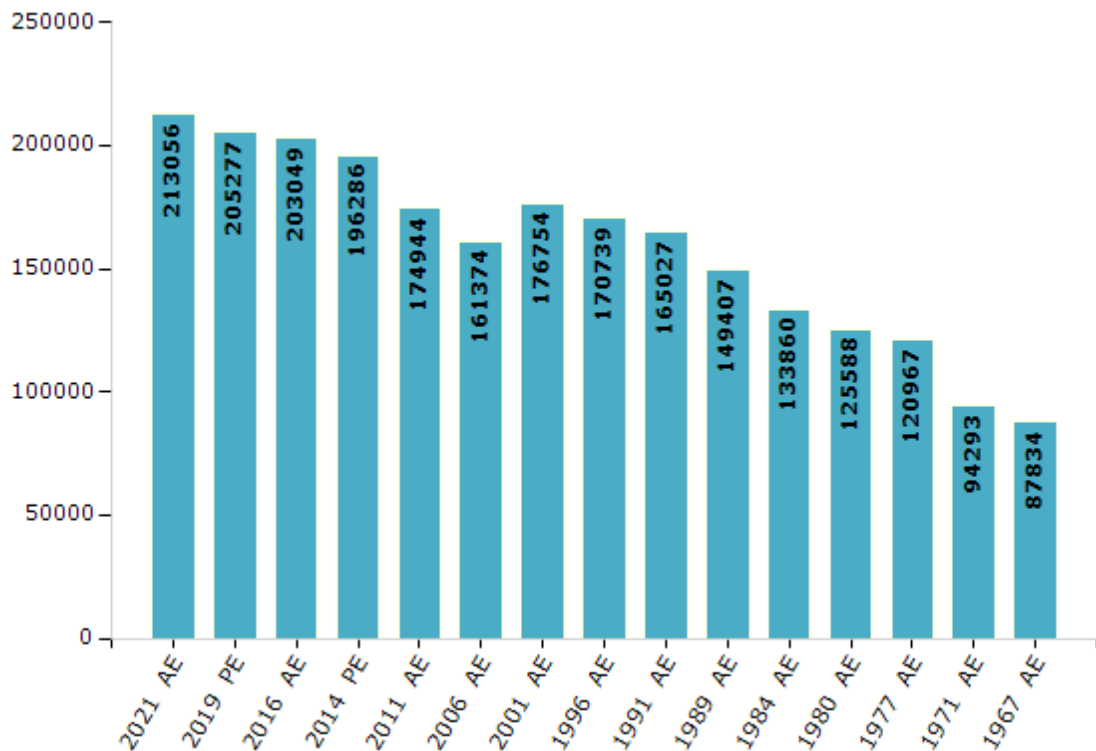


Electoral Features

Electors by Male & Female

Year	Male	Female	Others	Total	Year	Male	Female	Others	Total
2021 AE	103975	109038	43	213056	1999 PE	-	-	-	-
2019 PE	100812	104418	47	205277	1996 AE	84255	86484	-	170739
2016 AE	99646	103362	41	203049	1991 AE	81619	83408	-	165027
2014 PE	97116	99145	25	196286	1989 AE	73802	75605	-	149407
2011 AE	87304	87613	27	174944	1984 AE	65926	67934	-	133860
2009 PE	-	-	-	-	1980 AE	61961	63627	-	125588
2006 AE	82414	78960	-	161374	1977 AE	59648	61319	-	120967
2004 PE	-	-	-	-	1971 AE	46146	48147	-	94293
2001 AE	86607	90147	-	176754	1967 AE	-	-	-	87834

Number of Electors

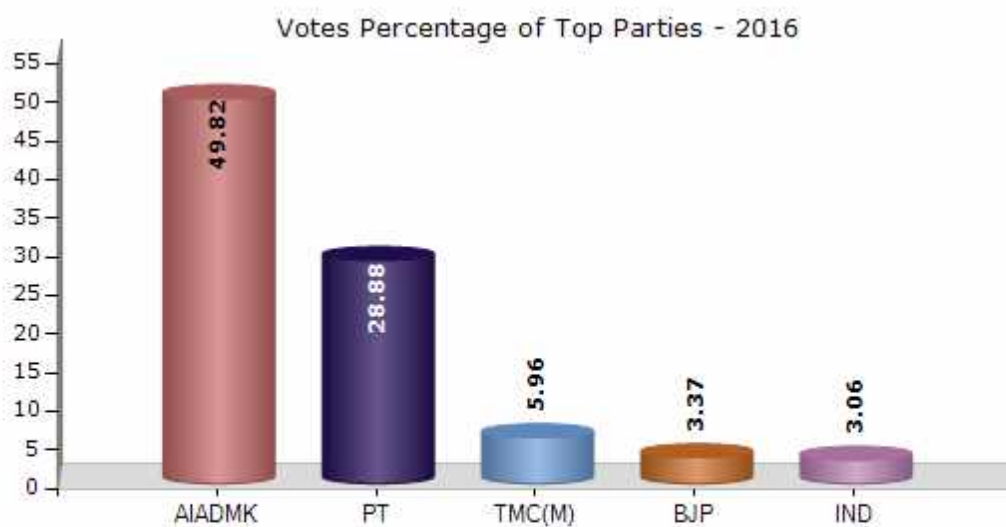


Note : AE : Assembly Election, PE : Assembly Segment of Parliamentary Election

Historical Summary Election Results

Summary Result of Assembly Election - 2016

Candidate Name	Party	Votes	Votes %
Geetha , M.	AIADMK	83977	49.82
Aiyyar , V. K.	PT	48676	28.88
Sivanantham , K.	TMC(M)	10043	5.96
Naveenkumar , P.	BJP	5673	3.37
Pagalavan , M.	IND	5153	3.06
Thavamani , P.	NTK	2024	1.2
Murugan , M.	KMDK	1562	0.93
Sathis Kumar , C.	IND	1401	0.83
Elavalagan , L.	IND	1385	0.82
Pandiyan , M.	PMK	1327	0.79
Kannan , S.	GPI	769	0.46
Senthilkumar , V.	IND	675	0.4
Murugesan , R.	BSP	646	0.38
Arivalagan , A.	IND	506	0.3
	NOTA	4742	2.81



Polling Station Level Election Results

Number and Name of Polling Stations (PS) (2021)

Number of Polling Stations	Name of Polling Stations	Number of Polling Stations	Name of Polling Stations
1	Panchayat Union Elementary School Southern Building, Pallapalayam - 639 002	19A	Panchayat Union Middle School, North South Building, West Facing, Paganatham H/o Paganatham
2	Panchayat Union Elementary School, West Building, Northern Portion, Pallapalayam 639 002	20	Panchayat Union Elementary School, East West Building, South Facing, Musdakinathupatti H/o Paganatham
2A	Panchayat Union Elementary School, West Building, Northern Portion, Pallapalayam 639 002	21	Panchayat Union Elementary School, Chinnamanaickanpatty, H/o .Mookanankurichi
3	Panchayat Union Elementary School Southern Building , P.Chellandipalayam, H/o. Pallapalayam Village	22	Ashram Nursery and Primary School, East West Building, North Facing, Manavadi
4	Panchayat Union Elementary School, Southern Main Building Appipalayam 639 003	22A	Ashram Nursery and Primary School, East West Building, North Facing, Manavadi
5	Panchayat Union Elementary School, North Facing Building Chettipalayam, H/o. Appipalayam Village	23	Panchayat Union Elementary School, Western Building, Vellaiyagoundampatty, H/o. Mookanankurichi
6	Panchayat Union Elementary School, North Facing, East West Building, Kethampatti, Appipalayam Village	24	Panchayat Union Elementary School, Western Building, Koravapatti, H/o Mookanankurichy
7	Panchayat Union Elementary School, South Facing Building, Kokkampatti 639 003, Appipalayam	25	Government Higher Secondary School, North South Building, East Facing, North Portion, Thammanaickanpatti H/o Mookanankurichy
8	Panchayat Union Elementary School, Eastern side, Karuppampalayam 639 003	26	Panchayat Union Elementary school, Kandasarapatti, H/o Mookanankurichy
9	Panchayat Union Middle School, West Facing East Side, Sukkaliyur, H/o. Karuppampalayam	27	Panchayat Union Elementary School, East Facing, North South Building, Vijayapuram H/o Mookanankurichy
10	Panchayat Union Middle School, Western Building, Machana Nagar H/o.Thalapatti	28	Panchayat Union Middle School ,WestFacing.North South Building, Chinnamookanankurichi, H/O Mookanankurichi
11	Panchayat Union Elementary School, East Facing, South Portion, Thalapatti	29	Panchayat Union Elementary School, Alamarathupatti H/o K.Pitchampatti
12	Panchayat Union Elementary School, Kodaiyur H/o.Thalapatti	30	Panchayat Union Elementary School, Southern Building, North Facing, K.P.Thalaipatti, K.Pitchampatti Village.
12A	Panchayat Union Elementary School, Kodaiyur H/o.Thalapatti	31	Panchayat Union Elementary School, East Facing Building, P. Kullampatti, K.Pitchampatti Village.
13	Panchayat Union Elementary School, Putthampur	32	Panchayat Union Elementary School, New Building, K.pitchampatti
14	Panchayat Union Elementary School, Vadugapatti	33	Panchayat Union Elementary School, South Facing Building , Vasukumaranpatti, K.pitchampatti Village
15	Panchayat Union Elementary School, K.Pasupathipalayam, H/o Kakkavadi	34	Government Higher Secondary School, New Building, Ground Floor, South Facing, Room No. 3, Velliyana
16	Panchayat Union Elementary School, Kullampatty, H/o Kakkavadi	34A	Government Higher Secondary School, New Building, Ground Floor, South Facing, Room No. 3, Velliyana
17	Panchayat Union Elementary School, Facing East, Vedikkaranpatti H/o Paganatham	35	Government Higher Secondary School, New Building, Ground Floor, South Facing, Room No. 5, Velliyana
18	Panchayat Union Elementary School, Nochipatti H/o Paganatham	35A	Government Higher Secondary School, New Building, Ground Floor, South Facing, Room No. 5, Velliyana
19	Panchayat Union Middle School, North South Building, West Facing, Paganatham H/o Paganatham	36	Panchayat Union Elementary School, New Building, Chellandipatti 639118, H/o. Velliyana

Contd....

Polling Station Level Election Results

Polling Station-wise Votes Secured by Overall Top Five Parties in Krishnarayapuram Assembly in Assembly Election (AE) under Karur Parliamentary Constituency in Tamil Nadu (2021)

Number of Polling Station	Winner - Sivagama Sundari.K (DMK)	Runner-up - Muthukumar (AIADMK)	3rd - Ilakiya.R (NTK)	4th - Kathirvel.M (DMDK)	5th - Saravanan.V (MNM)	NOTA	Other	Total Votes Secured
32	361	194	19	5	3	2	12	596
33	232	179	13	2	1	4	6	437
34	211	191	31	5	12	3	4	457
34A	225	219	13	5	12	2	11	487
35	253	178	59	0	4	6	6	506
35A	304	214	31	2	2	5	40	598
36	236	171	26	2	8	6	8	457
37	414	249	22	15	6	2	11	719
38	249	195	7	14	5	2	3	475
38A	204	230	8	9	3	0	20	474
39	364	266	32	12	10	10	15	709
40	268	246	58	2	7	3	14	598
41	238	215	21	3	3	2	11	493
42	543	270	35	7	4	5	35	899
43	323	242	39	12	12	2	14	644
44	261	114	29	1	7	5	14	431
44A	284	146	16	2	7	0	14	469
45	385	307	46	5	6	6	23	778
46	337	242	32	2	1	2	17	633
47	291	331	51	2	13	2	27	717
48	307	386	19	10	1	5	31	759
49	235	200	37	12	7	3	13	507
49A	226	264	11	4	1	1	17	524
50	378	373	5	19	0	6	26	807
51	420	361	24	6	6	11	27	855
52	362	359	48	2	15	14	8	808
53	243	216	19	3	8	6	2	497
53A	226	267	12	1	4	5	16	531
54	338	274	51	8	8	5	20	704
55	312	330	31	6	6	3	10	698
56	316	224	25	6	8	6	3	588
56A	271	280	9	4	5	4	15	588
57	279	297	25	3	3	2	21	630
58	395	267	45	1	18	8	16	750
59	258	180	34	8	9	7	7	503

Contd....

Polling Station Level Election Results

Winner, Runner-up and 3rd Party Position & Winning Margin According to Polling Stations in Krishnarayapuram Assembly in Assembly Election (AE) under Karur Parliamentary Constituency in Tamil Nadu (2021)

Polling Station Number	Winner Party	Winner Votes (%)	Runner-up Party	Runner-up Votes (%)	Winning Margin Votes (%)	Third Party	Third Party Votes (%)	Other Votes (%)
63	DMK	245 (50.52)	AIADMK	175 (36.08)	70 (14.44)	NTK	44 (9.07)	21 (4.33)
63A	DMK	265 (48.36)	AIADMK	225 (41.06)	40 (7.3)	NTK	29 (5.29)	29 (5.29)
64	AIADMK	216 (48.21)	DMK	188 (41.96)	28 (6.25)	NTK	21 (4.69)	23 (5.13)
64A	AIADMK	256 (55.41)	DMK	167 (36.15)	89 (19.26)	NTK	14 (3.03)	25 (5.41)
65	AIADMK	203 (45.82)	DMK	192 (43.34)	11 (2.48)	NTK	24 (5.42)	24 (5.42)
65A	AIADMK	249 (55.33)	DMK	174 (38.67)	75 (16.66)	NTK	8 (1.78)	19 (4.22)
66	AIADMK	304 (51.79)	DMK	250 (42.59)	54 (9.2)	NTK	17 (2.9)	16 (2.73)
67	DMK	206 (43.37)	AIADMK	206 (43.37)	0 (0)	NTK	48 (10.11)	15 (3.16)
67A	AIADMK	219 (47.1)	DMK	208 (44.73)	11 (2.37)	NTK	20 (4.3)	18 (3.87)
68	DMK	259 (50.39)	AIADMK	190 (36.96)	69 (13.43)	NTK	38 (7.39)	27 (5.25)
68A	DMK	292 (53.68)	AIADMK	200 (36.76)	92 (16.92)	NTK	21 (3.86)	31 (5.7)
69	DMK	222 (48.16)	AIADMK	161 (34.92)	61 (13.24)	NTK	45 (9.76)	33 (7.16)
69A	AIADMK	216 (44.35)	DMK	199 (40.86)	17 (3.49)	NTK	20 (4.11)	52 (10.68)
70	DMK	214 (46.32)	AIADMK	190 (41.13)	24 (5.19)	NTK	35 (7.58)	23 (4.98)
70A	AIADMK	257 (50.79)	DMK	198 (39.13)	59 (11.66)	NTK	22 (4.35)	29 (5.73)
71	DMK	327 (56.19)	AIADMK	162 (27.84)	165 (28.35)	NTK	55 (9.45)	38 (6.53)
72	DMK	462 (56.83)	AIADMK	235 (28.91)	227 (27.92)	NTK	58 (7.13)	58 (7.13)
73	DMK	367 (56.2)	AIADMK	190 (29.1)	177 (27.1)	NTK	46 (7.04)	50 (7.66)
74	DMK	277 (60.22)	AIADMK	94 (20.43)	183 (39.79)	NTK	37 (8.04)	52 (11.3)
75	DMK	304 (54.87)	AIADMK	145 (26.17)	159 (28.7)	MNM	45 (8.12)	60 (10.83)
76	DMK	227 (52.55)	AIADMK	135 (31.25)	92 (21.3)	NTK	33 (7.64)	37 (8.56)
76A	DMK	218 (50.11)	AIADMK	143 (32.87)	75 (17.24)	NTK	34 (7.82)	40 (9.2)
77	DMK	378 (56.33)	AIADMK	176 (26.23)	202 (30.1)	NTK	57 (8.49)	60 (8.94)
78	DMK	324 (54.27)	AIADMK	169 (28.31)	155 (25.96)	NTK	40 (6.7)	64 (10.72)
79	DMK	274 (52.59)	AIADMK	170 (32.63)	104 (19.96)	NTK	32 (6.14)	45 (8.64)
80	DMK	260 (58.69)	AIADMK	105 (23.7)	155 (34.99)	NTK	31 (7)	47 (10.61)
81	DMK	272 (50.94)	AIADMK	167 (31.27)	105 (19.67)	NTK	45 (8.43)	50 (9.36)
82	DMK	332 (55.24)	AIADMK	173 (28.79)	159 (26.45)	NTK	51 (8.49)	45 (7.49)
83	DMK	297 (57.01)	AIADMK	146 (28.02)	151 (28.99)	NTK	32 (6.14)	46 (8.83)
84	DMK	346 (50.96)	AIADMK	208 (30.63)	138 (20.33)	NTK	60 (8.84)	65 (9.57)
85	DMK	263 (45.5)	AIADMK	217 (37.54)	46 (7.96)	NTK	47 (8.13)	51 (8.82)
86	DMK	260 (49.81)	AIADMK	195 (37.36)	65 (12.45)	NTK	41 (7.85)	26 (4.98)
86A	DMK	253 (46.68)	AIADMK	241 (44.46)	12 (2.22)	NTK	15 (2.77)	33 (6.09)
87	DMK	340 (59.44)	AIADMK	174 (30.42)	166 (29.02)	NTK	37 (6.47)	21 (3.67)
88	AIADMK	266 (47.5)	DMK	251 (44.82)	15 (2.68)	NTK	28 (5)	15 (2.68)
89	DMK	256 (55.65)	AIADMK	161 (35)	95 (20.65)	NTK	22 (4.78)	21 (4.57)
89A	DMK	299 (56.63)	AIADMK	179 (33.9)	120 (22.73)	NTK	18 (3.41)	32 (6.06)

Contd....

Socio-Economic Amenities - Rural

Access to Education Facilities

Particulars	Number of Villages (% of Population)				
	Available	Not Available	If Not Available (Distance of Nearest Facility)		
			A	B	C
Govt. Primary School	46 (100)	0 (0)	0 (0)	0 (0)	0 (0)
Private Primary School	11 (26)	35 (74)	0 (0)	0 (0)	0 (0)
Govt. Middle School	37 (89)	9 (11)	5 (6)	2 (2)	0 (0)
Private Middle School	12 (32)	34 (68)	0 (0)	0 (0)	0 (0)
Govt. Secondary School	20 (58)	26 (42)	7 (12)	13 (21)	0 (0)
Private Secondary School	11 (31)	35 (69)	0 (0)	2 (4)	0 (0)
Govt. Senior Secondary School	9 (31)	37 (69)	9 (19)	21 (39)	0 (0)
Private Senior Secondary School	7 (19)	39 (81)	1 (2)	2 (4)	0 (0)
Govt. Arts and Science Degree College	0 (0)	46 (100)	0 (0)	6 (12)	33 (74)
Private Arts and Science Degree College	0 (0)	46 (100)	0 (0)	1 (4)	6 (10)
Govt. Engineering College	0 (0)	46 (100)	0 (0)	0 (0)	1 (1)
Private Engineering College	0 (0)	46 (100)	2 (4)	5 (8)	38 (87)
Govt. Medicine College	0 (0)	46 (100)	0 (0)	0 (0)	46 (100)
Private Medicine College	0 (0)	46 (100)	0 (0)	0 (0)	0 (0)
Govt. Management Institute	0 (0)	46 (100)	0 (0)	0 (0)	8 (21)
Private Management Institute	0 (0)	46 (100)	0 (0)	3 (4)	35 (75)
Govt. Polytechnic	1 (2)	45 (98)	0 (0)	7 (14)	7 (18)
Private Polytechnic	1 (2)	45 (98)	1 (1)	7 (12)	22 (50)
Govt. Vocational Training School/ITI	0 (0)	46 (100)	0 (0)	3 (10)	5 (10)
Private Vocational Training School/ITI	1 (3)	45 (97)	2 (4)	7 (11)	28 (62)
Govt. Non Formal Training Centre	46 (100)	0 (0)	0 (0)	0 (0)	0 (0)
Private Non Formal Training Centre	2 (11)	44 (89)	0 (0)	0 (0)	0 (0)
Govt. School For Disabled	0 (0)	46 (100)	0 (0)	2 (6)	17 (42)
Private School For Disabled	1 (2)	45 (98)	1 (1)	4 (5)	21 (44)
Government Others	0 (0)	46 (100)	0 (0)	0 (0)	0 (0)
Private Others	0 (0)	46 (100)	0 (0)	0 (0)	0 (0)

Note : Distance A : Less than 5 km; B : Between 5-10 km; C : 10+ km.; Source : Data Analysis is based on 2011 Census.

DISCLAIMER

The Terms of Use and Disclaimer of Datanet India Private Limited (hereinafter referred to as "Datanet") for use of this analysis report of **Krishnarayapuram Assembly Constituency (Krishnarayapuram Vidhan Sabha) :-**

1. **Assembly Factbook™** is a Registered Trade Mark owned by Datanet.
2. All the maps are sketched and graphical representation only and have not been drawn to the scale and also not to represent the actual geographical area or boundary of the unit.
3. The data for the aforesaid analysis is based on authentic sources and has been culled from the various publications of Census, CSO and NSSO for district and block level data, various central and state government departments, Central & State Elections Commissions and the concerned Returning Officers' releases, Electoral Rolls, Election results and allied publications, internal assessment, surveys, estimates and analysis. Therefore, certain adjustment of data at micro level may have been done to arrive closer to the macro data.
4. Data have been provided on an "As Is" and "As AVAILABLE" basis
5. The colours shown in the maps or diagram and charts of a particular party, alliance or AC are indicative and do not represent them.
6. This publication which includes maps, sheets, graphs and data would be the property under copyright of Datanet only. The user may use these for its internal study, analysis and research purposes. It's public display, re-selling or any commercial uses by the user are not allowed.
7. Datanet has taken due care and caution in compilation and processing of data and allied information, but does not guarantee the accuracy, adequacy or completeness of any information/analysis and will be not responsible for any errors or omissions or for the results obtained from the use of such information/analysis.
8. All the contents for the publication have been culled from various authentic sources and Datanet reasonably believes such sources to be reliable, but does not make any representations, express or implied as to the accuracy or fitness of use of such information. The information or contents of the information/analysis do not constitute advice and should not be relied upon in making (or refraining from making) any decision. Any reliance placed upon the information provided by Datanet is the sole responsibility and strictly at the user's risk.
9. In no event will Datanet be liable for any damages (including, without limitation, damages for loss of business projects, or loss of profits) arising in contract, tort or otherwise from the use of or inability to use any of its contents, or from any action taken (or refrained from being taken) as a result of using the analysis or any of its contents. Datanet its directors, owners, editors, officials, employees, distributor and agents or any associate will not be liable for any errors in the information contained or any consequences arising from the use of the contents of the provided information/analysis.
10. If any provision of these terms and conditions is held invalid or illegal or unenforceable for any reason by any court of competent jurisdiction, such provision shall be severed and the remainder of provisions of the terms and conditions shall continue in full force and effect as if the Term of Use had been executed with the invalid, illegal or unenforceable provision eliminated.
11. If there are any discrepancies in the information provided, please bring it to attention of Datanet for suitable rectification measures.

Buy Online This Complete Book At
Datanet India eBooks Store

www.indiastatpublications.com

or go directly at

[http://www.indiastatpublications.com/
Assembly_factbook/Tamil_Nadu/Karur/ Krishnarayapuram](http://www.indiastatpublications.com/Assembly_factbook/Tamil_Nadu/Karur/Krishnarayapuram)

 **indiastat**elections

