



Tamil Nadu

Assembly Factbook™

Manapparai Assembly Constituency



Key Electoral Data of Manapparai
Assembly Constituency (Vidhan Sabha)

Tamil Nadu

Assembly Factbook™

Manapparai Assembly Constituency



Manapparai Vidhan Sabha

Editor & Director

Dr. R.K. Thukral

Research Editor

Dr. Shafeeq Rahman

Compiled, Researched and Published by Datanet India Pvt. Ltd.

D-100, 1st Floor,

Okhla Industrial Area, Phase-I,
New Delhi- 110020.

Ph.: 91-11- 43580781-84

Email : support@indiastatpublications.com

Website : www.indiastatelections.com

Online Book Store :

www.indiastatpublications.com

Report No. : AFB/TN-138-0125

ISBN : 978-93-5313-792-2

First Edition : January, 2018

Eighth Updated Edition : January, 2025

Price : Rs. 11500/-

US\$ 310

© **Datanet India Pvt. Ltd.**

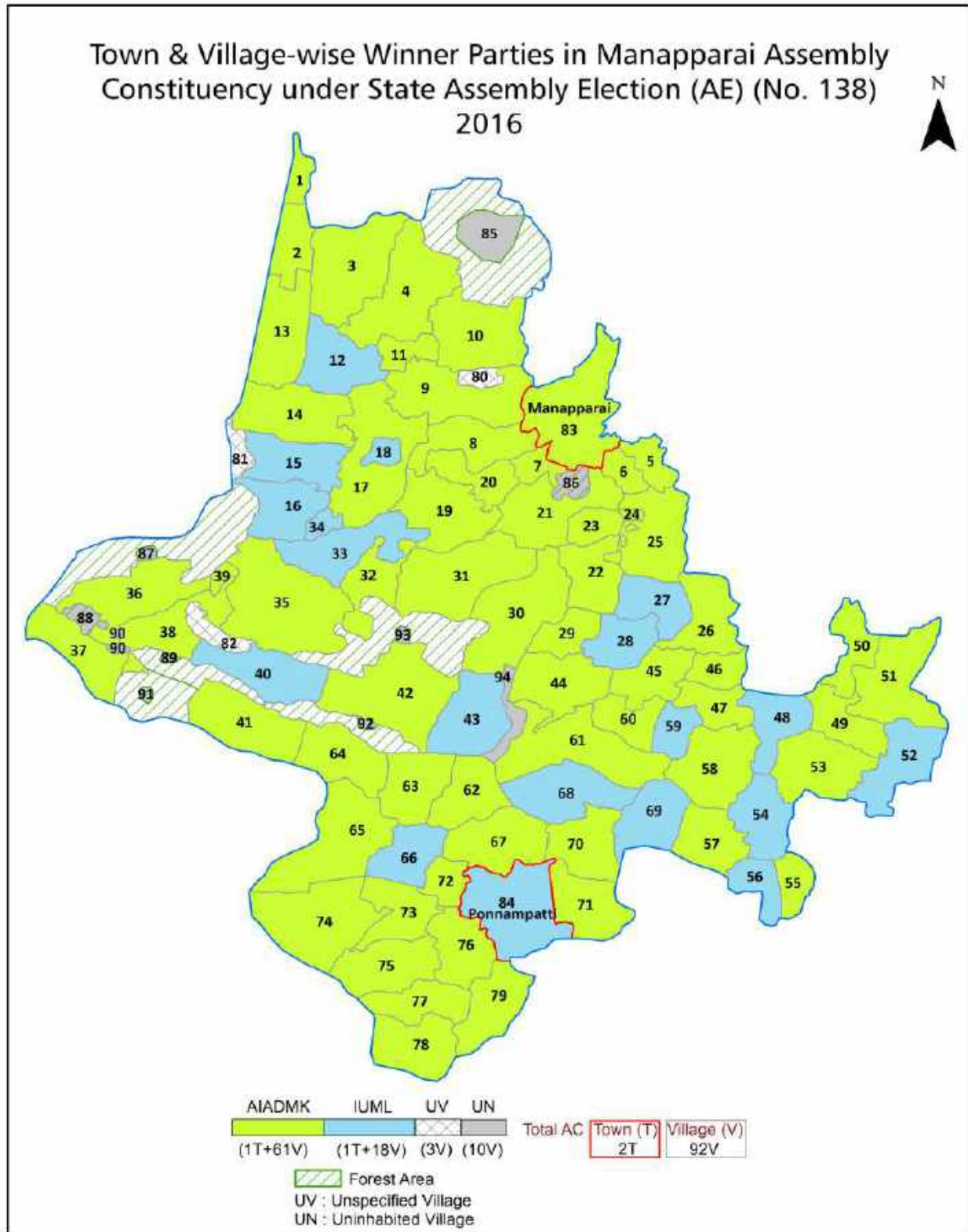
All rights reserved. No part of this book may be reproduced, stored in a retrieval system or transmitted in any form or by any means, mechanical photocopying, photographing, scanning, recording or otherwise without the prior written permission of the publisher. Please refer to Disclaimer at page no. 260 for the use of this publication.

Printed in India

Contents

No.	Particulars	Page No.
	Introduction	
1	Assembly Constituency - (Vidhan Sabha) at a Glance Features of Assembly as per Delimitation Commission of India (2008)	1-2
	Location and Political Maps	
2	Location Map Boundaries of Assembly Constituency - (Vidhan Sabha) in District Boundaries of Assembly Constituency under Parliamentary Constituency - (Lok Sabha) Town & Village-wise Winner Parties- 2024, 2021, 2019, 2016, 2014, 2011 and 2009	3-11
	Administrative Setup (2011)	
3	District Sub-district Towns Villages Inhabited Villages Uninhabited Villages Village Panchayat Intermediate Panchayat	12-16
	Demographics (2011)	
4	Population Households Rural/Urban Population Towns and Villages by Population Size Sex Ratio (Total & 0-6 Years) Religious Population Social Population Literacy Rate	17-18
	Electoral Features	
5	Important Dates of Last Elections Held Electors by Gender Service Electors Voters Voters Turnout Polling Stations & Average Number of Electors per Polling Station Electors by Age Group Present Elected Representatives	19-24
	Historical Summary Election Results	
6	Vote Share of Major Parties Winning Margin (Number & Percentage) Polarity of Parties Summary Result of Assembly Segment of Parliamentary Elections 2024, 2019, 2014 and 2009 Summary Result of Assembly Elections 2021, 2016 and 2011	25-36
	Polling Station Level Election Results	
7	Name and Number of Polling Station 2024, 2021, 2019, 2016, 2014, 2011 and 2009 Polling Station-wise Electors, Voters & Voters Turnout 2024, 2021, 2019, 2016, 2014, 2011 and 2009 Polling Station wise Elections Results 2024, 2021, 2019, 2016, 2014, 2011 and 2009	37-239
	Share of Assembly Constituency	
8	Share of Assembly Constituency - (Vidhan Sabha) in State, District and Parliamentary Constituency - (Lok Sabha)	240
	Socio-Economic Amenities (2011)	
9	Access to Administrative Units Agricultural, Manufacturing and Industrial Commodities Demographic Indicators Education Health & Manpower Drinking Water Supply Sanitation Entertainment and Recreations Infrastructure Power Food Allocation Distribution and Marketing of Agriculture Commodities Infrastructure Transport and Road Infrastructure Communication Banking and Financial Services Land Use Irrigation Source	241-256
10	Abbreviation & Sources	257-259
11	Disclaimer	260

Location & Political Map



Administrative Setup

List of Village Panchayat & Intermediate Panchayat (Block) Name - 2011

Village Name	Village Panchayat Name	Intermediate Panchayat Name
Akkiyampatti	Nattarapatti , Palayapalaya	Marungapuri
Alagapuri	Palayapalayam , M.Idayapatti, Athikaram	Marungapuri
Amanakkampatti	Amanakkampatti	Marungapuri
Amayapuram	Amayapuram	Vaiyampatti
Amayapuram RF	-	-
Ammachtram	Ammachatram, Maniankuruchi	Marungapuri
Aniyappur	Aniyappur	Vaiyampatti
Athampatti	Sooliapatti	Manapparai
Ayanporuvai	Ayanporuvai	Marungapuri
Ayanpudupatti	Ayanpudupatti	Marungapuri
Ayanreddiapatti	Ayanreddiapatti	Vaiyampatti
Chettiapatti	Chettiapatti	Manapparai
Dhavalaveeranpatti	Dhavalaveeranpatti	Vaiyampatti
Elamanam	Elamanam	Vaiyampatti
Endapuli	Endapuli	Marungapuri
F.Keelaiyur	F.Keelaiyur	Manapparai
I.Kovilpatti	Amayapuram	Vaiyampatti
I.Reddiapatti	Palayakottai	Vaiyampatti
Ikkaraikosakurichi	Ikkaraikosukuruchi, Pidarapatti	Marungapuri
Inam Pudur	Inam Pudur	Vaiyampatti
Kalingapatti East	Kalingapatti	Marungapuri
Kalingapatti West	Kalingapatti	Marungapuri
Kanjannaickenpatti	Kanjanaickenpatti	Marungapuri
Kannivadugampatti	Kannivadugampatti	Marungapuri
Kannukuli	Unaiyur, Kannukuli, Kodumbapatti	Marungapuri
Kannuthu	Kannuthu	Marungapuri
Karaipatti	Karaipatti	Marungapuri
Karumalai	Karumalai, D. Pudupatti	Marungapuri
Karuppur	Karuppur	Manapparai

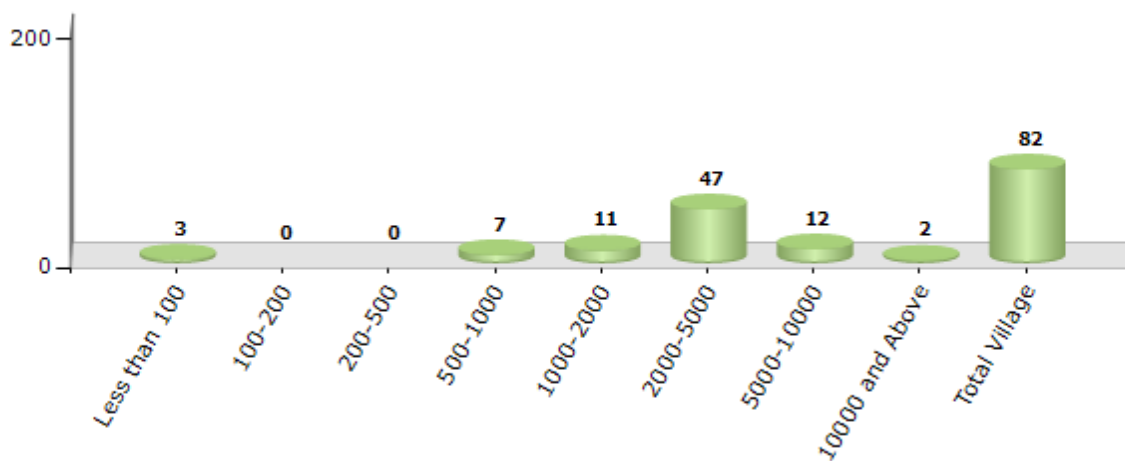
Contd....

Demographics

Number of Villages by Population Size - 2011

Less than 100	100-200	200-500	500-1000	1000-2000	2000-5000	5000-10000	10000 and Above	Total Village
3	0	0	7	11	47	12	2	82

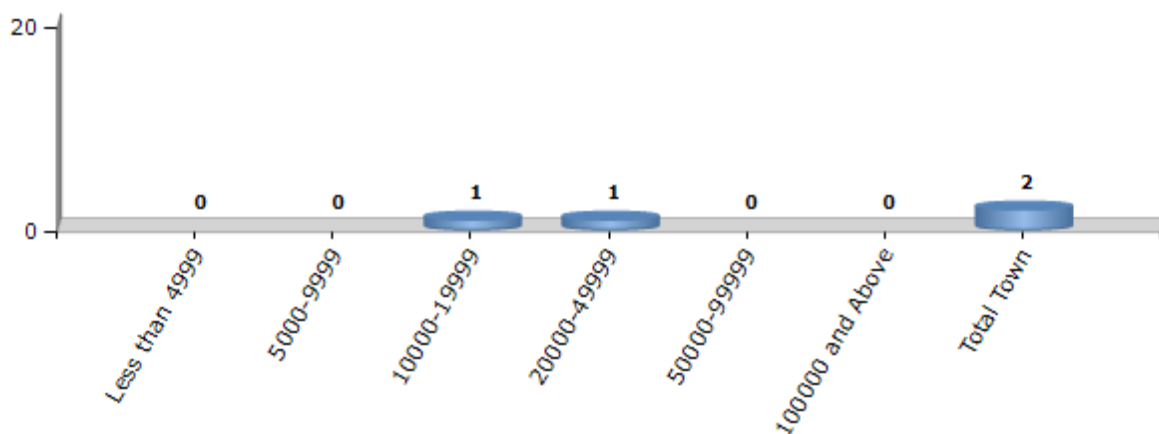
Number of Villages by Population Size - 2011



Number of Towns by Population Size - 2011

Less than 4999	5000-9999	10000-19999	20000-49999	50000-99999	100000 and Above	Total Town
0	0	1	1	0	0	2

Number of Towns by Population Size - 2011

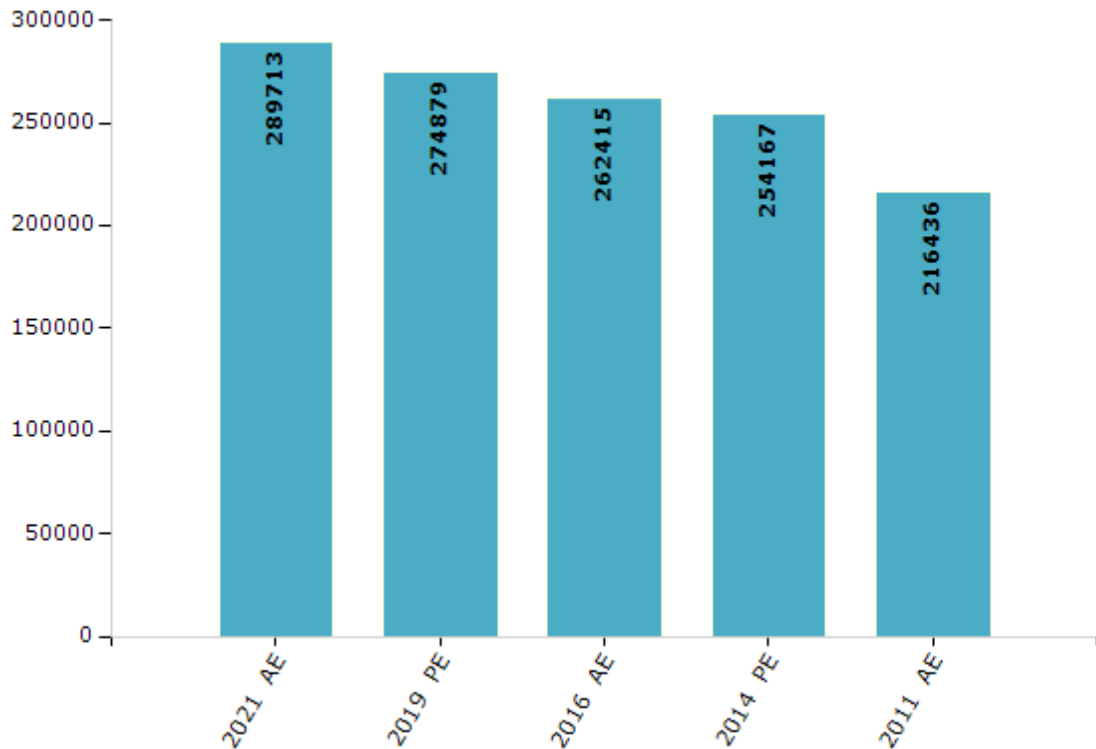


Electoral Features

Electors by Male & Female

Year	Male	Female	Others	Total	Year	Male	Female	Others	Total
2021 AE	141942	147761	10	289713	1999 PE	-	-	-	-
2019 PE	135531	139343	5	274879	1996 AE	-	-	-	-
2016 AE	129398	133012	5	262415	1991 AE	-	-	-	-
2014 PE	126749	127417	1	254167	1989 AE	-	-	-	-
2011 AE	108658	107778	-	216436	1984 AE	-	-	-	-
2009 PE	-	-	-	-	1980 AE	-	-	-	-
2006 AE	-	-	-	-	1977 AE	-	-	-	-
2004 PE	-	-	-	-	1971 AE	-	-	-	-
2001 AE	-	-	-	-	1967 AE	-	-	-	-

Number of Electors

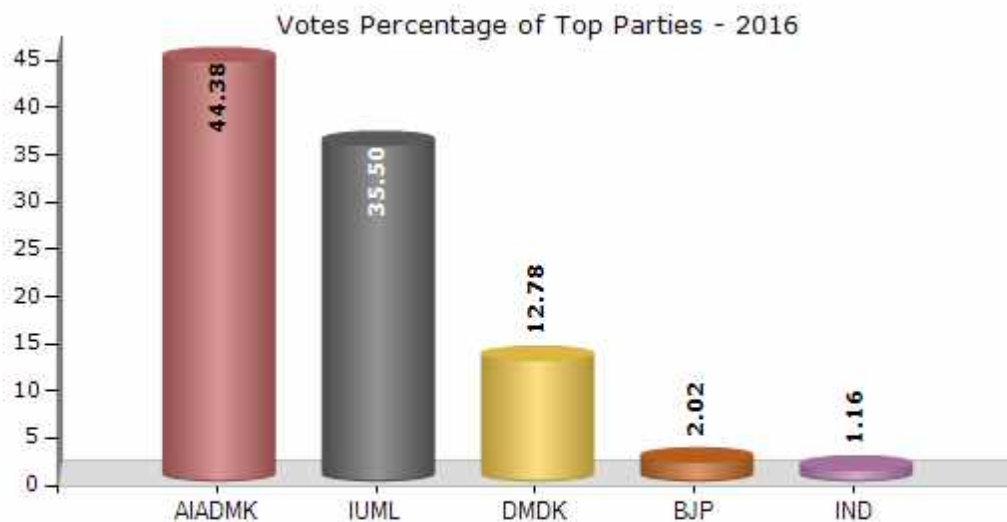


Note : AE : Assembly Election, PE : Assembly Segment of Parliamentary Election

Historical Summary Election Results

Summary Result of Assembly Election - 2016

Candidate Name	Party	Votes	Votes %
Chandrasekar R	AIADMK	91399	44.38
Mohamed Nizam M A	IUML	73122	35.5
Krishna Gopal P	DMDK	26316	12.78
Senthil Deepak C	BJP	4154	2.02
Mohaideen Basha J	IND	2392	1.16
Arunagiri M	NTK	1849	0.9
Leema Sivakumar A	PMK	826	0.4
Manivel P	AIFB(S)	736	0.36
Murugesan P	IND	525	0.25
Pandian V	ETMK	464	0.23
Subramaniyan P	IND	308	0.15
Puspa Henry Raj S	PPIS	308	0.15
Perumal R	AMMK	193	0.09
	NOTA	3364	1.63



Polling Station Level Election Results

Number and Name of Polling Stations (PS) (2021)

Number of Polling Stations	Name of Polling Stations	Number of Polling Stations	Name of Polling Stations
1	Panchayat Union Ele. School, Inam Pudur , East Facing, Terraced Building	18	D.Britto Aided Middle School, T.Udaiyapatti, East West Terraced Building, North Facing, Room No 3
2	Panchayat Union Ele. School Inam Pudur , North Facing, South Side Building,	19	Panchayat Union Ele. School, Karumagoundanpatti, Terraced Building, South Facing,
3	Panchayat Union Middle School, Pannapatti, EastWing Terraced Building, North Facing	20	Panchayat Union Ele. School, Karumagoundanpatti, Terraced Building, West Facing
3A	Panchayat Union Middle School, Pannapatti, EastWing Terraced Building, North Facing	21	Samuthayakudam, Amayapuram, Terraced Building, North Facing.
4	Panchayat Union Middle School, Pannapatti, West Wing Terraced Building, North Facing	21A	Samuthayakudam, Amayapuram, Terraced Building, North Facing.
5	Panchayat Union Middle School Chettiyapatty, North facing, Terraced Building	22	E Sevai Maiyam, Amayapuram, Terraced Building, East Facing.
6	St.Alphonse Aided Ele.School, Vellalapatti, North Portion, Terraced Building, West facing	23	Panchayat Union Middle School, Sundakkampatti , North facing concrete building
7	St.Alphonse Aided Ele.School, Vellalapatti, South Portion, Terraced Building, West Facing.	23A	Panchayat Union Middle School, Sundakkampatti , North facing concrete building
8	Govt.Girls High School, Arasunilaipalayam, East Facing, West Building, Asbestos Roofing,	24	St.Antony Aided Ele.School Amayapuram, Kulathurampatti., West Wing Tiled Roofing, South Facing
8A	Govt.Girls High School, Arasunilaipalayam, East Facing, West Building, Asbestos Roofing,	25	Panchayat union Elementryschool, Thoppupatty , south facing tiled roofing west wing
9	Govt.Girls High School, Arasunilaipalayam, East Building, Asbestos Roofing, West Facing,	26	St.John Aided Ele.School, N.Poolampatti, West Portion New Building, Terraced Building, North Facing
9A	Govt.Girls High School, Arasunilaipalayam, East Building, Asbestos Roofing, West Facing,	27	St.John Aided Ele.School, N.Poolampatti, Terraced New Building, East Portion, North Facing.
10	St.Philominal Aided Ele.school, Aniyappur, South Facing, West Wing, Terraced Building.	28	St.John Aided Ele.School, N.Poolampatti, East Portion New Building, Terraced Building North Facing
11	St.Philominal Aided Ele.School, Aniyappur, East Wing, South Facing, Terraced Building,	29	St.John Aided Ele.School, N.Poolampatti, Middle New Terraced Building. North Facing
12	St.Philominal Aided Ele.School, Aniyappur, East Wing, west facing, south Terraced Building,	30	St.Fathima Ele.School, Athikaripatti, Terraced Building, North Facing
13	Panchayat Union Elementary School, V.Poosaripatti, East Wing, Terraced Building, South Facing	31	Panchayat Union, Ele.School, Thavalaveeranpatti, New Terraced Building, East Facing
14	Panchayat Union Elementary School, V.Poosaripatti, East Wing, Terraced Building, South Facing	32	Panchayat Union, Ele.School, Thavalaveeranpatti, New Terraced Building, West side, East facing,
15	Panchayat Union Elementary School, V.Poosaripatti, East Wing, Terraced Building, South Facing	33	Panchayat Union Ele.School, Venkatasalapuram, New South Building Tiled Roofing, East Facing
15A	Panchayat Union Elementary School, V.Poosaripatti, East Wing, Terraced Building, South Facing	34	Panchayat Union Ele.School, Venkatasalapuram, New South Building, Tiled Roofing, East Facing.
16	D.Britto Aided Middle School, T.Udaiyapatti, East West Building Terraced Building, North Facing, Room No 1	35	Panchayat Union Ele School, Pothapatti , East Wing, Tiled Roofing, South Facing,
17	D.Britto Aided Middle School, T.Udaiyapatti, East West Terraced Building, North Facing, Room No 2	36	Panchayat Union Ele School, Pothapatti , West Wing, Tiled Roofing, South Facing,

Contd....

Polling Station Level Election Results

Polling Station-wise Votes Secured by Overall Top Five Parties in Manapparai Assembly in Assembly Election (AE) under Karur Parliamentary Constituency in Tamil Nadu (2021)

Number of Polling Station	Winner - Abdul Samad P (DMK)	Runner-up - Chandrasekar.R (AIADMK)	3rd - Kanimozhi.P (NTK)	4th - Krishnagopal P (DMDK)	5th - Chandra sekar V (IND)	NOTA	Other	Total Votes Secured
30	224	224	49	24	8	7	11	547
31	193	347	67	24	7	5	15	658
32	125	242	36	6	6	1	19	435
33	225	190	40	16	3	2	15	491
34	191	231	55	22	7	1	16	523
35	251	206	61	7	1	0	4	530
36	487	140	119	17	4	3	32	802
37	306	353	100	13	6	3	26	807
38	230	218	36	14	3	5	11	517
39	232	164	67	12	2	3	8	488
39A	258	209	35	6	4	4	5	521
40	276	211	68	16	8	1	33	613
41	139	182	41	14	0	1	10	387
42	327	208	99	6	3	4	23	670
43	219	103	61	9	0	1	6	399
43A	209	146	16	4	2	3	21	401
44	233	103	120	13	2	0	14	485
44A	229	118	78	8	1	0	21	455
45	260	174	71	19	7	4	27	562
46	186	154	62	36	0	1	3	442
46A	225	152	19	17	2	2	13	430
47	391	227	181	13	7	4	15	838
48	365	176	157	17	4	4	19	742
49	191	180	81	21	0	1	4	478
49A	214	237	50	8	2	1	10	522
50	314	210	68	23	3	4	11	633
51	178	200	62	60	3	5	14	522
52	204	129	62	11	0	1	1	408
52A	187	176	33	4	4	1	8	413
53	198	103	75	6	1	0	6	389
54	275	167	45	5	2	2	7	503
55	244	90	54	8	0	1	2	399
55A	273	95	41	3	1	2	12	427
56	223	92	59	14	0	3	7	398
56A	254	123	49	12	4	2	15	459

Contd....

Polling Station Level Election Results

Winner, Runner-up and 3rd Party Position & Winning Margin According to Polling Stations in Manapparai Assembly in Assembly Election (AE) under Karur Parliamentary Constituency in Tamil Nadu (2021)

Polling Station Number	Winner Party	Winner Votes (%)	Runner-up Party	Runner-up Votes (%)	Winning Margin Votes (%)	Third Party	Third Party Votes (%)	Other Votes (%)
61	NV	NV (NV)	NV	NV (NV)	NV (NV)	NV	NV (NV)	NV (NV)
61A	DMK	213 (47.23)	AIADMK	199 (44.12)	14 (3.11)	DMDK	15 (3.33)	24 (5.32)
62	AIADMK	215 (40.11)	DMK	205 (38.25)	10 (1.86)	NTK	83 (15.49)	33 (6.16)
63	DMK	221 (41.78)	AIADMK	195 (36.86)	26 (4.92)	NTK	56 (10.59)	57 (10.78)
64	DMK	204 (48.23)	AIADMK	141 (33.33)	63 (14.9)	NTK	49 (11.58)	29 (6.86)
64A	DMK	210 (45.45)	AIADMK	197 (42.64)	13 (2.81)	NTK	22 (4.76)	33 (7.14)
65	DMK	351 (87.53)	AIADMK	26 (6.48)	325 (81.05)	NTK	12 (2.99)	12 (2.99)
66	DMK	383 (90.76)	AIADMK	28 (6.64)	355 (84.12)	NTK	3 (0.71)	8 (1.9)
67	DMK	230 (58.08)	AIADMK	85 (21.46)	145 (36.62)	IND (EC)	41 (10.35)	40 (10.1)
67A	DMK	269 (65.13)	AIADMK	74 (17.92)	195 (47.21)	IND (EC)	27 (6.54)	43 (10.41)
68	DMK	439 (86.59)	AIADMK	36 (7.1)	403 (79.49)	NTK	21 (4.14)	11 (2.17)
69	DMK	189 (42.38)	AIADMK	151 (33.86)	38 (8.52)	NTK	58 (13)	48 (10.76)
69A	DMK	211 (46.99)	AIADMK	179 (39.87)	32 (7.12)	NTK	22 (4.9)	37 (8.24)
70	DMK	286 (46.28)	AIADMK	228 (36.89)	58 (9.39)	NTK	74 (11.97)	30 (4.85)
71	DMK	225 (49.02)	AIADMK	122 (26.58)	103 (22.44)	NTK	71 (15.47)	41 (8.93)
71A	DMK	213 (46.81)	AIADMK	197 (43.3)	16 (3.51)	NTK	24 (5.27)	21 (4.62)
72	AIADMK	396 (49.32)	DMK	284 (35.37)	112 (13.95)	NTK	66 (8.22)	57 (7.1)
73	AIADMK	134 (34.1)	DMK	127 (32.32)	7 (1.78)	NTK	65 (16.54)	67 (17.05)
73A	DMK	158 (40.41)	AIADMK	142 (36.32)	16 (4.09)	NTK	38 (9.72)	53 (13.55)
74	DMK	199 (43.74)	AIADMK	179 (39.34)	20 (4.4)	NTK	47 (10.33)	30 (6.59)
74A	AIADMK	207 (47.37)	DMK	180 (41.19)	27 (6.18)	NTK	22 (5.03)	28 (6.41)
75	AIADMK	223 (45.79)	DMK	183 (37.58)	40 (8.21)	NTK	48 (9.86)	33 (6.78)
76	DMK	238 (53.24)	AIADMK	146 (32.66)	92 (20.58)	DMDK	25 (5.59)	38 (8.5)
77	DMK	324 (54.64)	AIADMK	189 (31.87)	135 (22.77)	NTK	52 (8.77)	28 (4.72)
78	DMK	185 (39.78)	AIADMK	184 (39.57)	1 (0.21)	NTK	50 (10.75)	46 (9.89)
78A	AIADMK	240 (53.69)	DMK	154 (34.45)	86 (19.24)	DMDK	21 (4.7)	32 (7.16)
79	DMK	342 (50.67)	AIADMK	236 (34.96)	106 (15.71)	NTK	51 (7.56)	46 (6.81)
80	AIADMK	266 (47)	DMK	231 (40.81)	35 (6.19)	NTK	35 (6.18)	34 (6.01)
81	AIADMK	284 (42.39)	DMK	265 (39.55)	19 (2.84)	NTK	50 (7.46)	71 (10.6)
82	DMK	210 (44.12)	AIADMK	200 (42.02)	10 (2.1)	NTK	38 (7.98)	28 (5.88)
83	AIADMK	286 (42.12)	DMK	278 (40.94)	8 (1.18)	NTK	66 (9.72)	49 (7.22)
84	AIADMK	157 (39.15)	DMK	152 (37.91)	5 (1.24)	NTK	59 (14.71)	33 (8.23)
84A	AIADMK	200 (43.57)	DMK	199 (43.36)	1 (0.21)	NTK	21 (4.58)	39 (8.5)
85	AIADMK	297 (42.13)	DMK	271 (38.44)	26 (3.69)	NTK	75 (10.64)	62 (8.79)
86	AIADMK	298 (49.26)	DMK	178 (29.42)	120 (19.84)	NTK	51 (8.43)	78 (12.89)
87	AIADMK	246 (49.9)	DMK	159 (32.25)	87 (17.65)	NTK	38 (7.71)	50 (10.14)
87A	AIADMK	262 (54.02)	DMK	158 (32.58)	104 (21.44)	DMDK	15 (3.09)	50 (10.31)

Contd....

Socio-Economic Amenities - Rural

Access to Education Facilities

Particulars	Number of Villages (% of Population)				
	Available	Not Available	If Not Available (Distance of Nearest Facility)		
			A	B	C
Govt. Primary School	77 (99)	5 (1)	3 (0)	1 (0)	0 (0)
Private Primary School	28 (49)	54 (51)	1 (1)	0 (0)	0 (0)
Govt. Middle School	67 (94)	15 (6)	9 (3)	2 (0)	0 (0)
Private Middle School	13 (21)	69 (79)	2 (2)	0 (0)	0 (0)
Govt. Secondary School	28 (49)	54 (51)	20 (20)	20 (16)	1 (0)
Private Secondary School	6 (9)	76 (91)	5 (6)	3 (4)	0 (0)
Govt. Senior Secondary School	16 (32)	66 (68)	17 (17)	32 (33)	1 (0)
Private Senior Secondary School	5 (6)	77 (94)	6 (7)	5 (5)	0 (0)
Govt. Arts and Science Degree College	0 (0)	82 (100)	0 (0)	0 (0)	0 (0)
Private Arts and Science Degree College	1 (2)	81 (98)	2 (4)	16 (27)	63 (67)
Govt. Engineering College	0 (0)	82 (100)	0 (0)	0 (0)	0 (0)
Private Engineering College	1 (2)	81 (98)	4 (6)	13 (20)	64 (72)
Govt. Medicine College	0 (0)	82 (100)	0 (0)	0 (0)	82 (100)
Private Medicine College	0 (0)	82 (100)	0 (0)	0 (0)	0 (0)
Govt. Management Institute	0 (0)	82 (100)	0 (0)	0 (0)	0 (0)
Private Management Institute	0 (0)	82 (100)	0 (0)	2 (2)	80 (98)
Govt. Polytechnic	0 (0)	82 (100)	0 (0)	0 (0)	0 (0)
Private Polytechnic	0 (0)	82 (100)	0 (0)	10 (13)	72 (87)
Govt. Vocational Training School/ITI	0 (0)	82 (100)	0 (0)	0 (0)	0 (0)
Private Vocational Training School/ITI	1 (2)	81 (98)	9 (11)	29 (35)	43 (52)
Govt. Non Formal Training Centre	68 (95)	14 (5)	12 (5)	2 (0)	0 (0)
Private Non Formal Training Centre	0 (0)	82 (100)	0 (0)	0 (0)	0 (0)
Govt. School For Disabled	0 (0)	82 (100)	0 (0)	0 (0)	0 (0)
Private School For Disabled	0 (0)	82 (100)	0 (0)	0 (0)	82 (100)
Government Others	0 (0)	82 (100)	0 (0)	0 (0)	0 (0)
Private Others	0 (0)	82 (100)	0 (0)	0 (0)	0 (0)

Note : Distance A : Less than 5 km; B : Between 5-10 km; C : 10+ km.; Source : Data Analysis is based on 2011 Census.

DISCLAIMER

The Terms of Use and Disclaimer of Datanet India Private Limited (hereinafter referred to as "Datanet") for use of this analysis report of **Manapparai Assembly Constituency (Manapparai Vidhan Sabha)** :-

1. **Assembly Factbook™** is a Registered Trade Mark owned by Datanet.
2. All the maps are sketched and graphical representation only and have not been drawn to the scale and also not to represent the actual geographical area or boundary of the unit.
3. The data for the aforesaid analysis is based on authentic sources and has been culled from the various publications of Census, CSO and NSSO for district and block level data, various central and state government departments, Central & State Elections Commissions and the concerned Returning Officers' releases, Electoral Rolls, Election results and allied publications, internal assessment, surveys, estimates and analysis. Therefore, certain adjustment of data at micro level may have been done to arrive closer to the macro data.
4. Data have been provided on an "As Is" and "As AVAILABLE" basis
5. The colours shown in the maps or diagram and charts of a particular party, alliance or AC are indicative and do not represent them.
6. This publication which includes maps, sheets, graphs and data would be the property under copyright of Datanet only. The user may use these for its internal study, analysis and research purposes. It's public display, re-selling or any commercial uses by the user are not allowed.
7. Datanet has taken due care and caution in compilation and processing of data and allied information, but does not guarantee the accuracy, adequacy or completeness of any information/analysis and will be not responsible for any errors or omissions or for the results obtained from the use of such information/analysis.
8. All the contents for the publication have been culled from various authentic sources and Datanet reasonably believes such sources to be reliable, but does not make any representations, express or implied as to the accuracy or fitness of use of such information. The information or contents of the information/analysis do not constitute advice and should not be relied upon in making (or refraining from making) any decision. Any reliance placed upon the information provided by Datanet is the sole responsibility and strictly at the user's risk.
9. In no event will Datanet be liable for any damages (including, without limitation, damages for loss of business projects, or loss of profits) arising in contract, tort or otherwise from the use of or inability to use any of its contents, or from any action taken (or refrained from being taken) as a result of using the analysis or any of its contents. Datanet its directors, owners, editors, officials, employees, distributor and agents or any associate will not be liable for any errors in the information contained or any consequences arising from the use of the contents of the provided information/analysis.
10. If any provision of these terms and conditions is held invalid or illegal or unenforceable for any reason by any court of competent jurisdiction, such provision shall be severed and the remainder of provisions of the terms and conditions shall continue in full force and effect as if the Term of Use had been executed with the invalid, illegal or unenforceable provision eliminated.
11. If there are any discrepancies in the information provided, please bring it to attention of Datanet for suitable rectification measures.

**Buy Online This Complete Book At
Datanet India eBooks Store**

www.indiastatpublications.com

or go directly at

[http://www.indiastatpublications.com/
Assembly_factbook/Tamil_Nadu/Karur/Manapparai](http://www.indiastatpublications.com/Assembly_factbook/Tamil_Nadu/Karur/Manapparai)

 **india**stat**elections**

