



Tamil Nadu

Assembly Factbook™

Vedasandur Assembly Constituency



Key Electoral Data of Vedasandur
Assembly Constituency (Vidhan Sabha)



indiastatpublications

Tamil Nadu

Assembly Factbook™

Vedasandur Assembly Constituency



Vedasandur Vidhan Sabha

Editor & Director

Dr. R.K. Thukral

Research Editor

Dr. Shafeeq Rahman

Compiled, Researched and Published by Datanet India Pvt. Ltd.

D-100, 1st Floor,

Okhla Industrial Area, Phase-I,
New Delhi- 110020.

Ph.: 91-11- 43580781-84

Email : support@indiastatpublications.com

Website : www.indiastatelections.com

Online Book Store :

www.indiastatpublications.com

Report No. : AFB/TN-133-0125

ISBN : 978-93-86683-11-3

First Edition : January, 2018

Eighth Updated Edition : January, 2025

Price : Rs. 11500/-

US\$ 310

© Datanet India Pvt. Ltd.

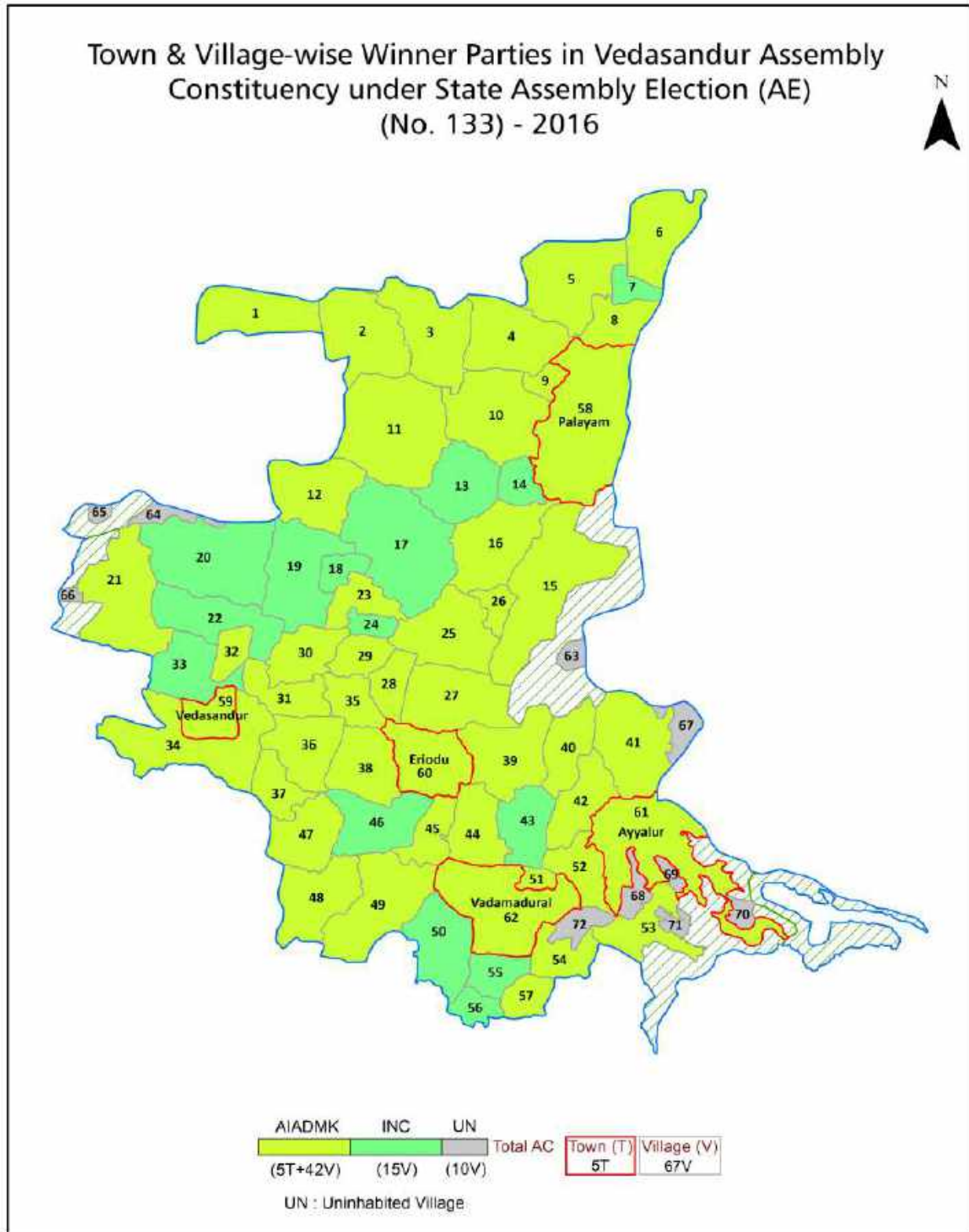
All rights reserved. No part of this book may be reproduced, stored in a retrieval system or transmitted in any form or by any means, mechanical photocopying, photographing, scanning, recording or otherwise without the prior written permission of the publisher. Please refer to Disclaimer at page no. 258 for the use of this publication.

Printed in India

Contents

No.	Particulars	Page No.
	Introduction	
1	Assembly Constituency - (Vidhan Sabha) at a Glance Features of Assembly as per Delimitation Commission of India (2008)	1-2
	Location and Political Maps	
2	Location Map Boundaries of Assembly Constituency - (Vidhan Sabha) in District Boundaries of Assembly Constituency under Parliamentary Constituency - (Lok Sabha) Town & Village-wise Winner Parties- 2024, 2021, 2019, 2016, 2014, 2011 and 2009	3-11
	Administrative Setup (2011)	
3	District Sub-district Towns Villages Inhabited Villages Uninhabited Villages Village Panchayat Intermediate Panchayat	12-15
	Demographics (2011)	
4	Population Households Rural/Urban Population Towns and Villages by Population Size Sex Ratio (Total & 0-6 Years) Religious Population Social Population Literacy Rate	16-17
	Electoral Features	
5	Important Dates of Last Elections Held Electors by Gender Service Electors Voters Voters Turnout Polling Stations & Average Number of Electors per Polling Station Electors by Age Group Present Elected Representatives	18-23
	Historical Summary Election Results	
6	Vote Share of Major Parties Winning Margin (Number & Percentage) Polarity of Parties Summary Result of Assembly Segment of Parliamentary Elections 2024, 2019, 2014, 2009, 2004 and 1999 Summary Result of Assembly Elections 2021, 2016, 2011, 2006, 2001, 1996, 1991, 1989, 1984, 1980, 1977, 1971 and 1967	24-47
	Polling Station Level Election Results	
7	Name and Number of Polling Station 2024, 2021, 2019, 2016, 2014, 2011 and 2009 Polling Station-wise Electors, Voters & Voters Turnout 2024, 2021, 2019, 2016, 2014, 2011 and 2009 Polling Station wise Elections Results 2024, 2021, 2019, 2016, 2014, 2011 and 2009	48-237
	Share of Assembly Constituency	
8	Share of Assembly Constituency - (Vidhan Sabha) in State, District and Parliamentary Constituency - (Lok Sabha)	238
	Socio-Economic Amenities (2011)	
9	Access to Administrative Units Agricultural, Manufacturing and Industrial Commodities Demographic Indicators Education Health & Manpower Drinking Water Supply Sanitation Entertainment and Recreations Infrastructure Power Food Allocation Distribution and Marketing of Agriculture Commodities Infrastructure Transport and Road Infrastructure Communication Banking and Financial Services Land Use Irrigation Source	239-254
10	Abbreviation & Sources	255-257
11	Disclaimer	258

Location & Political Map



Administrative Setup

List of Village Panchayat & Intermediate Panchayat (Block) Name - 2011

Village Name	Village Panchayat Name	Intermediate Panchayat Name
Alambadi	Alambadi	Guziliamparai
Ammapatti	Ammapatti	Vedasandur
Chinnaluppai	Chinnaluppai	Guziliamparai
Chittur	E. Chittur	Vedasandur
Deendakkal	Karungal	Guziliamparai
Dhalipatti	Dholipatti	Guziliamparai
Gudalur	Gudalur	Guziliamparai
Kaithian Kottai	Viruthalaipatti, Palapatti	Vedasandur
Kalvarpatti	Kalvarpatti	Vedasandur
Kanapadi	Kanapadi	Vadamadurai
Karikali	Karikali	Guziliamparai
Karungal	Karungal	Guziliamparai
Kollapatti	Morepatti	Vadamadurai
Kombai (R)	Kombai R	Guziliamparai
Komberipatti	Komberipatti	Vadamadurai
Koombur	Koombur	Guziliamparai
Koovakkapatti	Koovakkapatti	Vedasandur
Kottanatham	Kottanatham	Guziliamparai
Kudappam	Kudappam	Vedasandur
Kuddam	Kuttam	Vedasandur
Kulathupatti	Kulathupatti	Vedasandur
Kulathur	Kulathur	Vadamadurai
Landakottai	Landakottai	Guziliamparai
Mallapuram	Mallapuram	Guziliamparai
Malvarpatti	Malvarpatti	Vedasandur
Marambadi	Marambadi	Vedasandur
Morepatti	Morepatti	Vadamadurai
Nagayakottai	Nagayakottai	Vedasandur
Nallamanarkottai	Nallamanarkottai	Vedasandur

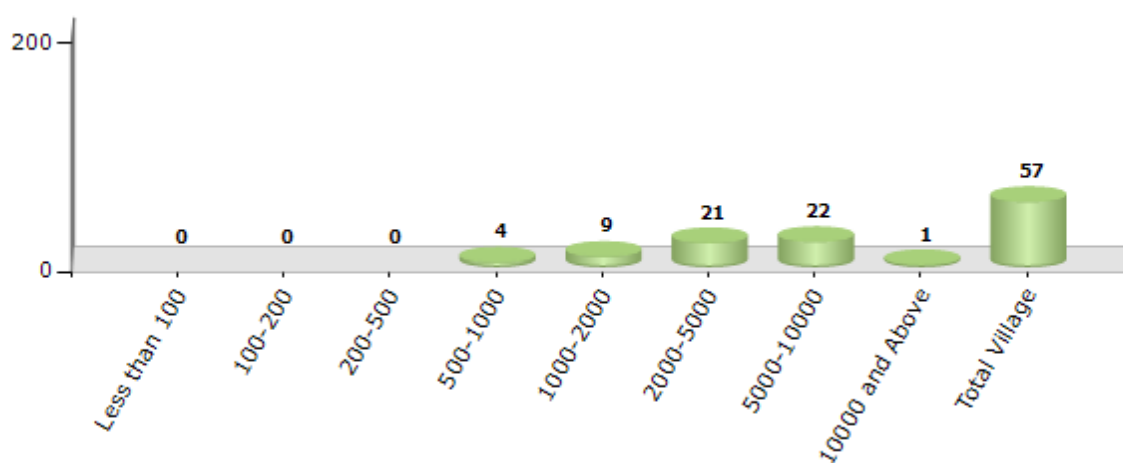
Contd....

Demographics

Number of Villages by Population Size - 2011

Less than 100	100-200	200-500	500-1000	1000-2000	2000-5000	5000-10000	10000 and Above	Total Village
0	0	0	4	9	21	22	1	57

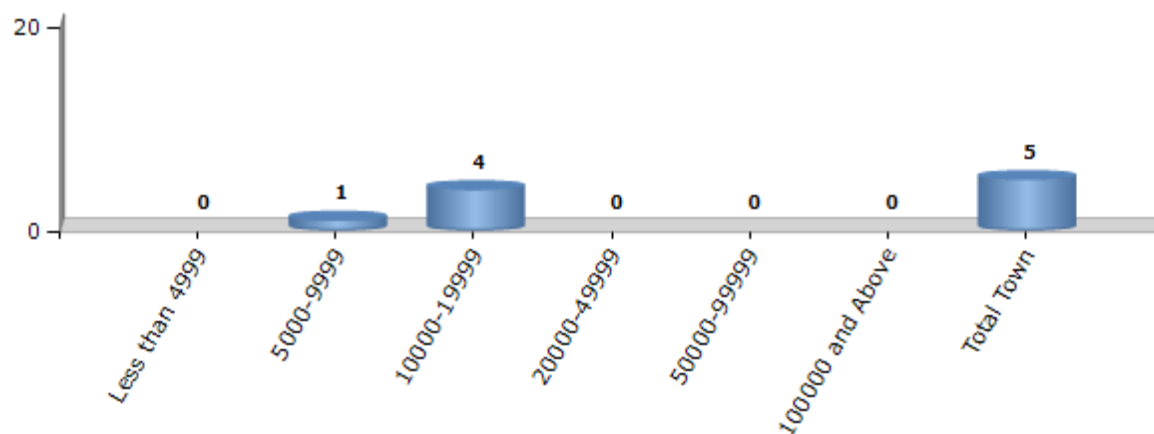
Number of Villages by Population Size - 2011



Number of Towns by Population Size - 2011

Less than 4999	5000-9999	10000-19999	20000-49999	50000-99999	100000 and Above	Total Town
0	1	4	0	0	0	5

Number of Towns by Population Size - 2011

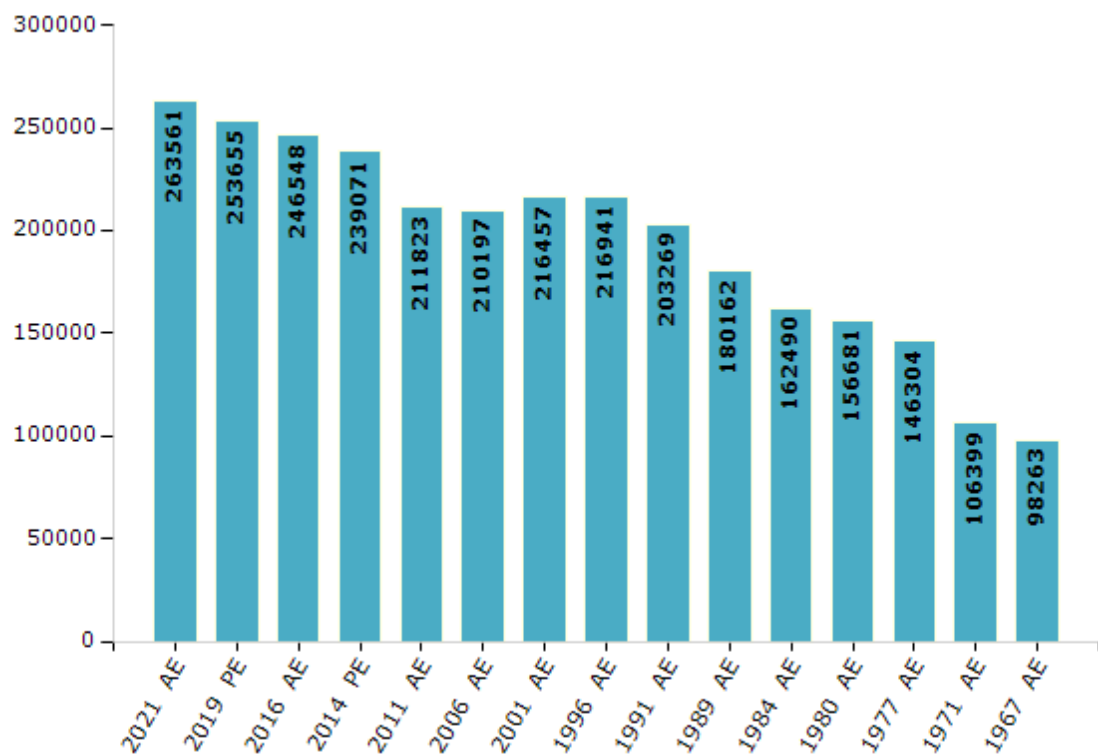


Electoral Features

Electors by Male & Female

Year	Male	Female	Others	Total	Year	Male	Female	Others	Total
2021 AE	129061	134500	0	263561	1999 PE	-	-	-	-
2019 PE	124764	128891	0	253655	1996 AE	107009	109932	-	216941
2016 AE	121849	124695	4	246548	1991 AE	100786	102483	-	203269
2014 PE	119126	119944	1	239071	1989 AE	89190	90972	-	180162
2011 AE	106165	105658	-	211823	1984 AE	79583	82907	-	162490
2009 PE	-	-	-	-	1980 AE	76961	79720	-	156681
2006 AE	103007	107190	-	210197	1977 AE	71628	74676	-	146304
2004 PE	-	-	-	-	1971 AE	51942	54457	-	106399
2001 AE	106559	109898	-	216457	1967 AE	-	-	-	98263

Number of Electors



Note : AE : Assembly Election, PE : Assembly Segment of Parliamentary Election

Historical Summary Election Results

Summary Result of Assembly Election - 2016

Candidate Name	Party	Votes	Votes %
Paramasivam V.P.B	AIADMK	97555	49.13
Sivasakthivel Gounder R	INC	77617	39.09
Balu S.R.K	DMDK	12445	6.27
Kannan R	IND	2512	1.27
Palanichamy M	BSP	1264	0.64
Vengadash S	IND	1206	0.61
Mohanraj S	NTK	932	0.47
Ravi K	IND	481	0.24
Palanichamy C	PMK	480	0.24
Sivaranjani S	IJK	477	0.24
Palanisamy A	IND	426	0.21
Mani P	KMDK	272	0.14
Jayanthi P	CPI(ML)(L)	221	0.11
Maneeshankar M.G	RSPS	214	0.11
Kannan P	IND	200	0.1
	NOTA	2256	1.14

Polling Station Level Election Results

Number and Name of Polling Stations (PS) (2021)

Number of Polling Stations	Name of Polling Stations	Number of Polling Stations	Name of Polling Stations
1	Panchayat Union Ele School South Facing Rcc Building Rengapalayam, H/o.Thirukkoomnam	19A	Panchayat Union Ele School East Facing Tiled Building D.Gudalur
2	Panchayat Union Ele School North Facing Rcc Building Thirukkoomnam	20	V.O.C. Aided High School, South facing Rcc building D.Gudalur
3	Saraswathi Aided Middle School East Facing Rcc Building North Portion Narasingapuram, H/o.Thirukkoomnam	21	Panchayat Union Ele School South Facing Rcc Building Poosaripatti, H/o.D.Gudalur
4	Panchayat Union Ele. School North Facing Tiled Building Nochipatti, H/o.R.Vellodu	22	Panchayat Union Ele School South Facing Tiled Building Poosaripatti, H/o.D.Gudalur
5	Govt. Higher Secondary School East Facing South Portion Rcc Building R.Vellodu, H/o.R.Vellodu	23	Panchayat Union Middle School East Facing Rcc Building Jakkalappanaickan ur, H/o.D.Gudalur
6	Panchayat Union Ele School North Facing Tiled Building Vadagampadi, H/o.R.Vellodu	24	Panchayat Union Ele School North Facing Tiled Building S.Pudukottai, H/o.D.Gudalur
7	Panchayat Union Primary School North Facing Tiled Building Chatrapatti, H/o.Alambadi	24A	Panchayat Union Ele School North Facing Tiled Building S.Pudukottai, H/o.D.Gudalur
8	Panchayat Union Ele. School North Facing Rcc Building (South Portion) Pappanaickenpatti, H/o.Alambadi	25	Govt. Higher Secondary School North Facing Rcc Building 6Th First Room Lanthakottai
9	Panchayat Union Ele. School South Facing Tiled Building Kollapatti, H/o.Alambadi	26	Govt. Higher Secondary School North Facing Rcc Building 6Th 2Nd Room Lanthakottai
9A	Panchayat Union Ele. School South Facing Tiled Building Kollapatti, H/o.Alambadi	27	Selvavinayagar Aided Ele School North Facing Tiled Building East Wing Lanthakottai
10	Panchayat Union Middle School West Facing Tiled Building Ccc Quarry Ccc Quarry, H/o.Alambadi	28	Selvavinayagar Aided Ele School North Facing Tiled Building West Wing Lanthakottai
11	Panchayat Union Ele. School North Facing Tiled Building Pandithakaranur, H/o.Alambadi	29	Panchayat Union Middle School Old Tiled Building Thirumanickapura m, H/o.Landakottai
12	Panchayat Union Ele. School South Facing Rcc Building Servaikkaranpatt i, H/o.Kottanatham	30	Panchayat Union Elementary School East Facing Tiled Building T.Chettiyur H/o.Karungal
12A	Panchayat Union Ele. School South Facing Rcc Building Servaikkaranpatt i, H/o.Kottanatham	31	Panchayat Union Elementary School West Facing Rcc Building South Portion K.Anaipatti, H/o.Karungal
13	Panchayat Union Ele. School North Facing Rcc Building East Portion Servaikkaranpatt i, H/o.Kottanatham	32	Panchayat Union Elementary School West Facing New Rcc Building North K.Anaipatti, H/o.Karungal
14	Panchayat Union Ele. School South Facing Tiled Building Tholipatti, H/o.Tholipatti	33	Panchayat Union Ele School South Facing Tiled Building Chinnathambipatti, H/o.Theendakkal
15	Panchayat Union Ele. School North Facing Rcc Building Kottanatham	34	Panchayat Union Ele School South Facing Tiled Building Chinnalagupuram H/o. Theendakkal
16	Panchayat Union Ele. School South Facing Rcc Building Kottanatham	35	Thirumurugan Aided Middle School East Portion South Facing Asbestos Building Palayam
17	Panchayat Union Ele. School North Facing Tiled Building Vasanthakathirpalayam, H/o.Kottanatham	35A	Thirumurugan Aided Middle School East Portion South Facing Asbestos Building Palayam
18	Panchayat Union Ele School East Facing Addl. Rcc Building D.Gudalur	36	Thirumurugan Aided Middle School West Portion South Facing Asbestos Building Palayam
19	Panchayat Union Ele School East Facing Tiled Building D.Gudalur	36A	Thirumurugan Aided Middle School West Portion South Facing Asbestos Building Palayam

Contd....

Polling Station Level Election Results

Polling Station-wise Votes Secured by Overall Top Five Parties in Vedasandur Assembly in Assembly Election (AE) under Karur Parliamentary Constituency in Tamil Nadu (2021)

Number of Polling Station	Winner - Gandhirajans (DMK)	Runner-up - Paramasivam V P B (AIADMK)	3rd - Pothumani R (NTK)	4th - Ramasamy P (AMMKMNKZ)	5th - Palani chamy B (IND)	NOTA	Other	Total Votes Secured
32	376	321	22	2	1	4	22	748
33	326	306	19	6	4	6	17	684
34	242	165	18	5	4	0	11	445
35	211	176	32	17	1	3	10	450
35A	221	217	7	4	3	3	19	474
36	239	161	32	7	0	3	9	451
36A	223	192	7	4	3	2	17	448
37	306	383	37	10	0	2	11	749
38	269	193	34	4	0	3	8	511
38A	214	234	15	0	3	3	22	491
39	341	290	40	4	4	6	27	712
40	213	214	23	5	0	0	18	473
40A	194	246	4	2	4	3	17	470
41	215	213	28	9	4	0	13	482
41A	181	244	8	4	9	0	18	464
42	181	271	9	1	4	0	18	484
43	323	365	41	5	0	4	13	751
44	374	290	44	3	1	2	22	736
45	252	240	34	0	1	1	11	539
46	402	248	17	4	1	6	16	694
47	328	224	27	4	3	1	18	605
48	174	176	35	2	10	5	12	414
48A	180	221	13	0	6	1	15	436
49	432	176	45	1	2	3	25	684
50	226	279	22	1	0	4	13	545
51	285	289	25	6	2	1	11	619
52	410	248	20	2	1	0	8	689
53	115	132	5	0	0	0	11	263
54	243	124	15	6	0	4	10	402
54A	266	150	7	4	1	0	8	436
55	295	240	4	1	15	1	5	561
56	262	168	10	5	0	1	8	454
57	270	190	16	2	2	1	11	492
58	237	276	6	5	1	4	10	539
59	131	102	5	0	0	0	2	240

Contd....

Polling Station Level Election Results

Winner, Runner-up and 3rd Party Position & Winning Margin According to Polling Stations in Vedasandur Assembly in Assembly Election (AE) under Karur Parliamentary Constituency in Tamil Nadu (2021)

Polling Station Number	Winner Party	Winner Votes (%)	Runner-up Party	Runner-up Votes (%)	Winning Margin Votes (%)	Third Party	Third Party Votes (%)	Other Votes (%)
64	DMK	357 (47.86)	AIADMK	329 (44.1)	28 (3.76)	NTK	35 (4.69)	25 (3.35)
65	AIADMK	211 (49.07)	DMK	205 (47.67)	6 (1.4)	NTK	10 (2.33)	4 (0.93)
66	DMK	297 (50.6)	AIADMK	200 (34.07)	97 (16.53)	IND (PR)	56 (9.54)	34 (5.79)
67	DMK	212 (61.81)	AIADMK	86 (25.07)	126 (36.74)	NTK	30 (8.75)	15 (4.37)
68	DMK	181 (49.45)	AIADMK	131 (35.79)	50 (13.66)	NTK	43 (11.75)	11 (3.01)
68A	DMK	230 (54.89)	AIADMK	146 (34.84)	84 (20.05)	NTK	29 (6.92)	14 (3.34)
69	DMK	345 (51.42)	AIADMK	279 (41.58)	66 (9.84)	NTK	32 (4.77)	15 (2.24)
70	DMK	418 (53.94)	AIADMK	291 (37.55)	127 (16.39)	NTK	31 (4)	35 (4.52)
71	AIADMK	279 (48.44)	DMK	251 (43.58)	28 (4.86)	IND (PB)	12 (2.08)	34 (5.9)
72	AIADMK	278 (48.43)	DMK	251 (43.73)	27 (4.7)	NTK	21 (3.66)	24 (4.18)
73	DMK	463 (64.57)	AIADMK	199 (27.75)	264 (36.82)	NTK	33 (4.6)	22 (3.07)
74	DMK	259 (66.75)	AIADMK	113 (29.12)	146 (37.63)	NTK	10 (2.58)	6 (1.55)
75	DMK	216 (49.43)	AIADMK	159 (36.38)	57 (13.05)	NTK	46 (10.53)	16 (3.66)
75A	DMK	210 (51.85)	AIADMK	160 (39.51)	50 (12.34)	NTK	12 (2.96)	23 (5.68)
76	DMK	289 (48.65)	AIADMK	236 (39.73)	53 (8.92)	NTK	39 (6.57)	30 (5.05)
77	DMK	258 (55.72)	AIADMK	170 (36.72)	88 (19)	NTK	18 (3.89)	17 (3.67)
78	AIADMK	252 (59.57)	DMK	147 (34.75)	105 (24.82)	NTK	10 (2.36)	14 (3.31)
79	DMK	225 (55.83)	AIADMK	148 (36.72)	77 (19.11)	NTK	13 (3.23)	17 (4.22)
79A	DMK	250 (55.31)	AIADMK	166 (36.73)	84 (18.58)	NTK	12 (2.65)	24 (5.31)
80	AIADMK	212 (44.92)	DMK	186 (39.41)	26 (5.51)	NTK	38 (8.05)	36 (7.63)
80A	AIADMK	245 (47.39)	DMK	223 (43.13)	22 (4.26)	NTK	16 (3.09)	33 (6.38)
81	DMK	431 (61.93)	AIADMK	213 (30.6)	218 (31.33)	NTK	32 (4.6)	20 (2.87)
82	AIADMK	244 (46.3)	DMK	197 (37.38)	47 (8.92)	NTK	39 (7.4)	47 (8.92)
83	DMK	231 (46.48)	AIADMK	227 (45.67)	4 (0.81)	NTK	25 (5.03)	14 (2.82)
84	DMK	285 (60.9)	AIADMK	147 (31.41)	138 (29.49)	NTK	18 (3.85)	18 (3.85)
84A	DMK	267 (53.72)	AIADMK	211 (42.45)	56 (11.27)	IND (PR)	4 (0.8)	15 (3.02)
85	DMK	433 (54.06)	AIADMK	309 (38.58)	124 (15.48)	NTK	24 (3)	35 (4.37)
86	DMK	353 (59.03)	AIADMK	197 (32.94)	156 (26.09)	NTK	23 (3.85)	25 (4.18)
87	AIADMK	252 (51.53)	DMK	203 (41.51)	49 (10.02)	NTK	17 (3.48)	17 (3.48)
88	DMK	376 (57.49)	AIADMK	233 (35.63)	143 (21.86)	NTK	22 (3.36)	23 (3.52)
89	AIADMK	225 (45.18)	DMK	223 (44.78)	2 (0.4)	NTK	21 (4.22)	29 (5.82)
90	DMK	275 (50.37)	AIADMK	224 (41.03)	51 (9.34)	NTK	23 (4.21)	24 (4.4)
91	DMK	228 (52.29)	AIADMK	175 (40.14)	53 (12.15)	NTK	11 (2.52)	22 (5.05)
91A	DMK	252 (56)	AIADMK	174 (38.67)	78 (17.33)	IND (PR)	6 (1.33)	18 (4)
92	DMK	183 (43.16)	AIADMK	165 (38.92)	18 (4.24)	AMMKMNKZ	36 (8.49)	40 (9.43)
93	AIADMK	332 (47.23)	DMK	329 (46.8)	3 (0.43)	NTK	17 (2.42)	25 (3.56)
94	AIADMK	281 (49.73)	DMK	228 (40.35)	53 (9.38)	NTK	37 (6.55)	19 (3.36)

Contd....

Socio-Economic Amenities - Rural

Access to Education Facilities

Particulars	Number of Villages (% of Population)				
	Available	Not Available	If Not Available (Distance of Nearest Facility)		
			A	B	C
Govt. Primary School	57 (100)	0 (0)	0 (0)	0 (0)	0 (0)
Private Primary School	15 (29)	42 (71)	0 (0)	0 (0)	0 (0)
Govt. Middle School	40 (87)	17 (13)	11 (7)	3 (4)	0 (0)
Private Middle School	4 (5)	53 (95)	1 (2)	0 (0)	0 (0)
Govt. Secondary School	14 (33)	43 (67)	17 (26)	16 (28)	2 (2)
Private Secondary School	3 (3)	54 (97)	2 (1)	3 (6)	0 (0)
Govt. Senior Secondary School	5 (14)	52 (86)	14 (24)	27 (46)	7 (9)
Private Senior Secondary School	1 (3)	56 (97)	1 (1)	3 (6)	0 (0)
Govt. Arts and Science Degree College	0 (0)	57 (100)	0 (0)	0 (0)	38 (70)
Private Arts and Science Degree College	0 (0)	57 (100)	0 (0)	2 (5)	17 (25)
Govt. Engineering College	0 (0)	57 (100)	0 (0)	0 (0)	17 (29)
Private Engineering College	1 (3)	56 (97)	0 (0)	2 (6)	37 (62)
Govt. Medicine College	0 (0)	57 (100)	0 (0)	0 (0)	51 (90)
Private Medicine College	0 (0)	57 (100)	0 (0)	0 (0)	6 (10)
Govt. Management Institute	0 (0)	57 (100)	0 (0)	1 (3)	37 (68)
Private Management Institute	0 (0)	57 (100)	0 (0)	0 (0)	19 (29)
Govt. Polytechnic	0 (0)	57 (100)	0 (0)	1 (2)	19 (28)
Private Polytechnic	1 (3)	56 (97)	0 (0)	7 (11)	29 (57)
Govt. Vocational Training School/ITI	0 (0)	57 (100)	0 (0)	2 (5)	23 (33)
Private Vocational Training School/ITI	0 (0)	57 (100)	1 (0)	10 (18)	21 (44)
Govt. Non Formal Training Centre	15 (29)	42 (71)	1 (1)	1 (3)	33 (50)
Private Non Formal Training Centre	15 (29)	42 (71)	1 (6)	0 (0)	6 (12)
Govt. School For Disabled	0 (0)	57 (100)	0 (0)	1 (3)	37 (57)
Private School For Disabled	0 (0)	57 (100)	0 (0)	0 (0)	19 (40)
Government Others	0 (0)	57 (100)	0 (0)	0 (0)	0 (0)
Private Others	0 (0)	57 (100)	0 (0)	0 (0)	0 (0)

Note : Distance A : Less than 5 km; B : Between 5-10 km; C : 10+ km.; Source : Data Analysis is based on 2011 Census.

DISCLAIMER

The Terms of Use and Disclaimer of Datanet India Private Limited (hereinafter referred to as "Datanet") for use of this analysis report of **Vedasandur Assembly Constituency (Vedasandur Vidhan Sabha)** :-

1. **Assembly Factbook™** is a Registered Trade Mark owned by Datanet.
2. All the maps are sketched and graphical representation only and have not been drawn to the scale and also not to represent the actual geographical area or boundary of the unit.
3. The data for the aforesaid analysis is based on authentic sources and has been culled from the various publications of Census, CSO and NSSO for district and block level data, various central and state government departments, Central & State Elections Commissions and the concerned Returning Officers' releases, Electoral Rolls, Election results and allied publications, internal assessment, surveys, estimates and analysis. Therefore, certain adjustment of data at micro level may have been done to arrive closer to the macro data.
4. Data have been provided on an "As Is" and "As AVAILABLE" basis
5. The colours shown in the maps or diagram and charts of a particular party, alliance or AC are indicative and do not represent them.
6. This publication which includes maps, sheets, graphs and data would be the property under copyright of Datanet only. The user may use these for its internal study, analysis and research purposes. It's public display, re-selling or any commercial uses by the user are not allowed.
7. Datanet has taken due care and caution in compilation and processing of data and allied information, but does not guarantee the accuracy, adequacy or completeness of any information/analysis and will be not responsible for any errors or omissions or for the results obtained from the use of such information/analysis.
8. All the contents for the publication have been culled from various authentic sources and Datanet reasonably believes such sources to be reliable, but does not make any representations, express or implied as to the accuracy or fitness of use of such information. The information or contents of the information/analysis do not constitute advice and should not be relied upon in making (or refraining from making) any decision. Any reliance placed upon the information provided by Datanet is the sole responsibility and strictly at the user's risk.
9. In no event will Datanet be liable for any damages (including, without limitation, damages for loss of business projects, or loss of profits) arising in contract, tort or otherwise from the use of or inability to use any of its contents, or from any action taken (or refrained from being taken) as a result of using the analysis or any of its contents. Datanet its directors, owners, editors, officials, employees, distributor and agents or any associate will not be liable for any errors in the information contained or any consequences arising from the use of the contents of the provided information/analysis.
10. If any provision of these terms and conditions is held invalid or illegal or unenforceable for any reason by any court of competent jurisdiction, such provision shall be severed and the remainder of provisions of the terms and conditions shall continue in full force and effect as if the Term of Use had been executed with the invalid, illegal or unenforceable provision eliminated.
11. If there are any discrepancies in the information provided, please bring it to attention of Datanet for suitable rectification measures.

Buy Online This Complete Book At
Datanet India eBooks Store

www.indiastatpublications.com

or go directly at

[http://www.indiastatpublications.com/
Assembly_factbook/Tamil_Nadu/Karur/ Vedasandur](http://www.indiastatpublications.com/Assembly_factbook/Tamil_Nadu/Karur/Vedasandur)

 **indiastat**elections

