



Tamil Nadu

Assembly Factbook™

Viralimalai Assembly Constituency



Key Electoral Data of Viralimalai
Assembly Constituency (Vidhan Sabha)



indiastatpublications

Tamil Nadu

Assembly Factbook™

Viralimalai Assembly Constituency



Viralimalai Vidhan Sabha

Editor & Director

Dr. R.K. Thukral

Research Editor

Dr. Shafeeq Rahman

Compiled, Researched and Published by Datanet India Pvt. Ltd.

D-100, 1st Floor,

Okhla Industrial Area, Phase-I,
New Delhi- 110020.

Ph.: 91-11- 43580781-84

Email : support@indiastatpublications.com

Website : www.indiastatelections.com

Online Book Store :

www.indiastatpublications.com

Report No. : AFB/TN-179-0125

ISBN : 978-93-5313-921-6

First Edition : January, 2018

Eighth Updated Edition : January, 2025

Price : Rs. 11500/-

US\$ 310

© Datanet India Pvt. Ltd.

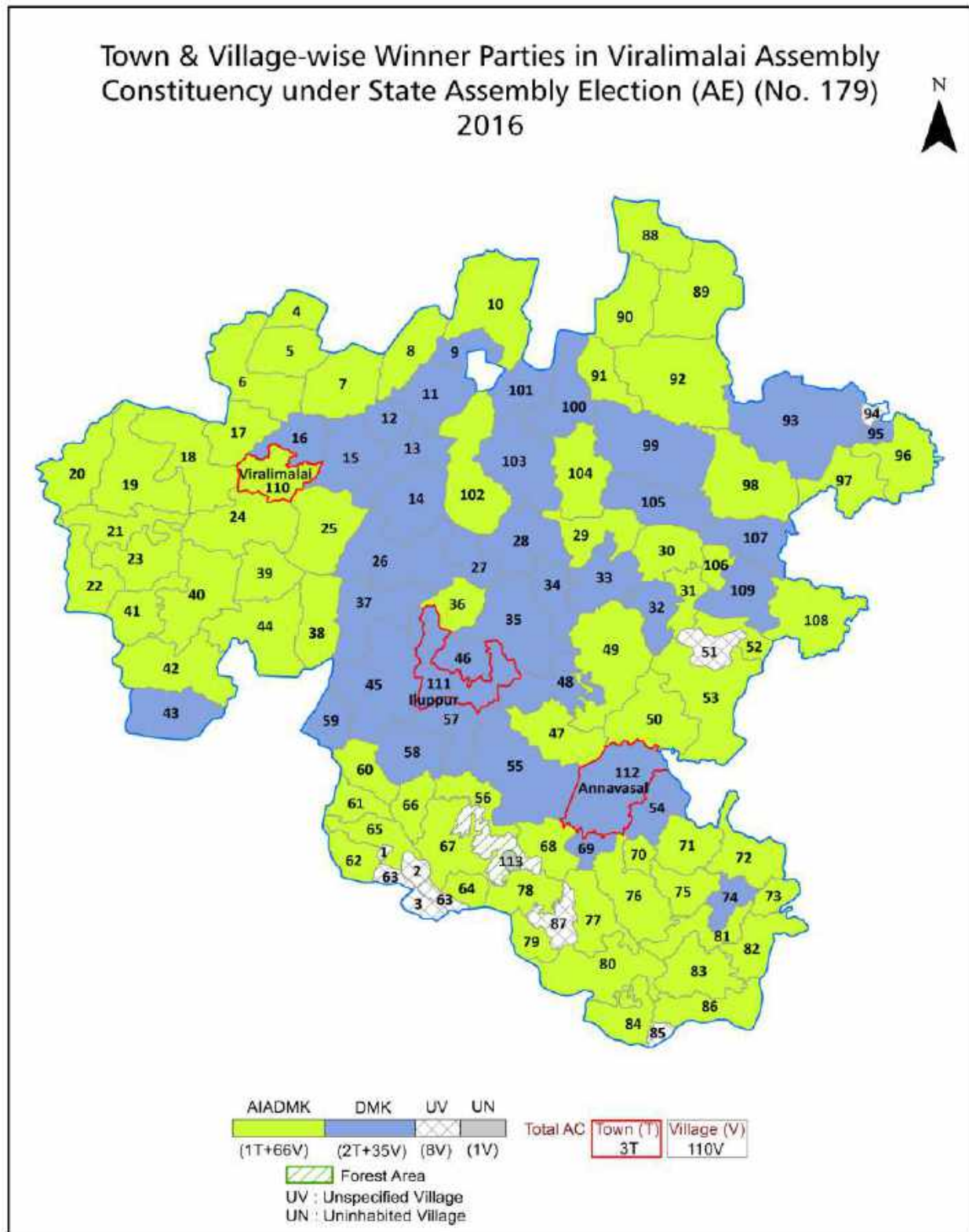
All rights reserved. No part of this book may be reproduced, stored in a retrieval system or transmitted in any form or by any means, mechanical photocopying, photographing, scanning, recording or otherwise without the prior written permission of the publisher. Please refer to Disclaimer at page no. 218 for the use of this publication.

Printed in India

Contents

No.	Particulars	Page No.
	Introduction	
1	Assembly Constituency - (Vidhan Sabha) at a Glance Features of Assembly as per Delimitation Commission of India (2008)	1-2
	Location and Political Maps	
2	Location Map Boundaries of Assembly Constituency - (Vidhan Sabha) in District Boundaries of Assembly Constituency under Parliamentary Constituency - (Lok Sabha) Town & Village-wise Winner Parties- 2024, 2021, 2019, 2016, 2014, 2011 and 2009	3-11
	Administrative Setup (2011)	
3	District Sub-district Towns Villages Inhabited Villages Uninhabited Villages Village Panchayat Intermediate Panchayat	12-18
	Demographics (2011)	
4	Population Households Rural/Urban Population Towns and Villages by Population Size Sex Ratio (Total & 0-6 Years) Religious Population Social Population Literacy Rate	19-20
	Electoral Features	
5	Important Dates of Last Elections Held Electors by Gender Service Electors Voters Voters Turnout Polling Stations & Average Number of Electors per Polling Station Electors by Age Group Present Elected Representatives	21-26
	Historical Summary Election Results	
6	Vote Share of Major Parties Winning Margin (Number & Percentage) Polarity of Parties Summary Result of Assembly Segment of Parliamentary Elections 2024, 2019, 2014 and 2009 Summary Result of Assembly Elections 2021, 2016 and 2011	27-38
	Polling Station Level Election Results	
7	Name and Number of Polling Station 2024, 2021, 2019, 2016, 2014, 2011 and 2009 Polling Station-wise Electors, Voters & Voters Turnout 2024, 2021, 2019, 2016, 2014, 2011 and 2009 Polling Station wise Elections Results 2024, 2021, 2019, 2016, 2014, 2011 and 2009	39-197
	Share of Assembly Constituency	
8	Share of Assembly Constituency - (Vidhan Sabha) in State, District and Parliamentary Constituency - (Lok Sabha)	198
	Socio-Economic Amenities (2011)	
9	Access to Administrative Units Agricultural, Manufacturing and Industrial Commodities Demographic Indicators Education Health & Manpower Drinking Water Supply Sanitation Entertainment and Recreations Infrastructure Power Food Allocation Distribution and Marketing of Agriculture Commodities Infrastructure Transport and Road Infrastructure Communication Banking and Financial Services Land Use Irrigation Source	199-214
10	Abbreviation & Sources	215-217
11	Disclaimer	218

Location & Political Map



Administrative Setup

List of Village Panchayat & Intermediate Panchayat (Block) Name - 2011

Village Name	Village Panchayat Name	Intermediate Panchayat Name
Agarapatti	Agarapatti	Viralimalai
Akkalayakkanpatti	Kathalur	Viralimalai
Alangudi	Alangudi	Viralimalai
Alathur	Alathur	Annavasal
Amburapatti	Avoor	Viralimalai
Ariyur	Ariyur	Annavasal
Ayingudi	Thiruvengaivasal	Annavasal
Buthakudi	Boothagudi	Viralimalai
Easwaran koil	Easwarankoil	Annavasal
Edayapatti	Idaiyapatti	Annavasal
Ennai	Ennai	Annavasal
Gudalur	Kilikkudi	Annavasal
Irundirapatti	Irundirapatti	Annavasal
Kadambarayapatti	Parambur	Annavasal
Kalamavur	Kalamavur, Nadupatti	Viralimalai
Kalkudi	Kalkudi	Viralimalai
Kappakudi	Unaiyur	Marungapuri
Kasavanur	Kasavanur	Viralimalai
Kathalur	Kathalur	Viralimalai
Kathavampatti	Kathavampatti	Annavasal
Kattagudi	Kattakudi	Annavasal
Kavinaripatti	Unaiyur	Marungapuri
Keezhakkurichi	Keelakurichi	Annavasal
Kilikkudi	Kilikkudi	Annavasal
Kodandaramapuram	Kothandaramapuram	Annavasal
Kodumbalur	Kodumbalur	Viralimalai
Kolathur	Kolathur	Kunnandarkovil
Kongudippatti	Kongudipatti	Viralimalai
Kothirapatti	Kothirappatti	Annavasal

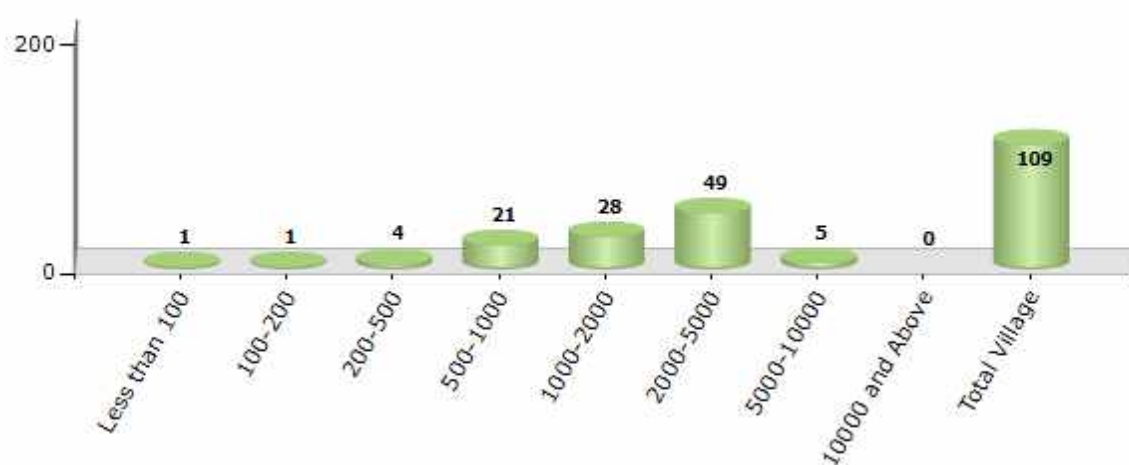
Contd....

Demographics

Number of Villages by Population Size - 2011

Less than 100	100-200	200-500	500-1000	1000-2000	2000-5000	5000-10000	10000 and Above	Total Village
1	1	4	21	28	49	5	0	109

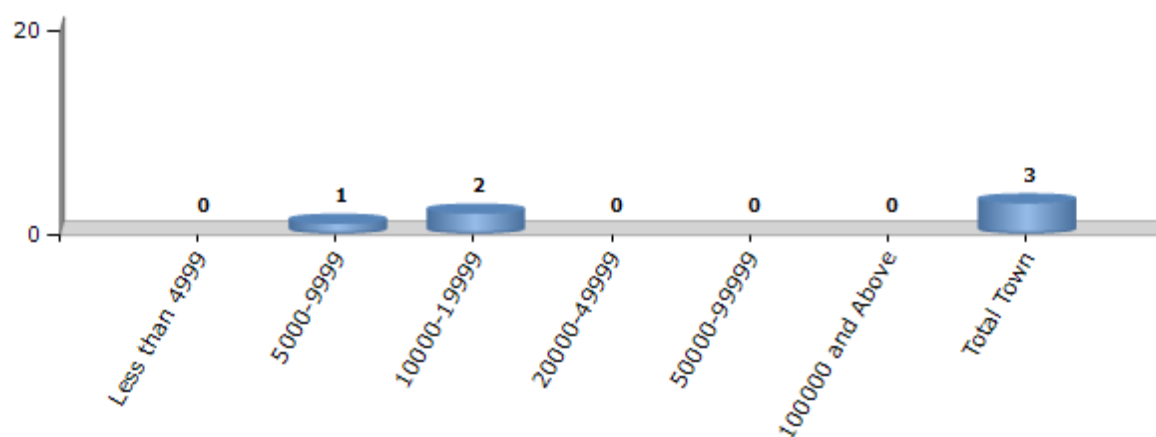
Number of Villages by Population Size - 2011



Number of Towns by Population Size - 2011

Less than 4999	5000-9999	10000-19999	20000-49999	50000-99999	100000 and Above	Total Town
0	1	2	0	0	0	3

Number of Towns by Population Size - 2011

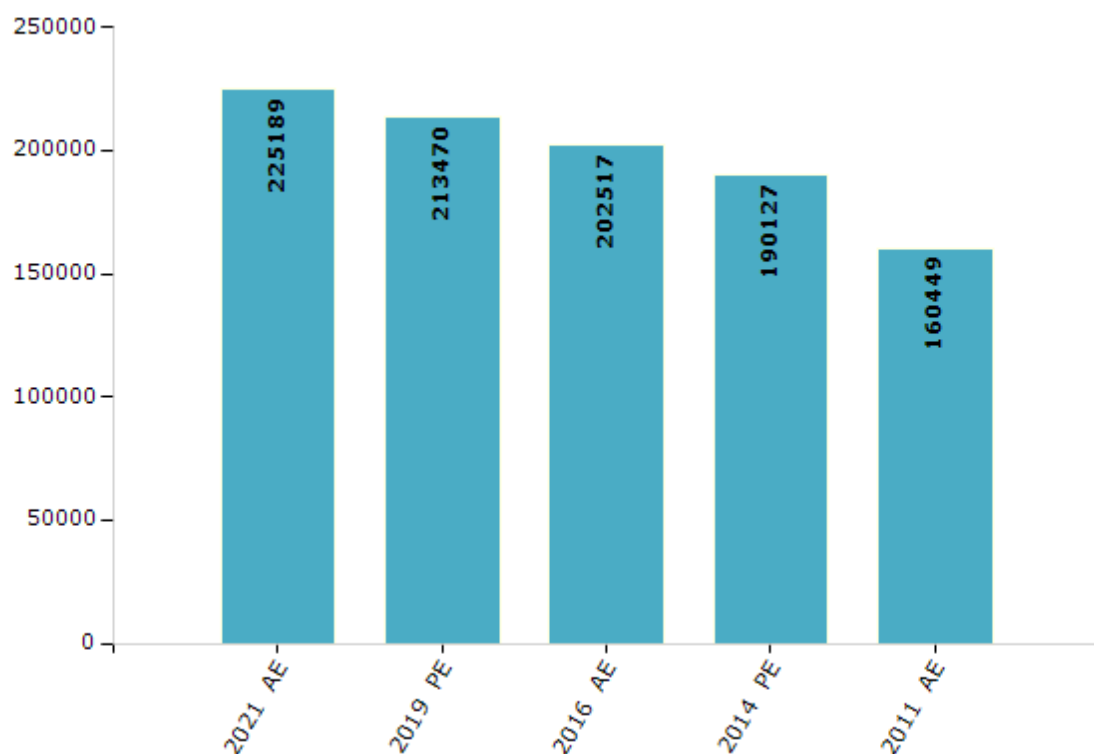


Electoral Features

Electors by Male & Female

Year	Male	Female	Others	Total	Year	Male	Female	Others	Total
2021 AE	111135	114038	16	225189	1999 PE	-	-	-	-
2019 PE	106544	106918	8	213470	1996 AE	-	-	-	-
2016 AE	101499	101015	3	202517	1991 AE	-	-	-	-
2014 PE	95914	94211	2	190127	1989 AE	-	-	-	-
2011 AE	81125	79324	-	160449	1984 AE	-	-	-	-
2009 PE	-	-	-	-	1980 AE	-	-	-	-
2006 AE	-	-	-	-	1977 AE	-	-	-	-
2004 PE	-	-	-	-	1971 AE	-	-	-	-
2001 AE	-	-	-	-	1967 AE	-	-	-	-

Number of Electors



Note : AE : Assembly Election, PE : Assembly Segment of Parliamentary Election

Historical Summary Election Results

Summary Result of Assembly Election - 2016

Candidate Name	Party	Votes	Votes %
Vijaya Baskar C	AIADMK	84701	49.69
Palaniappan M	DMK	76254	44.74
Karthikeyan R	DMDK	2979	1.75
Adaikalam N	ETMK	1089	0.64
Sridhar K	NTK	815	0.48
Manikandan K	IND	723	0.42
Veerasamy T	IND	590	0.35
Kanagaraj G	PMK	415	0.24
Azhaguraja V	BSP	409	0.24
Muthukumar S	IJK	367	0.22
Saravanadeva M	NMK	286	0.17
Sundaravadivel S	IND	277	0.16
Murugesan A	SP	222	0.13
Veeraiya R	IND	211	0.12
Sudha R	IND	136	0.08
	NOTA	974	0.57

Polling Station Level Election Results

Number and Name of Polling Stations (PS) (2021)

Number of Polling Stations	Name of Polling Stations	Number of Polling Stations	Name of Polling Stations
1	Panchayat Union Elementary School, New Building, North Facing, E. Mettupatti- 621316 E. Mettupatti 621316	18	Government Higher Secondary School, Northern Side, East Building, Avoor 622515
2	Panchayat Union Elementary School, New Terraced Building, Computer Hall, East Facing, Mettupatti- 621316 E. Mettupatti 621316	18A	Government Higher Secondary School, Northern Side, East Building, Avoor 622515
3	Government Elementary School, Kalkudi 621316	19	Panchayat Union Elementary School N E W R . C . C . B U I L D I N G Singathakurichi 622515
4	Government Elementary School, East Facing, (Dinning Hall) Kalkudi 621316	20	Panchayat Union Elementary School, Tiled Building, South Side, North Facing, Kumaramangalam 622515
5	Government Elementary School, South Facing, North Building, Kalkudi-621316	20A	Panchayat Union Elementary School, Tiled Building, South Side, North Facing, Kumaramangalam 622515
6	Government Elementary School, North Facing South Building , Kalkudi-621316	21	Panchayat Union Elementary School, North Side, South Facing, East Portion, Kumaramangalam 622515
6A	Government Elementary School, North Facing South Building , Kalkudi-621316	22	Panchayat Union Elementary School, North Side, South Facing, West Portion, Kumaramangalam 622515
7	Panchayat Union Elementary School New Terraced Building, North Facing Boothakudi-621316	23	St. Narbet R.C. Aided Middle School, Mathur 622515
7A	Panchayat Union Elementary School New Terraced Building, North Facing Boothakudi-621316	24	St. Narbet R.C. Aided Middle School, South Facing, East Portion, Mathur 622515
8	Panchayat Union Elementary School New Terraced Building, Saranakudi 621316	25	Panchayat Union Elementary School, Old Building, West Side Facing North Mathur 622515
9	Panchayat Union Elementary School, Old Tiled Building, Saranakudi 621316	26	Panchayat Union Elementary School, East Side Mathur 622515
10	Panchayat Union Elementary School Melapatchakudi 621316	27	Panchayat Union Elementary School, West Side, North Facing, East Portion Mathur 622515
11	Panchayat Union Elementary School Melapatchakudi 621316	28	Panchayat Union Elementary School ADDITIONAL NEW BUILDING EAST Mathur 622515
12	Panchayat Union Elementary School Kumarapatti 621316	28A	Panchayat Union Elementary School ADDITIONAL NEW BUILDING EAST Mathur 622515
13	SAINT THOMAIYAR PRIMARY SCHOOL Nazereth 621316	29	Panchayat Union Elementary School, Tiled Building, South Side, Mandaiyur 622515
13A	SAINT THOMAIYAR PRIMARY SCHOOL Nazereth 621316	30	Panchayat Union Elementary School, Tiled Building, South side, South Building, North Facing Mandaiyur 622515
14	Panchayat Union Middle School, New Terraced Building, Kunnathur 621316	31	Panchayat Union Elementary School North Side, West Facing North Portion Mandaiyur 622515
14A	Panchayat Union Middle School, New Terraced Building, Kunnathur 621316	32	Panchayat Union Elementary School ,North Side, West Facing, South Portion, Mandaiyur 622515
15	Panchayat Union Elementary School NEW RCC BUILDING Amburpatti 622515	33	Panchayat Union Middle School, North Facing, East Portion, Thondaman Nallur 622515
16	Panchayat Union Elementary School, Terraced Building Mathayanaipatti 622515	34	Panchayat Union Middle School, North Facing, West Portion, Thondaman Nallur 622515
17	Government Higher Secondary School, Northern Side, West Building, Avoor 622515	34A	Panchayat Union Middle School, North Facing, West Portion, Thondaman Nallur 622515

Contd....

Polling Station Level Election Results

Polling Station-wise Votes Secured by Overall Top Five Parties in Viralimalai Assembly in Assembly Election (AE) under Karur Parliamentary Constituency in Tamil Nadu (2021)

Number of Polling Station	Winner - Vijaya Basker C (AIADMK)	Runner-up - Palaniappan (DMK)	3rd - Azhagu Meena P (NTK)	4th - Karthi Prabhakaran O (AMMKMNKZ)	5th - Dhana lakshmi.M (IND)	NOTA	Other	Total Votes Secured
29	308	255	25	3	1	0	11	603
30	415	188	26	0	1	2	9	641
31	349	279	21	4	1	1	14	669
32	322	171	16	6	0	1	4	520
33	425	326	37	2	0	1	11	802
34	191	219	32	1	0	0	8	451
34A	268	197	12	0	0	2	7	486
35	378	303	16	12	0	0	3	712
36	179	379	10	1	0	1	9	579
37	455	379	29	5	0	1	10	879
38	299	417	34	9	1	0	21	781
39	537	181	48	13	0	1	14	794
40	473	346	38	12	0	5	9	883
41	336	363	15	4	1	1	8	728
42	325	238	25	5	2	3	14	612
43	256	246	29	0	0	3	10	544
43A	318	216	9	1	0	1	11	556
44	264	200	35	3	0	0	2	504
44A	347	163	18	1	0	2	4	535
45	437	351	26	4	0	2	11	831
46	450	282	43	5	1	0	8	789
47	233	156	32	1	0	0	3	425
47A	313	156	12	1	1	0	3	486
48	326	228	40	3	0	0	5	602
49	236	347	30	5	2	2	9	631
50	237	190	22	1	1	1	5	457
50A	331	199	11	0	1	0	16	558
51	239	202	19	3	1	0	6	470
51A	323	132	13	0	1	1	19	489
52	488	362	28	0	1	2	21	902
53	472	333	31	3	13	0	35	887
54	485	321	34	4	3	0	18	865
55	292	162	12	2	0	0	13	481
56	173	246	21	8	0	1	5	454
56A	267	193	15	1	0	2	10	488

Contd....

Polling Station Level Election Results

Winner, Runner-up and 3rd Party Position & Winning Margin According to Polling Stations in Viralimalai Assembly in Assembly Election (AE) under Karur Parliamentary Constituency in Tamil Nadu (2021)

Polling Station Number	Winner Party	Winner Votes (%)	Runner-up Party	Runner-up Votes (%)	Winning Margin Votes (%)	Third Party	Third Party Votes (%)	Other Votes (%)
60A	AIADMK	249 (55.09)	DMK	188 (41.59)	61 (13.5)	NTK	6 (1.33)	9 (1.99)
61	DMK	125 (63.13)	AIADMK	69 (34.85)	56 (28.28)	MNM	2 (1.01)	2 (1.01)
62	AIADMK	378 (50.94)	DMK	325 (43.8)	53 (7.14)	NTK	23 (3.1)	16 (2.16)
63	AIADMK	342 (50.44)	DMK	299 (44.1)	43 (6.34)	NTK	28 (4.13)	9 (1.33)
64	AIADMK	297 (54)	DMK	227 (41.27)	70 (12.73)	NTK	20 (3.64)	6 (1.09)
65	AIADMK	274 (47.57)	DMK	249 (43.23)	25 (4.34)	NTK	36 (6.25)	17 (2.95)
66	AIADMK	499 (59.05)	DMK	288 (34.08)	211 (24.97)	NTK	36 (4.26)	22 (2.6)
67	AIADMK	320 (56.54)	DMK	206 (36.4)	114 (20.14)	NTK	28 (4.95)	12 (2.12)
68	AIADMK	412 (52.02)	DMK	326 (41.16)	86 (10.86)	NTK	34 (4.29)	20 (2.53)
69	AIADMK	385 (49.94)	DMK	343 (44.49)	42 (5.45)	NTK	33 (4.28)	10 (1.3)
70	AIADMK	283 (50.45)	DMK	248 (44.21)	35 (6.24)	NTK	19 (3.39)	11 (1.96)
70A	AIADMK	367 (64.73)	DMK	184 (32.45)	183 (32.28)	NTK	11 (1.94)	5 (0.88)
71	AIADMK	369 (67.71)	DMK	141 (25.87)	228 (41.84)	NTK	24 (4.4)	11 (2.02)
71A	AIADMK	400 (74.77)	DMK	102 (19.07)	298 (55.7)	NTK	12 (2.24)	21 (3.93)
72	AIADMK	359 (48.78)	DMK	331 (44.97)	28 (3.81)	NTK	31 (4.21)	15 (2.04)
73	AIADMK	306 (48.57)	DMK	294 (46.67)	12 (1.9)	NTK	17 (2.7)	13 (2.06)
74	AIADMK	227 (46.71)	DMK	222 (45.68)	5 (1.03)	NTK	19 (3.91)	18 (3.7)
74A	AIADMK	272 (55.51)	DMK	195 (39.8)	77 (15.71)	NTK	8 (1.63)	15 (3.06)
75	AIADMK	544 (60.11)	DMK	288 (31.82)	256 (28.29)	NTK	38 (4.2)	35 (3.87)
76	AIADMK	267 (54.71)	DMK	197 (40.37)	70 (14.34)	NTK	20 (4.1)	4 (0.82)
76A	AIADMK	322 (64.27)	DMK	168 (33.53)	154 (30.74)	NTK	3 (0.6)	8 (1.6)
77	AIADMK	309 (56.49)	DMK	200 (36.56)	109 (19.93)	NTK	21 (3.84)	17 (3.11)
78	DMK	361 (53.64)	AIADMK	295 (43.83)	66 (9.81)	NTK	11 (1.63)	6 (0.89)
79	AIADMK	587 (63.87)	DMK	282 (30.69)	305 (33.18)	NTK	30 (3.26)	20 (2.18)
80	DMK	381 (54.98)	AIADMK	282 (40.69)	99 (14.29)	NTK	10 (1.44)	20 (2.89)
81	AIADMK	523 (63.7)	DMK	261 (31.79)	262 (31.91)	NTK	29 (3.53)	8 (0.97)
82	AIADMK	286 (60.98)	DMK	158 (33.69)	128 (27.29)	NTK	23 (4.9)	2 (0.43)
82A	AIADMK	387 (72.34)	DMK	140 (26.17)	247 (46.17)	NTK	4 (0.75)	4 (0.75)
83	AIADMK	528 (63.39)	DMK	264 (31.69)	264 (31.7)	NTK	23 (2.76)	18 (2.16)
84	AIADMK	357 (62.3)	DMK	177 (30.89)	180 (31.41)	NTK	28 (4.89)	11 (1.92)
84A	AIADMK	402 (69.07)	DMK	167 (28.69)	235 (40.38)	NTK	8 (1.37)	5 (0.86)
85	AIADMK	268 (53.71)	DMK	207 (41.48)	61 (12.23)	NTK	19 (3.81)	5 (1)
85A	AIADMK	325 (64.48)	DMK	171 (33.93)	154 (30.55)	NTK	5 (0.99)	3 (0.6)
86	AIADMK	237 (50.53)	DMK	200 (42.64)	37 (7.89)	NTK	20 (4.26)	12 (2.56)
86A	AIADMK	311 (58.46)	DMK	208 (39.1)	103 (19.36)	NTK	7 (1.32)	6 (1.13)
87	AIADMK	561 (61.72)	DMK	295 (32.45)	266 (29.27)	NTK	32 (3.52)	21 (2.31)
88	AIADMK	438 (66.77)	DMK	180 (27.44)	258 (39.33)	NTK	31 (4.73)	7 (1.07)

Contd....

Socio-Economic Amenities - Rural

Access to Education Facilities

Particulars	Number of Villages (% of Population)				
	Available	Not Available	If Not Available (Distance of Nearest Facility)		
			A	B	C
Govt. Primary School	105 (99)	4 (1)	2 (0)	2 (0)	0 (0)
Private Primary School	18 (20)	91 (80)	0 (0)	0 (0)	0 (0)
Govt. Middle School	69 (79)	40 (21)	23 (13)	14 (5)	0 (0)
Private Middle School	6 (10)	103 (90)	1 (0)	0 (0)	0 (0)
Govt. Secondary School	24 (35)	85 (65)	33 (31)	45 (31)	2 (1)
Private Secondary School	6 (10)	103 (90)	1 (0)	3 (1)	0 (0)
Govt. Senior Secondary School	7 (10)	102 (90)	32 (33)	55 (46)	10 (7)
Private Senior Secondary School	4 (6)	105 (94)	0 (0)	3 (1)	0 (0)
Govt. Arts and Science Degree College	0 (0)	109 (100)	0 (0)	0 (0)	1 (1)
Private Arts and Science Degree College	4 (4)	105 (96)	23 (25)	52 (44)	29 (25)
Govt. Engineering College	0 (0)	109 (100)	0 (0)	0 (0)	0 (0)
Private Engineering College	3 (3)	106 (97)	20 (23)	55 (49)	31 (25)
Govt. Medicine College	0 (0)	109 (100)	0 (0)	0 (0)	109 (100)
Private Medicine College	0 (0)	109 (100)	0 (0)	0 (0)	0 (0)
Govt. Management Institute	0 (0)	109 (100)	0 (0)	0 (0)	1 (1)
Private Management Institute	1 (1)	108 (99)	5 (7)	22 (18)	80 (72)
Govt. Polytechnic	0 (0)	109 (100)	0 (0)	0 (0)	0 (0)
Private Polytechnic	4 (5)	105 (95)	21 (22)	54 (47)	30 (26)
Govt. Vocational Training School/ITI	0 (0)	109 (100)	0 (0)	6 (5)	49 (40)
Private Vocational Training School/ITI	0 (0)	109 (100)	0 (0)	5 (8)	49 (48)
Govt. Non Formal Training Centre	103 (99)	6 (1)	1 (0)	5 (1)	0 (0)
Private Non Formal Training Centre	0 (0)	109 (100)	0 (0)	0 (0)	0 (0)
Govt. School For Disabled	0 (0)	109 (100)	0 (0)	4 (3)	102 (96)
Private School For Disabled	0 (0)	109 (100)	0 (0)	0 (0)	3 (0)
Government Others	0 (0)	109 (100)	0 (0)	0 (0)	0 (0)
Private Others	0 (0)	109 (100)	0 (0)	0 (0)	0 (0)

Note : Distance A : Less than 5 km; B : Between 5-10 km; C : 10+ km.; Source : Data Analysis is based on 2011 Census.

DISCLAIMER

The Terms of Use and Disclaimer of Datanet India Private Limited (hereinafter referred to as "Datanet") for use of this analysis report of **Viralimalai Assembly Constituency (Viralimalai Vidhan Sabha)** :-

1. **Assembly Factbook™** is a Registered Trade Mark owned by Datanet.
2. All the maps are sketched and graphical representation only and have not been drawn to the scale and also not to represent the actual geographical area or boundary of the unit.
3. The data for the aforesaid analysis is based on authentic sources and has been culled from the various publications of Census, CSO and NSSO for district and block level data, various central and state government departments, Central & State Elections Commissions and the concerned Returning Officers' releases, Electoral Rolls, Election results and allied publications, internal assessment, surveys, estimates and analysis. Therefore, certain adjustment of data at micro level may have been done to arrive closer to the macro data.
4. Data have been provided on an "As Is" and "As AVAILABLE" basis
5. The colours shown in the maps or diagram and charts of a particular party, alliance or AC are indicative and do not represent them.
6. This publication which includes maps, sheets, graphs and data would be the property under copyright of Datanet only. The user may use these for its internal study, analysis and research purposes. It's public display, re-selling or any commercial uses by the user are not allowed.
7. Datanet has taken due care and caution in compilation and processing of data and allied information, but does not guarantee the accuracy, adequacy or completeness of any information/analysis and will be not responsible for any errors or omissions or for the results obtained from the use of such information/analysis.
8. All the contents for the publication have been culled from various authentic sources and Datanet reasonably believes such sources to be reliable, but does not make any representations, express or implied as to the accuracy or fitness of use of such information. The information or contents of the information/analysis do not constitute advice and should not be relied upon in making (or refraining from making) any decision. Any reliance placed upon the information provided by Datanet is the sole responsibility and strictly at the user's risk.
9. In no event will Datanet be liable for any damages (including, without limitation, damages for loss of business projects, or loss of profits) arising in contract, tort or otherwise from the use of or inability to use any of its contents, or from any action taken (or refrained from being taken) as a result of using the analysis or any of its contents. Datanet its directors, owners, editors, officials, employees, distributor and agents or any associate will not be liable for any errors in the information contained or any consequences arising from the use of the contents of the provided information/analysis.
10. If any provision of these terms and conditions is held invalid or illegal or unenforceable for any reason by any court of competent jurisdiction, such provision shall be severed and the remainder of provisions of the terms and conditions shall continue in full force and effect as if the Term of Use had been executed with the invalid, illegal or unenforceable provision eliminated.
11. If there are any discrepancies in the information provided, please bring it to attention of Datanet for suitable rectification measures.

Buy Online This Complete Book At
Datanet India eBooks Store

www.indiastatpublications.com

or go directly at

[http://www.indiastatpublications.com/
Assembly_factbook/Tamil_Nadu/Karur/ Viralimalai](http://www.indiastatpublications.com/Assembly_factbook/Tamil_Nadu/Karur/Viralimalai)

 **india**stat**elections**

