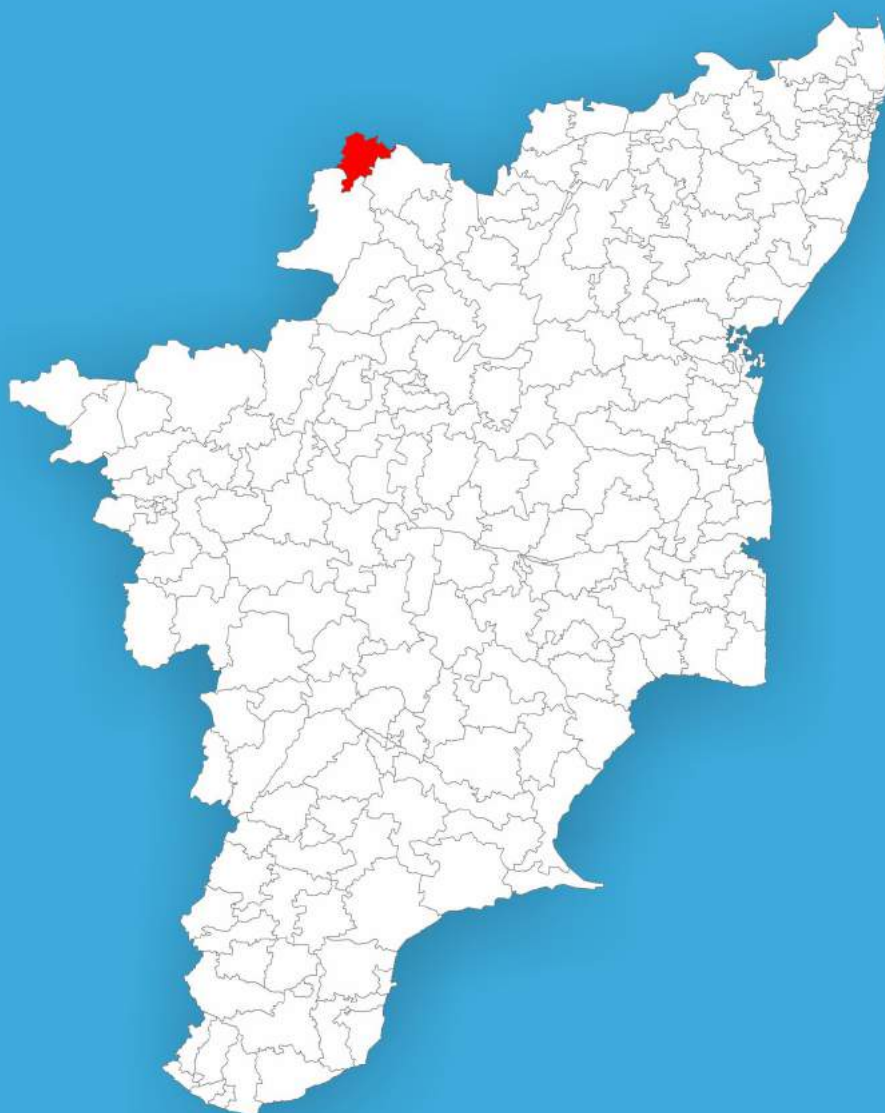




Tamil Nadu

Assembly Factbook™

Hosur Assembly Constituency



Key Electoral Data of Hosur
Assembly Constituency (Vidhan Sabha)



indiastatpublications

Tamil Nadu

Assembly Factbook™

Hosur Assembly Constituency



Hosur Vidhan Sabha

Editor & Director

Dr. R.K. Thukral

Research Editor

Dr. Shafeeq Rahman

Compiled, Researched and Published by Datanet India Pvt. Ltd.

D-100, 1st Floor,

Okhla Industrial Area, Phase-I,
New Delhi- 110020.

Ph.: 91-11- 43580781-84

Email : support@indiastatpublications.com

Website : www.indiastatelections.com

Online Book Store :

www.indiastatpublications.com

Report No. : AFB/TN-055-0123

ISBN : 978-93-5313-753-3

First Edition : January, 2018

Sixth Updated Edition : January, 2023

Price : Rs. 11500/-

US\$ 310

© Datanet India Pvt. Ltd.

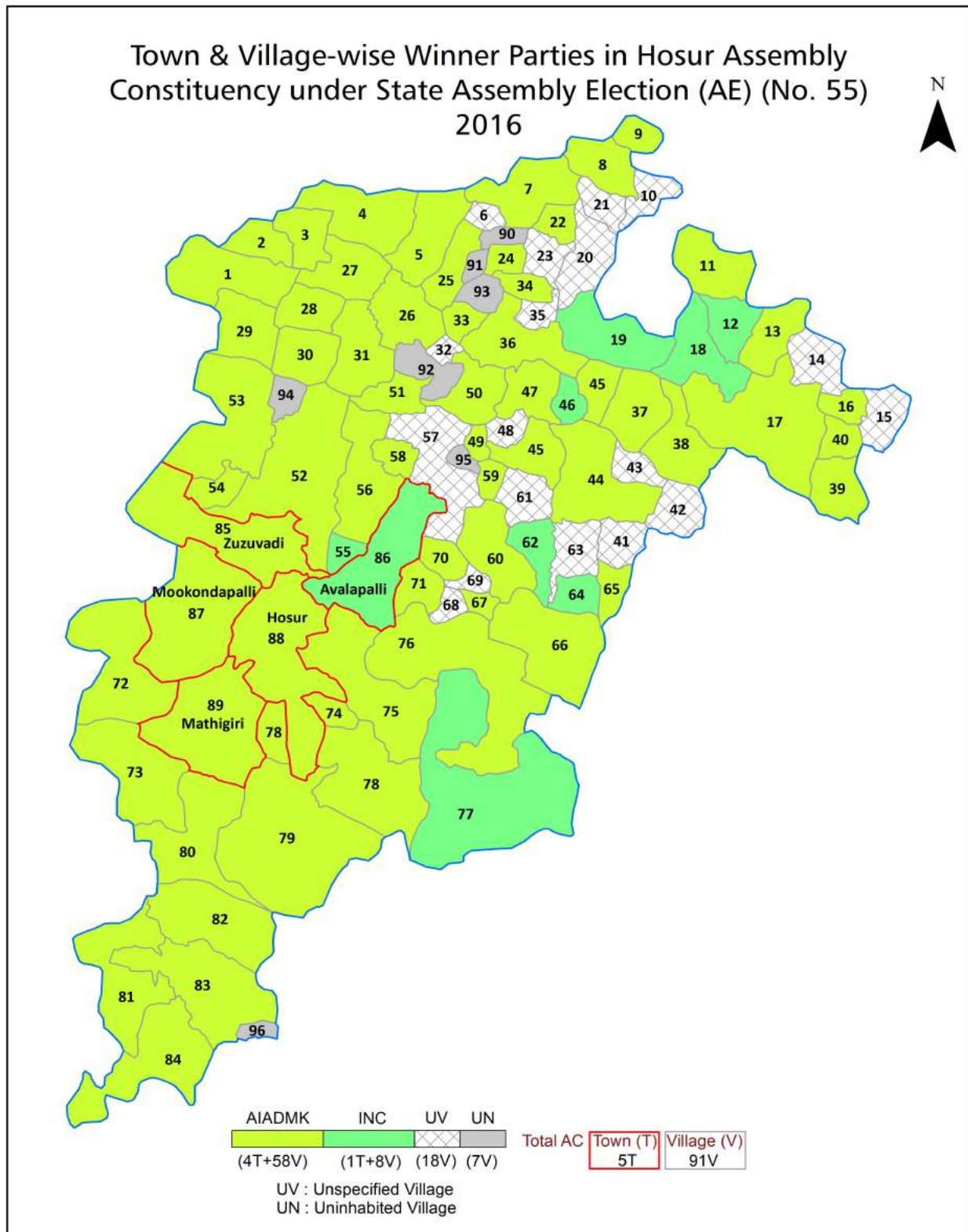
All rights reserved. No part of this book may be reproduced, stored in a retrieval system or transmitted in any form or by any means, mechanical photocopying, photographing, scanning, recording or otherwise without the prior written permission of the publisher. Please refer to Disclaimer at page no. 284 for the use of this publication.

Printed in India

Contents

No.	Particulars	Page No.
	Introduction	
1	Assembly Constituency - (Vidhan Sabha) at a Glance Features of Assembly as per Delimitation Commission of India (2008)	1-2
	Location and Political Maps	
2	Location Map Boundaries of Assembly Constituency - (Vidhan Sabha) in District Boundaries of Assembly Constituency under Parliamentary Constituency - (Lok Sabha) Town & Village-wise Winner Parties- 2021, 2019, 2016, 2014, 2011 and 2009	3-11
	Administrative Setup (2011)	
3	District Sub-district Towns Villages Inhabited Villages Uninhabited Villages Village Panchayat Intermediate Panchayat	12-16
	Demographics (2011)	
4	Population Households Rural/Urban Population Towns and Villages by Population Size Sex Ratio (Total & 0-6 Years) Religious Population Social Population Literacy Rate	17-18
	Electoral Features	
5	Important Dates of Last Elections Held Electors by Gender Service Electors Voters Voters Turnout Polling Stations & Average Number of Electors per Polling Station Electors by Age Group Present Elected Representatives	19-24
	Historical Summary Election Results	
6	Vote Share of Major Parties Winning Margin (Number & Percentage) Polarity of Parties Summary Result of Assembly Segment of Parliamentary Elections 2019, 2014, 2009, 2004 and 1999 Summary Result of Assembly Elections 2021, 2016, 2011, 2006, 2001, 1996, 1991, 1989, 1984, 1980, 1977, 1971 and 1967	25-47
	Polling Station Level Election Results	
7	Name and Number of Polling Station 2021, 2019, 2016, 2014, 2011 and 2009 Polling Station-wise Electors, Voters & Voters Turnout 2021, 2019, 2016, 2014, 2011 and 2009 Polling Station wise Elections Results 2021, 2019, 2016, 2014, 2011 and 2009	48-263
	Share of Assembly Constituency	
8	Share of Assembly Constituency - (Vidhan Sabha) in State, District and Parliamentary Constituency - (Lok Sabha)	264
	Socio-Economic Amenities (2011)	
9	Access to Administrative Units Agricultural, Manufacturing and Industrial Commodities Demographic Indicators Education Health & Manpower Drinking Water Supply Sanitation Entertainment and Recreations Infrastructure Power Food Allocation Distribution and Marketing of Agriculture Commodities Infrastructure Transport and Road Infrastructure Communication Banking and Financial Services Land Use Irrigation Source	265-280
10	Abbreviation & Sources	281-283
11	Disclaimer	284

Location & Political Map



Administrative Setup

List of Village Panchayat & Intermediate Panchayat (Block) Name - 2011

Village Name	Village Panchayat Name	Intermediate Panchayat Name
Chennasandiram	Chennasandiram	Hosur
Chinnakullu	Kelavarapalli	Hosur
D.S. Thimmasandram	B.S. Thimmasandram	Shoolagiri
Devaripalli	Baliganapalli	Hosur
Dhasapalli	Muthali	Hosur
Elucapalli	Kattinaickenghoddi	Shoolagiri
Achettipalli	Achettipalli	Hosur
Eluvapalli	Ichangoor	Hosur
Advanapalli	Palavanapalli	Hosur
Gopanapalli	Gopanapalli	Hosur
Alasapalli	Alasapalli Bathavarapalli	Hosur
Govinda Agraharam	Begepalli	Hosur
Ichangoor	Ichangoor	Hosur
Alnatham	Palavanapalli	Hosur
Idipalli	Baliganapalli	Hosur
Alur	Baliganapalli	Hosur
Jeemangalam	Bagalur	Hosur
Alur	Alur	Shoolagiri
Kagganur	Sevaganapalli	Hosur
Amuthugondapalli	B.S. Thimmasandram	Shoolagiri
Kalasthipuram	Chennasandiram	Hosur
Attur	Badathepalli	Hosur
Kanimangalam	Badathepalli	Hosur
Attur	Muthali	Hosur
Karibasanapuram	Kelavarapalli	Hosur
Badathepalli	Badathepalli	Hosur
Karupalli	Muthali	Hosur
Bagalur	Bagalur	Hosur
Kattinaickenghoddi	Kattinaickenghoddi	Shoolagiri

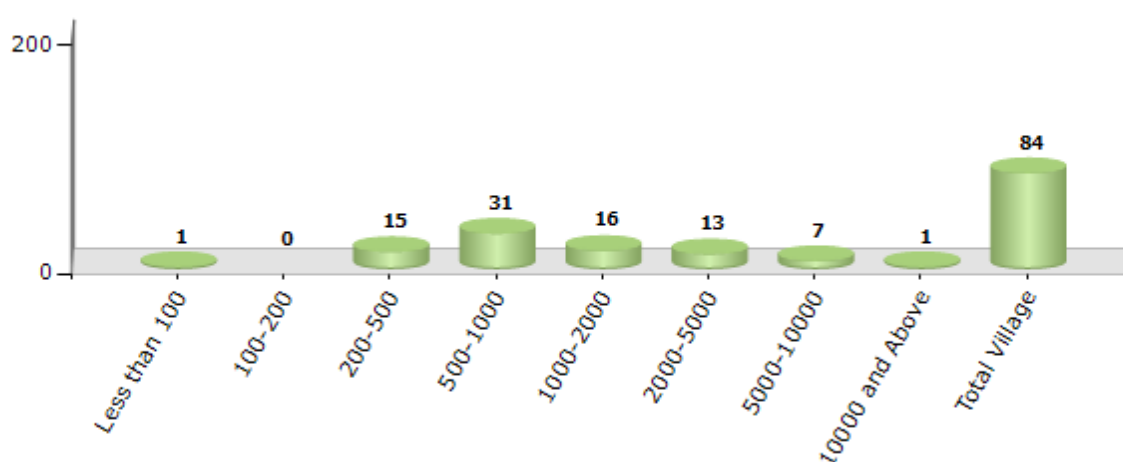
Contd....

Demographics

Number of Villages by Population Size - 2011

Less than 100	100-200	200-500	500-1000	1000-2000	2000-5000	5000-10000	10000 and Above	Total Village
1	0	15	31	16	13	7	1	84

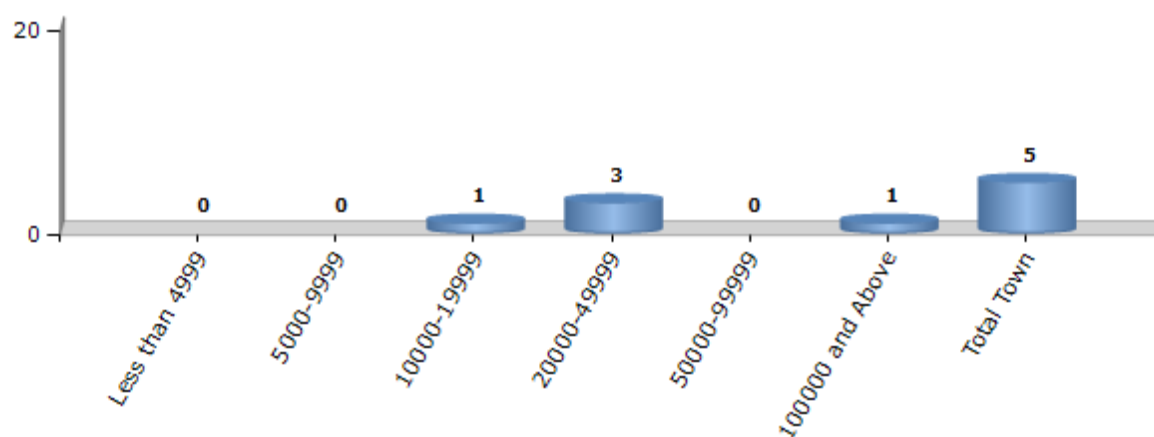
Number of Villages by Population Size - 2011



Number of Towns by Population Size - 2011

Less than 4999	5000-9999	10000-19999	20000-49999	50000-99999	100000 and Above	Total Town
0	0	1	3	0	1	5

Number of Towns by Population Size - 2011



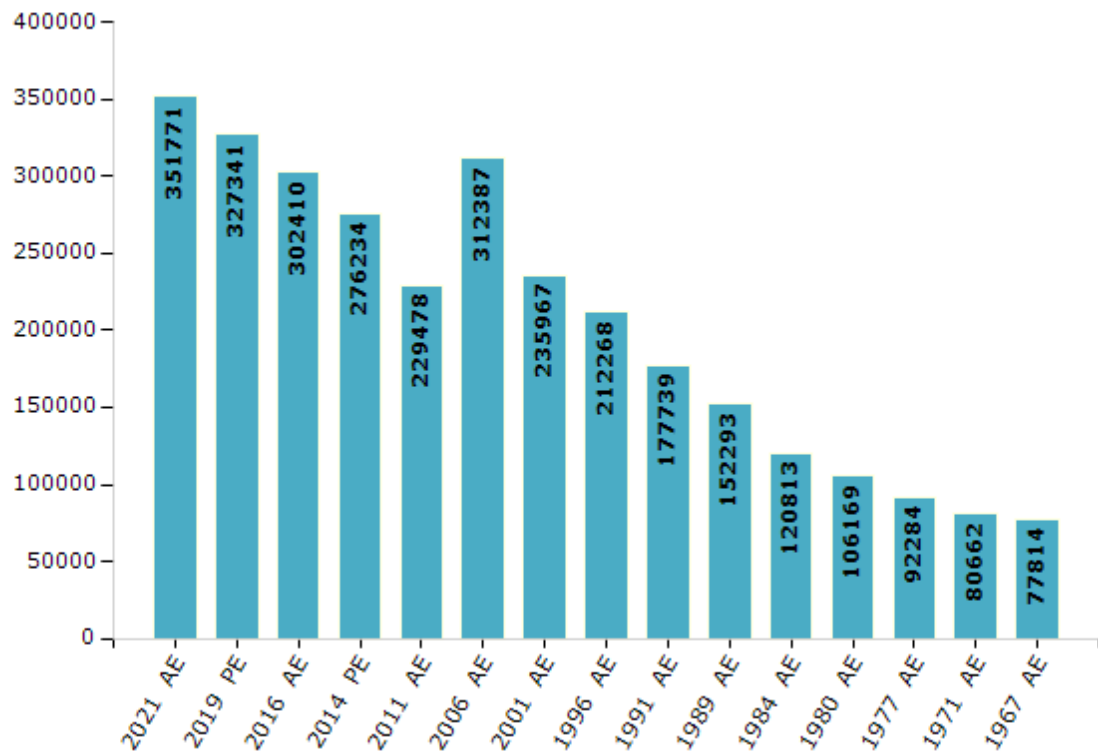
Electoral Features

Electors by Male & Female

Year	Male	Female	Others	Total
2021 AE	179519	172152	100	351771
2019 PE	168229	159013	99	327341
2016 AE	156437	145884	89	302410
2014 PE	143978	132209	47	276234
2011 AE	119984	109492	2	229478
2009 PE	-	-	-	-
2006 AE	165676	146711	-	312387
2004 PE	-	-	-	-
2001 AE	124939	111028	-	235967

Year	Male	Female	Others	Total
1999 PE	-	-	-	-
1996 AE	112635	99633	-	212268
1991 AE	95202	82537	-	177739
1989 AE	80416	71877	-	152293
1984 AE	62853	57960	-	120813
1980 AE	54305	51864	-	106169
1977 AE	46963	45321	-	92284
1971 AE	41069	39593	-	80662
1967 AE	-	-	-	77814

Number of Electors



Note : AE : Assembly Election, PE : Assembly Segment of Parliamentary Election

Historical Summary Election Results

Summary Result of Assembly Election - 2016

Candidate Name	Party	Votes	Votes %
Balakrishna Reddy P	AIADMK	89510	41.59
Gopinath K	INC	66546	30.92
Balakrishnan G	BJP	28850	13.4
Muniraj P	PMK	10309	4.79
Chandran V	DMDK	7780	3.61
Alex Esther	NTK	3021	1.4
Shanawaskhan N	SDPI	1134	0.53
Devappa Y	IND	741	0.34
Pattabhirama C	IND	737	0.34
Chan Basha M	BSP	465	0.22
Veluchamy R	KMDK	424	0.2
Sonappa Sm	UCPI	354	0.16
Sathya Narayana Moorthy K	IND	328	0.15
Sekar P	GMI	293	0.14
Gopinath K	IND	274	0.13
Jagadiswara Reddy	IND	265	0.12
Ayub John S M	IND	223	0.1
Manjunath V	IND	201	0.09
Gopinath K	IND	182	0.08
Balaraju N	IND	149	0.07
	NOTA	3445	1.6

Polling Station Level Election Results

Number and Name of Polling Stations (PS) (2021)

Number of Polling Stations	Name of Polling Stations	Number of Polling Stations	Name of Polling Stations
1	Panchayat Union Primary School , (Telugu), singasadhanapalli, North Facing Eastern Wing Terraced Building	19	Panchayat Union Primary School (Telugu) Bagalur - 635 103, South Facing West Wing Terraced Building
2	Panchayat Union Primary School ,Belathur-635124, East Facing North Portion Terraced Building	19A	Panchayat Union Primary School (Telugu) Bagalur - 635 103, South Facing West Wing Terraced Building
3	Govt. Boys Hr. Sec. School, Bagalur - 635 103, West Facing North wing terraced building	20	Govt. Girls Hr.Sec,School Bagalur 635103, South Facing Centre Portion Terraced Building Room No 22
4	Govt. Boys Hr. Sec. School, Bagalur - 635 103, West Facing Terraced Building Room No. 11	21	Govt. Girls Hr.Sec,School Bagalur 635103, East Facing Terraced Building Room No 5
5	Panchayat Union Primary School Choodapuram- 635 103, North Facing West Portion Terraced Building	21A	Govt. Girls Hr.Sec,School Bagalur 635103, East Facing Terraced Building Room No 5
5A	Panchayat Union Primary School Choodapuram- 635 103, North Facing West Portion Terraced Building	22	Govt. Girls Hr.Sec,School Bagalur - 635103, East Facing Terraced Building Room 6
6	Panchayat Union Primary School, Choodapuram 6356103, North Facing West Wing Terraced Building	23	Govt. Girls Hr.Sec,School Bagalur - 635103, East Facing Terraced Building Room 7
7	Govt. Boys Hr. Sec. School, Bagalur - 635 103, West Facing Terraced building Room No 12	23A	Govt. Girls Hr.Sec,School Bagalur - 635103, East Facing Terraced Building Room 7
8	Govt. Boys Hr. Sec. School, Bagalur - 635103, West Facing Centre portion Terraced building	24	Govt Girls Hr.sec. School , Bagalur - 635 103, North Facing East Portion Terraced Building Room No-4
9	Govt. Boys Hr. Sec. School, Bagalur - 635 103, West Facing Terraced building Room No 14	24A	Govt Girls Hr.sec. School , Bagalur - 635 103, North Facing East Portion Terraced Building Room No-4
10	Govt B HR Sec S Bagalur 635103, East Facing North Wing Terraced Building	25	Panchayat Union Middle School Geemangalam - 635 103, East Facing North Portion Terraced Building
11	Govt Boys HR Sec School Bagalur 635103, East Facing South Portion Terraced Building	26	Panchayat Union Primary School , (Telugu), Bagalur - 635 103, West facing south Portion Terraced building
11A	Govt Boys HR Sec School Bagalur 635103, East Facing South Portion Terraced Building	27	Panchayat Union Primary School , (Telugu), Bagalur - 635 103, West facing North Portion Terraced building
12	Panchayat Union Primary School , Baliganapalli- 635 103, North Facing East Portion Mangalore Tiled Building	28	Govt High School Kothapalli 635 103, East Facing South Portion Terraced Building
13	Panchayat Union Primary School, Kanakondapalli 635103, East Facing Terraced Building	29	Govt High School Kothapalli 635 103, East Facing Centre Portion Terraced Building
14	Panchayat Union Primary School , Deveerapalli 635103, West Facing South Portion Terraced Building	30	Govt High School , Kothapalli - 635 103, East Facing North Portion Terraced Building
15	Panchayat Union Primary School , Battavarapalli - 635103, East Facing North Portion Terraced Building	31	Govt High School , Kothapalli - 635 103, North Facing East Portion Terraced Building
15A	Panchayat Union Primary School , Battavarapalli - 635103, East Facing North Portion Terraced Building	32	Panchayat Union Primary School Kagganur - 635 103, South Facing Terraced Building
16	Panchayat Union Primary School , Muduganapalli - 635 103, North Facing East PortionTerraced Building	32A	Panchayat Union Primary School Kagganur - 635 103, South Facing Terraced Building
17	Panchayat Union Primary School Alasapalli - 635103, North Facing Terraced Building	33	Panchayat Union Primary School Sevaganapalli 635103, East Facing South Portion Mangalore Tiled Building
18	Panchayat Union Primary School (Telugu) Bagalur - 635 103, South Facing East Portion New Terrced Building	34	Panchayat Union Primary School Sevaganapalli 635103, East Facing North Portion Mangalore tiled Building

Contd....

Polling Station Level Election Results

Polling Station-wise Votes Secured by Overall Top Five Parties in Hosur Assembly in Assembly Election (AE) under Krishnagiri Parliamentary Constituency in Tamil Nadu (2021)

Number of Polling Station	Winner - Prakaash Y (DMK)	Runner-up - Jyothi S (AIADMK)	3rd - Geetha Lakshmi S (NTK)	4th - Masood S (MNM)	5th - Maregowdu M (AMMKMNKZ)	NOTA	Other	Total Votes Secured
29	266	228	0	0	0	0	6	500
30	261	418	5	0	1	4	12	701
31	138	391	1	0	0	2	8	540
32	228	240	2	1	0	3	4	478
32A	221	249	1	3	0	3	8	485
33	263	429	3	0	0	0	6	701
34	199	284	1	3	0	2	7	496
35	363	370	1	1	6	3	11	755
36	271	272	3	1	0	1	5	553
37	268	314	1	0	0	3	14	600
38	124	245	1	2	0	1	9	382
39	310	436	3	1	0	1	8	759
40	395	256	5	0	0	5	15	676
41	233	363	10	0	0	4	7	617
42	224	171	31	6	0	6	4	442
42A	200	181	12	6	0	3	11	413
43	224	122	36	2	1	5	2	392
43A	214	142	9	4	1	3	5	378
44	325	302	56	13	2	8	8	714
45	317	225	52	12	1	9	6	622
46	173	263	41	3	0	4	7	491
46A	163	262	26	5	0	1	4	461
47	228	186	33	4	0	7	2	460
47A	226	170	19	2	0	2	11	430
48	207	187	26	11	0	7	9	447
49	230	233	16	8	1	2	5	495
49A	198	227	14	7	1	3	8	458
50	107	213	8	2	0	3	4	337
51	153	283	26	9	1	2	1	475
51A	148	277	18	13	1	0	6	463
52	415	214	18	8	0	4	17	676
53	173	134	25	14	0	1	1	348
54	269	292	47	22	1	9	2	642
54A	276	256	26	27	1	5	3	594
55	474	77	33	17	0	6	9	616

Contd....

Polling Station Level Election Results

Winner, Runner-up and 3rd Party Position & Winning Margin According to Polling Stations in Hosur Assembly in Assembly Election (AE) under Krishnagiri Parliamentary Constituency in Tamil Nadu (2021)

Polling Station Number	Winner Party	Winner Votes (%)	Runner-up Party	Runner-up Votes (%)	Winning Margin Votes (%)	Third Party	Third Party Votes (%)	Other Votes (%)
58	AIADMK	301 (47.03)	DMK	256 (40)	45 (7.03)	NTK	48 (7.5)	35 (5.47)
59	AIADMK	190 (47.5)	DMK	143 (35.75)	47 (11.75)	MNM	31 (7.75)	36 (9)
60	DMK	192 (51.61)	AIADMK	119 (31.99)	73 (19.62)	NTK	27 (7.26)	34 (9.14)
60A	DMK	198 (57.56)	AIADMK	111 (32.27)	87 (25.29)	MNM	15 (4.36)	20 (5.81)
61	DMK	226 (46.31)	AIADMK	187 (38.32)	39 (7.99)	NTK	37 (7.58)	38 (7.79)
62	AIADMK	238 (49.79)	DMK	190 (39.75)	48 (10.04)	NTK	29 (6.07)	21 (4.39)
63	DMK	321 (48.05)	AIADMK	262 (39.22)	59 (8.83)	MNM	38 (5.69)	47 (7.04)
64	DMK	148 (41.69)	AIADMK	146 (41.13)	2 (0.56)	MNM	30 (8.45)	31 (8.73)
64A	AIADMK	148 (43.92)	DMK	143 (42.43)	5 (1.49)	MNM	30 (8.9)	16 (4.75)
65	AIADMK	190 (45.35)	DMK	162 (38.66)	28 (6.69)	NTK	25 (5.97)	42 (10.02)
66	AIADMK	183 (41.12)	DMK	181 (40.67)	2 (0.45)	MNM	38 (8.54)	43 (9.66)
67	DMK	289 (45.16)	AIADMK	275 (42.97)	14 (2.19)	MNM	35 (5.47)	41 (6.41)
68	AIADMK	236 (48.46)	DMK	182 (37.37)	54 (11.09)	NTK	30 (6.16)	39 (8.01)
69	DMK	195 (48.03)	AIADMK	169 (41.63)	26 (6.4)	NTK	28 (6.9)	14 (3.45)
69A	DMK	208 (52.53)	AIADMK	156 (39.39)	52 (13.14)	NTK	14 (3.54)	18 (4.55)
70	AIADMK	195 (46.1)	DMK	175 (41.37)	20 (4.73)	NTK	35 (8.27)	18 (4.26)
70A	AIADMK	205 (50.62)	DMK	168 (41.48)	37 (9.14)	NTK	18 (4.44)	14 (3.46)
71	AIADMK	259 (48.41)	DMK	232 (43.36)	27 (5.05)	NTK	25 (4.67)	19 (3.55)
71A	AIADMK	255 (54.49)	DMK	187 (39.96)	68 (14.53)	NTK	11 (2.35)	15 (3.21)
72	AIADMK	187 (48.07)	DMK	167 (42.93)	20 (5.14)	NTK	19 (4.88)	16 (4.11)
73	DMK	262 (60.09)	AIADMK	142 (32.57)	120 (27.52)	NTK	16 (3.67)	16 (3.67)
73A	DMK	250 (60.24)	AIADMK	129 (31.08)	121 (29.16)	NTK	12 (2.89)	24 (5.78)
74	AIADMK	284 (49.31)	DMK	265 (46.01)	19 (3.3)	NTK	11 (1.91)	16 (2.78)
75	AIADMK	347 (57.83)	DMK	241 (40.17)	106 (17.66)	NTK	2 (0.33)	10 (1.67)
76	AIADMK	388 (51.6)	DMK	308 (40.96)	80 (10.64)	NTK	29 (3.86)	27 (3.59)
77	DMK	247 (41.17)	AIADMK	246 (41)	1 (0.17)	NTK	55 (9.17)	52 (8.67)
77A	DMK	227 (40.54)	AIADMK	221 (39.46)	6 (1.08)	MNM	60 (10.71)	52 (9.29)
78	DMK	510 (57.05)	AIADMK	358 (40.04)	152 (17.01)	NTK	6 (0.67)	20 (2.24)
79	DMK	244 (64.89)	AIADMK	122 (32.45)	122 (32.44)	NTK	4 (1.06)	6 (1.6)
80	AIADMK	322 (57.5)	DMK	225 (40.18)	97 (17.32)	VTVTK	2 (0.36)	11 (1.96)
81	AIADMK	230 (49.78)	DMK	207 (44.81)	23 (4.97)	NTK	22 (4.76)	3 (0.65)
81A	AIADMK	233 (50.43)	DMK	209 (45.24)	24 (5.19)	NTK	7 (1.52)	13 (2.81)
82	AIADMK	233 (60.36)	DMK	150 (38.86)	83 (21.5)	NTK	2 (0.52)	1 (0.26)
83	DMK	403 (55.97)	AIADMK	301 (41.81)	102 (14.16)	NTK	5 (0.69)	11 (1.53)
84	DMK	350 (64.22)	AIADMK	169 (31.01)	181 (33.21)	NTK	14 (2.57)	12 (2.2)
85	DMK	519 (58.84)	AIADMK	351 (39.8)	168 (19.04)	IND (LV)	5 (0.57)	7 (0.79)
86	DMK	254 (50)	AIADMK	246 (48.43)	8 (1.57)	MNM	4 (0.79)	4 (0.79)

Contd....

Socio-Economic Amenities - Rural

Access to Education Facilities

Particulars	Number of Villages (% of Population)				
	Available	Not Available	If Not Available (Distance of Nearest Facility)		
			A	B	C
Govt. Primary School	64 (92)	20 (8)	17 (7)	2 (1)	0 (0)
Private Primary School	8 (18)	76 (82)	0 (0)	0 (0)	0 (0)
Govt. Middle School	26 (66)	58 (34)	31 (17)	20 (11)	3 (1)
Private Middle School	5 (9)	79 (91)	2 (3)	0 (0)	0 (0)
Govt. Secondary School	9 (31)	75 (69)	32 (28)	34 (32)	5 (2)
Private Secondary School	3 (7)	81 (93)	2 (4)	0 (0)	0 (0)
Govt. Senior Secondary School	4 (17)	80 (83)	28 (22)	36 (46)	11 (4)
Private Senior Secondary School	3 (7)	81 (93)	2 (5)	0 (0)	0 (0)
Govt. Arts and Science Degree College	0 (0)	84 (100)	0 (0)	0 (0)	2 (6)
Private Arts and Science Degree College	1 (10)	83 (90)	4 (12)	15 (20)	62 (53)
Govt. Engineering College	0 (0)	84 (100)	0 (0)	0 (0)	0 (0)
Private Engineering College	1 (10)	83 (90)	5 (18)	15 (17)	63 (56)
Govt. Medicine College	0 (0)	84 (100)	1 (1)	0 (0)	80 (98)
Private Medicine College	0 (0)	84 (100)	0 (0)	0 (0)	3 (2)
Govt. Management Institute	0 (0)	84 (100)	0 (0)	0 (0)	4 (7)
Private Management Institute	0 (0)	84 (100)	3 (8)	16 (27)	61 (58)
Govt. Polytechnic	0 (0)	84 (100)	0 (0)	1 (6)	6 (12)
Private Polytechnic	0 (0)	84 (100)	3 (8)	14 (23)	60 (51)
Govt. Vocational Training School/ITI	0 (0)	84 (100)	3 (2)	17 (37)	57 (48)
Private Vocational Training School/ITI	0 (0)	84 (100)	1 (6)	1 (2)	5 (5)
Govt. Non Formal Training Centre	61 (84)	23 (16)	13 (5)	5 (8)	3 (2)
Private Non Formal Training Centre	1 (0)	83 (100)	0 (0)	0 (0)	1 (0)
Govt. School For Disabled	1 (0)	83 (100)	3 (3)	17 (31)	57 (51)
Private School For Disabled	1 (2)	83 (98)	0 (0)	2 (4)	3 (9)
Government Others	0 (0)	84 (100)	1 (1)	0 (0)	2 (6)
Private Others	0 (0)	84 (100)	0 (0)	0 (0)	0 (0)

Note : Distance A : Less than 5 km; B : Between 5-10 km; C : 10+ km.; Source : Data Analysis is based on 2011 Census.

DISCLAIMER

The Terms of Use and Disclaimer of Datanet India Private Limited (hereinafter referred to as "Datanet") for use of this analysis report of **Hosur Assembly Constituency (Hosur Vidhan Sabha)** :-

1. **Assembly Factbook™** is a Registered Trade Mark owned by Datanet.
2. All the maps are sketched and graphical representation only and have not been drawn to the scale and also not to represent the actual geographical area or boundary of the unit.
3. The data for the aforesaid analysis is based on authentic sources and has been culled from the various publications of Census, CSO and NSSO for district and block level data, various central and state government departments, Central & State Elections Commissions and the concerned Returning Officers' releases, Electoral Rolls, Election results and allied publications, internal assessment, surveys, estimates and analysis. Therefore, certain adjustment of data at micro level may have been done to arrive closer to the macro data.
4. Data have been provided on an "As Is" and "As AVAILABLE" basis
5. The colours shown in the maps or diagram and charts of a particular party, alliance or AC are indicative and do not represent them.
6. This publication which includes maps, sheets, graphs and data would be the property under copyright of Datanet only. The user may use these for its internal study, analysis and research purposes. It's public display, re-selling or any commercial uses by the user are not allowed.
7. Datanet has taken due care and caution in compilation and processing of data and allied information, but does not guarantee the accuracy, adequacy or completeness of any information/analysis and will be not responsible for any errors or omissions or for the results obtained from the use of such information/analysis.
8. All the contents for the publication have been culled from various authentic sources and Datanet reasonably believes such sources to be reliable, but does not make any representations, express or implied as to the accuracy or fitness of use of such information. The information or contents of the information/analysis do not constitute advice and should not be relied upon in making (or refraining from making) any decision. Any reliance placed upon the information provided by Datanet is the sole responsibility and strictly at the user's risk.
9. In no event will Datanet be liable for any damages (including, without limitation, damages for loss of business projects, or loss of profits) arising in contract, tort or otherwise from the use of or inability to use any of its contents, or from any action taken (or refrained from being taken) as a result of using the analysis or any of its contents. Datanet its directors, owners, editors, officials, employees, distributor and agents or any associate will not be liable for any errors in the information contained or any consequences arising from the use of the contents of the provided information/analysis.
10. If any provision of these terms and conditions is held invalid or illegal or unenforceable for any reason by any court of competent jurisdiction, such provision shall be severed and the remainder of provisions of the terms and conditions shall continue in full force and effect as if the Term of Use had been executed with the invalid, illegal or unenforceable provision eliminated.
11. If there are any discrepancies in the information provided, please bring it to attention of Datanet for suitable rectification measures.

Buy Online This Complete Book At
Datanet India eBooks Store

www.indiastatpublications.com


or go directly at

[http://www.indiastatpublications.com/
Assembly_factbook/Tamil_Nadu/Krishnagiri/Hosur](http://www.indiastatpublications.com/Assembly_factbook/Tamil_Nadu/Krishnagiri/Hosur)



 **indiastat**elections

ISBN : 978-93-5313-753-3



9 789353 137533