



Tamil Nadu

# Assembly Factbook™

Krishnagiri Assembly Constituency



Key Electoral Data of Krishnagiri  
Assembly Constituency (Vidhan Sabha)

Tamil Nadu

# Assembly Factbook™

Krishnagiri Assembly Constituency



Krishnagiri Vidhan Sabha

## **Editor & Director**

Dr. R.K. Thukral

## **Research Editor**

Dr. Shafeeq Rahman

## **Compiled, Researched and Published by Datanet India Pvt. Ltd.**

D-100, 1st Floor,

Okhla Industrial Area, Phase-I,  
New Delhi- 110020.

Ph.: 91-11- 43580781-84

Email : support@indiastatpublications.com

Website : www.indiastatelections.com

## **Online Book Store :**

www.indiastatpublications.com

**Report No. :** AFB/TN-053-0123

**ISBN :** 978-93-5313-773-1

**First Edition :** January, 2018

**Sixth Updated Edition :** January, 2023

**Price :** Rs. 11500/-

US\$ 310

© **Datanet India Pvt. Ltd.**

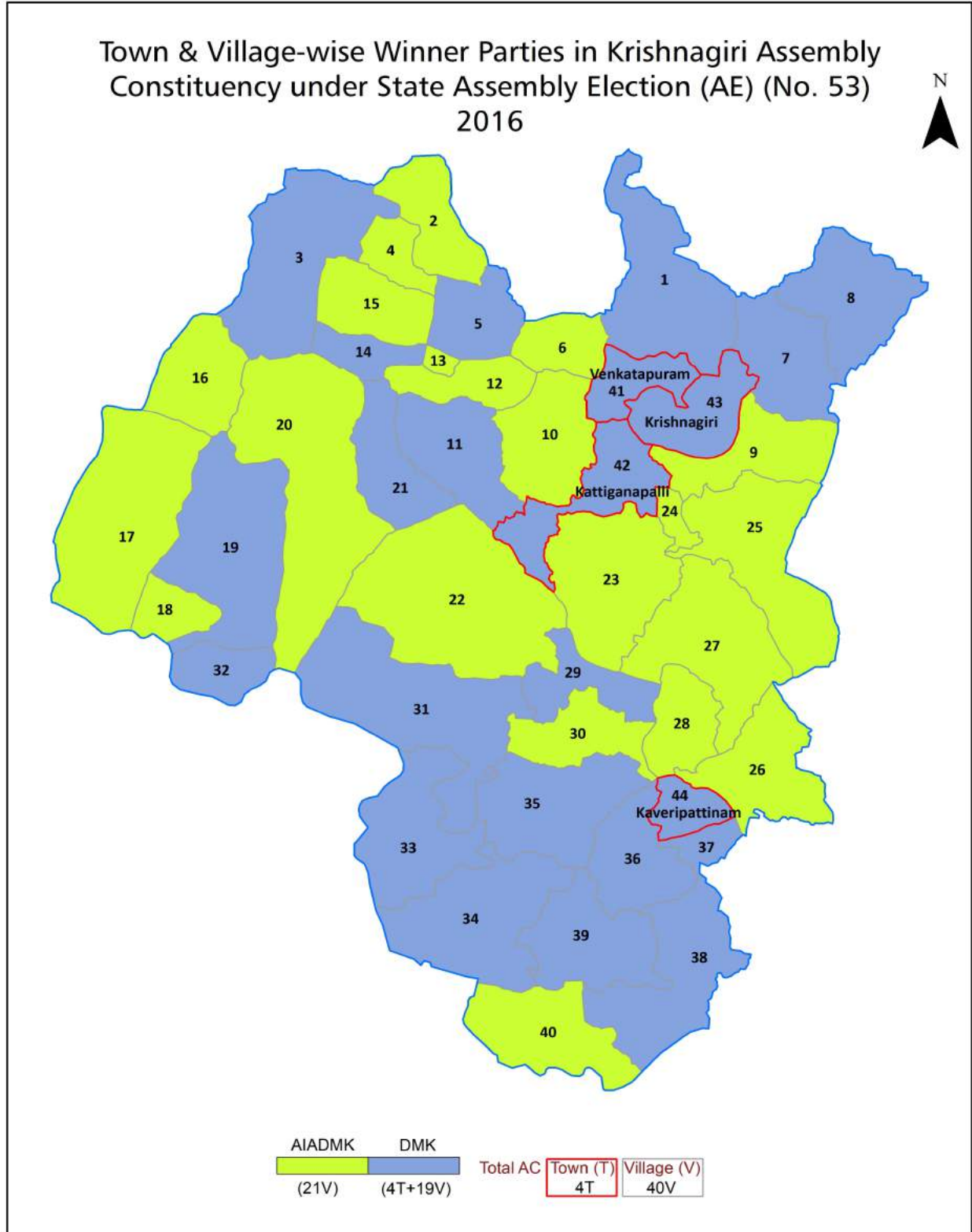
All rights reserved. No part of this book may be reproduced, stored in a retrieval system or transmitted in any form or by any means, mechanical photocopying, photographing, scanning, recording or otherwise without the prior written permission of the publisher. Please refer to Disclaimer at page no. 245 for the use of this publication.

Printed in India

## Contents

No.	Particulars	Page No.
	<b>Introduction</b>	
1	Assembly Constituency - (Vidhan Sabha) at a Glance   Features of Assembly as per Delimitation Commission of India (2008)	1-2
	<b>Location and Political Maps</b>	
2	Location Map   Boundaries of Assembly Constituency - (Vidhan Sabha) in District   Boundaries of Assembly Constituency under Parliamentary Constituency - (Lok Sabha)   Town & Village-wise Winner Parties- 2021, 2019, 2016, 2014, 2011 and 2009	3-11
	<b>Administrative Setup (2011)</b>	
3	District   Sub-district   Towns   Villages   Inhabited Villages   Uninhabited Villages   Village Panchayat   Intermediate Panchayat	12-14
	<b>Demographics (2011)</b>	
4	Population   Households   Rural/Urban Population   Towns and Villages by Population Size   Sex Ratio (Total & 0-6 Years)   Religious Population   Social Population   Literacy Rate	15-16
	<b>Electoral Features</b>	
5	Important Dates of Last Elections Held   Electors by Gender   Service Electors   Voters   Voters Turnout   Polling Stations & Average Number of Electors per Polling Station   Electors by Age Group   Present Elected Representatives	17-22
	<b>Historical Summary Election Results</b>	
6	Vote Share of Major Parties   Winning Margin (Number & Percentage)   Polarity of Parties   Summary Result of Assembly Segment of Parliamentary Elections 2019, 2014, 2009, 2004 and 1999   Summary Result of Assembly Elections 2021, 2016, 2011, 2006, 2001, 1996, 1991, 1989, 1984, 1980, 1977, 1971 and 1967	23-44
	<b>Polling Station Level Election Results</b>	
7	Name and Number of Polling Station 2021, 2019, 2016, 2014, 2011 and 2009   Polling Station-wise Electors, Voters & Voters Turnout 2021, 2019, 2016, 2014, 2011 and 2009   Polling Station wise Elections Results 2021, 2019, 2016, 2014, 2011 and 2009	45-224
	<b>Share of Assembly Constituency</b>	
8	Share of Assembly Constituency - (Vidhan Sabha) in State, District and Parliamentary Constituency - (Lok Sabha)	225
	<b>Socio-Economic Amenities (2011)</b>	
9	Access to Administrative Units   Agricultural, Manufacturing and Industrial Commodities   Demographic Indicators   Education   Health & Manpower   Drinking Water Supply   Sanitation   Entertainment and Recreations Infrastructure   Power   Food Allocation Distribution and Marketing of Agriculture Commodities Infrastructure   Transport and Road Infrastructure   Communication   Banking and Financial Services   Land Use   Irrigation Source	226-241
10	<b>Abbreviation &amp; Sources</b>	242-244
11	<b>Disclaimer</b>	245

Location & Political Map



## Administrative Setup

### List of Village Panchayat & Intermediate Panchayat (Block) Name - 2011

Village Name	Village Panchayat Name	Intermediate Panchayat Name
Agaram	Moramadagu, Agaram	Krishnagiri
Agasipalli	Agasipalli	Krishnagiri
Alapatti	Chikkapoovathi , Alapatti, Velakalahalli	Krishnagiri
Bannihalli	Bannihalli	Kaveripattinam
Bayanapalli (Part)	Bayanapalli	Krishnagiri
Bellampalli	Bellampalli,Ennekolla	Krishnagiri, Veppanapalli
Bellarapalli	Bellarapalli, Pachiganapalli	Krishnagiri
Boganapalli	Peddampatti	Krishnagiri
Chaparathi	Chaparathi	Kaveripattinam
Chikkapoovathi	Chikkapoovathi	Krishnagiri
Chowttahalli	Malayandahalli, Chowttahalli	Kaveripattinam
Devasamudiram	Devasamudiram	Krishnagiri
Errahalli	Errahalli	Kaveripattinam
Gangaleri	Gengaleri	Krishnagiri
Gooliam	Gooliam	Krishnagiri
Gundalapatti	Gundalapatti	Kaveripattinam
Jagadab	Jagadab	Kaveripattinam
Junjupalli	Thippanapalli , Junjupalli	Krishnagiri
Kallukurikki	Kallukurikki	Krishnagiri
Kammaampalli	Kammaampalli , Malinayanapalli	Krishnagiri
Karadihalli	Karadihalli	Kaveripattinam
Kathinayanapalli	Kathinayanapalli	Krishnagiri
Katteri	Kalvehalli	Kaveripattinam
Kaveripattinam	Santhapuram	Kaveripattinam
Kompalli	Thippanapalli	Krishnagiri
Kondepalli	Kondepalli	Krishnagiri
Kurubarapalli	Ennekolla, Kurubarapall	Veppanapalli
Marigampalli	Gengaleri	Krishnagiri
Mittahalli	Mittahalli	Kaveripattinam

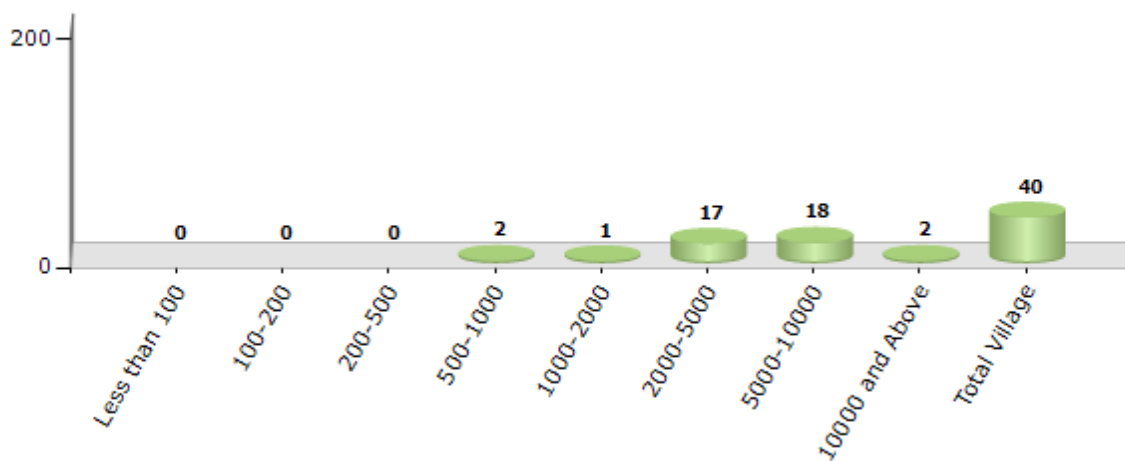
Contd....

## Demographics

### Number of Villages by Population Size - 2011

Less than 100	100-200	200-500	500-1000	1000-2000	2000-5000	5000-10000	10000 and Above	Total Village
0	0	0	2	1	17	18	2	40

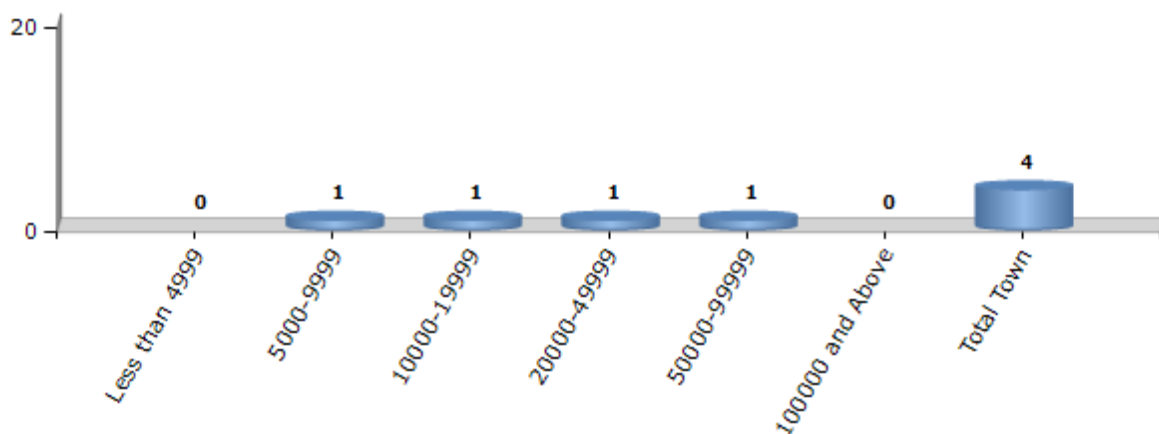
Number of Villages by Population Size - 2011



### Number of Towns by Population Size - 2011

Less than 4999	5000-9999	10000-19999	20000-49999	50000-99999	100000 and Above	Total Town
0	1	1	1	1	0	4

Number of Towns by Population Size - 2011

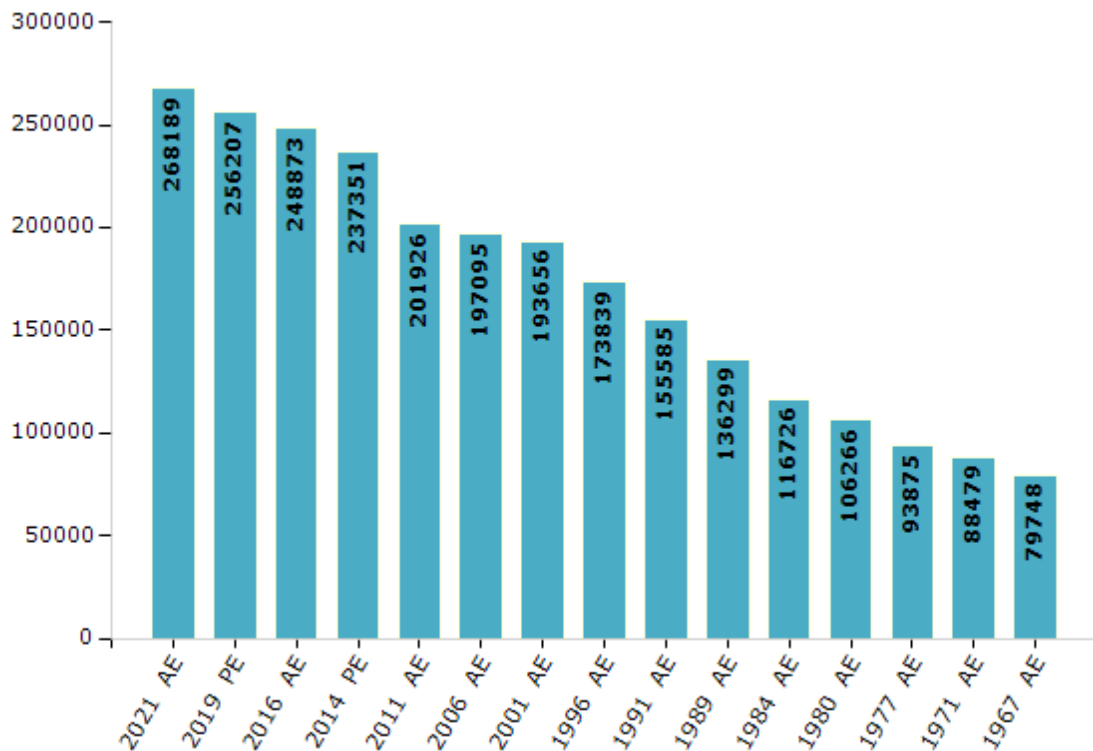


## Electoral Features

### Electors by Male & Female

Year	Male	Female	Others	Total	Year	Male	Female	Others	Total
2021 AE	132537	135614	38	268189	1999 PE	-	-	-	-
2019 PE	127017	129155	35	256207	1996 AE	86762	87077	-	173839
2016 AE	123553	125291	29	248873	1991 AE	78052	77533	-	155585
2014 PE	118171	119152	28	237351	1989 AE	67355	68944	-	136299
2011 AE	101020	100892	14	201926	1984 AE	57736	58990	-	116726
2009 PE	-	-	-	-	1980 AE	52943	53323	-	106266
2006 AE	96982	100113	-	197095	1977 AE	46742	47133	-	93875
2004 PE	-	-	-	-	1971 AE	43919	44560	-	88479
2001 AE	97258	96398	-	193656	1967 AE	-	-	-	79748

Number of Electors



Note : AE : Assembly Election, PE : Assembly Segment of Parliamentary Election



## Historical Summary Election Results

### Summary Result of Assembly Election - 2016

Candidate Name	Party	Votes	Votes %
T.Senguttuvan	DMK	87637	43.8
V.Govindaraj	AIADMK	82746	41.35
S.Kumar	PMK	15736	7.86
R.Jayaprakash	TMC(M)	4199	2.1
Manager	IND	1195	0.6
K.M.Chandramohan	NCP	1151	0.58
G.Latha	IND	1082	0.54
Ponn.Parthiban	NTK	986	0.49
Arungowtham	IJK	886	0.44
K.Velu	IND	663	0.33
M.K.Sivaraj	IND	415	0.21
P.Pandian@Pandia Prabhu	IND	291	0.15
T.V.S.Gandhi	IND	258	0.13
K.Vadivel	IND	198	0.1
K.C.Venkatesh	UCPI	194	0.1
B.Mubarak	AIMIM	172	0.09
G.Vajravel	KMDK	167	0.08
K.Sankar	UMK	158	0.08
K.N.Sigamani	PTK	103	0.05
	NOTA	1855	0.93

## Polling Station Level Election Results

### Number and Name of Polling Stations (PS) (2021)

Number of Polling Stations	Name of Polling Stations	Number of Polling Stations	Name of Polling Stations
1	Govt.Hr.Sec. School, Gurubarapalli - 635 115 ,East facing Terraced building	18	Govt. High School, Jagir Venkatapuram - 635 001 ,East Facing South Wing Terraced Building
1A	Govt.Hr.Sec. School, Gurubarapalli - 635 115 ,East facing Terraced building	19	Govt. High School, Jagir Venkatapuram - 635 001 ,East Facing Centre Terraced Building
2	Panchayat Union Primary School, Kakkanpuram- 635 115 , ,East Facing South Wing Terraced Building	19A	Govt. High School, Jagir Venkatapuram - 635 001 ,East Facing Centre Terraced Building
3	Panchayat Union Primary School, Somanathapuram-635 115 ,North Facing East Wing Terraced Building	20	Anganvadi Maiyam, Line Kollai, - 635 001 ,North Facing West Wing Terraced Building
3A	Panchayat Union Primary School, Somanathapuram-635 115 ,North Facing East Wing Terraced Building	21	Panchayat Union Middle School, K.A. Nagar Dharga Kothapetai - 635 001 ,East Facing South Wing Terraced Building
4	Panchayat Union Primary School, Bodarpalli -635 115 ,East Facing North Wing Terraced Building	21A	Panchayat Union Middle School, K.A. Nagar Dharga Kothapetai - 635 001 ,East Facing South Wing Terraced Building
5	Panchayat Union Primary School, Maniyandapalli - 635 115 ,South Facing East Wing Terraced building	22	Panchayat Union Primary School, Paiyanapalli 635001 ,North Facing Terraced Building
6	Panchayat Union Primary School, Sikkarimedu - 635 115 ,East Facing North Wing Terraced Building	22A	Panchayat Union Primary School, Paiyanapalli 635001 ,North Facing Terraced Building
7	Panchayat Union Primary School, Pichukondabethanapalli - 635 115 ,East Facing Terraced building	23	Panchayat Union Primary School Paiyanapalli 635001 ,East Facing South Wing Terraced Building
8	Panchayat Union Primary School , Pichukondabethanapalli - 635 115 ,West Facing Terraced building	24	Panchayat Union Middle School, Kallukurukki - 635 001 ,East Facing Terraced Building
9	Panchayat Union Primary School, Ombalakattu -635 122 ,North Facing Tiled Building	25	Panchayat Union Middle School, Kallukurukki - 635 001 ,West Facing Terraced Building
10	Panchayat Union Primary School, Ammaneri -635 122 ,West Facing Terraced Building	26	Panchayat Union Primary School, Chinnamelupalli - 635 001 ,South Facing West wing Terraced Building
10A	Panchayat Union Primary School, Ammaneri -635 122 ,West Facing Terraced Building	27	Panchayat Union Primary School, Chinnamelupalli - 635 001 ,North Facing Terraced Building
11	Panchayat Union Middle School, Bandarapalli - 635 121 ,North Facing Terraced Building	28	Panchayat Union Primary School , Chinnamelupalli - 635 001 ,North Facing West wing Terraced Building
12	Panchayat Union Middle School, Bandarapalli - 635 121 ,South Facing Terraced Building	29	Panchayat Union Primary School, Kothapetai - 635 001 ,East Facing North wing Terraced Building
13	Panchayat Union Primary School, Jinjupalli - 635 115 ,East Facing North Wing Terraced Building	30	Panchayat Union Primary School, Kothapetta - 635001 ,East Facing South Wing Terraced Building
14	Panchayat Union Primary School , Thippanapalli - 635 115 ,East Facing Terraced Building	31	Govt High School Kammampalli 635120 ,South Facing West Wing Terraced Building
15	Panchayat Union Middle School, Dhasirapalli- 635 115 ,West Facing Terraced Building Centre Wing	32	Govt. High School, Kammampalli 635120 ,South Facing East wing Terraced Building
16	Panchayat Union Primary School, Gummanoor- 635 115 ,East Facing North Wing Terraced Building	33	Panchayat Union Middle School Gollahalli- 635 120 ,West Facing South wing Terraced Building
17	Govt. High School, Jagir Venkatapuram - 635 001 ,East Facing North Wing Terraced Building	34	Panchayat Union Middle School Gollahalli- 635 120 ,South Facing West Wing Terraced Building
17A	Govt. High School, Jagir Venkatapuram - 635 001 ,East Facing North Wing Terraced Building	35	Panchayat Union Primary School, Elumichangiri - 635 120 ,West Facing South Wing Terraced Building

Contd....

**Polling Station Level Election Results**

**Polling Station-wise Votes Secured by Overall Top Five Parties in Krishnagiri Assembly in Assembly Election (AE) under Krishnagiri Parliamentary Constituency in Tamil Nadu (2021)**

Number of Polling Station	Winner - Ashok kumar.K (AIADMK)	Runner-up - Senguttuvan. T (DMK)	3rd - Nirandari. V (NTK)	4th - Ravishankar. R.K (MNM)	5th - Chandra mohan.K.M (NCP)	NOTA	Other	Total Votes Secured
29	306	256	31	5	1	9	1	609
30	194	129	22	5	1	1	6	358
31	254	181	48	10	5	7	5	510
32	455	232	51	4	3	5	11	761
33	432	331	51	2	11	5	11	843
34	157	204	22	1	2	4	5	395
35	443	293	30	12	5	7	12	802
36	300	290	61	6	7	3	12	679
37	142	202	54	11	0	1	5	415
37A	145	257	20	13	0	2	2	439
38	249	392	49	4	2	4	13	713
39	414	292	38	4	3	10	9	770
40	186	146	21	4	4	5	3	369
41	305	343	39	0	3	11	10	711
42	208	206	60	4	2	3	6	489
43	366	353	43	7	5	2	7	783
44	336	265	39	16	1	6	7	670
45	240	75	17	6	3	3	2	346
46	267	321	47	20	2	5	6	668
47	375	152	59	16	2	8	4	616
48	67	44	13	4	0	4	0	132
49	487	162	42	4	3	10	6	714
50	376	186	23	3	5	12	10	615
51	320	111	22	2	3	5	4	467
51A	348	78	1	0	7	7	10	451
52	579	165	22	0	6	4	10	786
53	224	297	21	2	3	3	7	557
54	216	179	36	2	3	2	6	444
54A	214	184	21	1	2	6	10	438
55	462	235	28	6	7	13	12	763
56	167	181	25	4	4	4	11	396
56A	166	206	23	5	2	2	11	415
57	286	125	30	9	0	2	5	457
57A	280	145	19	11	4	4	6	469
58	409	221	25	1	4	1	15	676

Contd....

## Polling Station Level Election Results

### Winner, Runner-up and 3rd Party Position & Winning Margin According to Polling Stations in Krishnagiri Assembly in Assembly Election (AE) under Krishnagiri Parliamentary Constituency in Tamil Nadu (2021)

Polling Station Number	Winner Party	Winner Votes (%)	Runner-up Party	Runner-up Votes (%)	Winning Margin Votes (%)	Third Party	Third Party Votes (%)	Other Votes (%)
63	DMK	304 (48.33)	AIADMK	243 (38.63)	61 (9.7)	NTK	34 (5.41)	48 (7.63)
64	AIADMK	138 (47.59)	DMK	103 (35.52)	35 (12.07)	MNM	24 (8.28)	25 (8.62)
65	AIADMK	535 (69.12)	DMK	209 (27)	326 (42.12)	AIMIM	8 (1.03)	22 (2.84)
66	AIADMK	426 (61.29)	DMK	204 (29.35)	222 (31.94)	NTK	40 (5.76)	25 (3.6)
67	DMK	204 (45.33)	AIADMK	183 (40.67)	21 (4.66)	NTK	48 (10.67)	15 (3.33)
67A	DMK	242 (49.79)	AIADMK	202 (41.56)	40 (8.23)	NTK	16 (3.29)	26 (5.35)
68	AIADMK	395 (61.82)	DMK	168 (26.29)	227 (35.53)	NTK	52 (8.14)	24 (3.76)
69	DMK	245 (45.29)	AIADMK	214 (39.56)	31 (5.73)	NTK	51 (9.43)	31 (5.73)
70	DMK	178 (44.72)	AIADMK	144 (36.18)	34 (8.54)	NTK	56 (14.07)	20 (5.03)
70A	AIADMK	181 (45.71)	DMK	167 (42.17)	14 (3.54)	NTK	24 (6.06)	24 (6.06)
71	DMK	177 (45.04)	AIADMK	151 (38.42)	26 (6.62)	NTK	41 (10.43)	24 (6.11)
71A	DMK	182 (46.79)	AIADMK	157 (40.36)	25 (6.43)	NTK	21 (5.4)	29 (7.46)
72	DMK	374 (46.17)	AIADMK	328 (40.49)	46 (5.68)	NTK	67 (8.27)	41 (5.06)
73	AIADMK	377 (50.13)	DMK	275 (36.57)	102 (13.56)	NTK	75 (9.97)	25 (3.32)
74	AIADMK	341 (45.96)	DMK	330 (44.47)	11 (1.49)	NTK	28 (3.77)	43 (5.8)
75	AIADMK	266 (53.41)	DMK	156 (31.33)	110 (22.08)	NTK	62 (12.45)	14 (2.81)
76	AIADMK	290 (47.08)	DMK	229 (37.18)	61 (9.9)	NTK	67 (10.88)	30 (4.87)
77	DMK	276 (50.55)	AIADMK	206 (37.73)	70 (12.82)	NTK	46 (8.42)	18 (3.3)
78	DMK	410 (72.57)	AIADMK	115 (20.35)	295 (52.22)	NTK	19 (3.36)	21 (3.72)
79	DMK	314 (51.73)	AIADMK	224 (36.9)	90 (14.83)	NTK	43 (7.08)	26 (4.28)
80	AIADMK	300 (49.92)	DMK	254 (42.26)	46 (7.66)	NTK	26 (4.33)	21 (3.49)
81	AIADMK	378 (48.09)	DMK	334 (42.49)	44 (5.6)	NTK	56 (7.12)	18 (2.29)
82	AIADMK	285 (47.9)	DMK	265 (44.54)	20 (3.36)	NTK	30 (5.04)	15 (2.52)
82A	DMK	160 (43.48)	AIADMK	147 (39.95)	13 (3.53)	NTK	43 (11.68)	18 (4.89)
83	DMK	217 (48.01)	AIADMK	205 (45.35)	12 (2.66)	NTK	21 (4.65)	9 (1.99)
83A	AIADMK	217 (48.87)	DMK	208 (46.85)	9 (2.02)	NTK	10 (2.25)	9 (2.03)
84	AIADMK	235 (55.69)	DMK	152 (36.02)	83 (19.67)	NTK	26 (6.16)	9 (2.13)
84A	AIADMK	256 (57.4)	DMK	169 (37.89)	87 (19.51)	NTK	11 (2.47)	10 (2.24)
85	AIADMK	484 (62.29)	DMK	219 (28.19)	265 (34.1)	NTK	47 (6.05)	27 (3.47)
86	AIADMK	435 (52.41)	DMK	314 (37.83)	121 (14.58)	NTK	53 (6.39)	28 (3.37)
87	AIADMK	208 (50.36)	DMK	147 (35.59)	61 (14.77)	NTK	37 (8.96)	21 (5.08)
88	DMK	419 (58.44)	AIADMK	220 (30.68)	199 (27.76)	NTK	62 (8.65)	16 (2.23)
89	DMK	259 (53.4)	AIADMK	184 (37.94)	75 (15.46)	NTK	33 (6.8)	9 (1.86)
90	DMK	306 (44.41)	AIADMK	282 (40.93)	24 (3.48)	NTK	69 (10.01)	32 (4.64)
91	DMK	308 (47.38)	AIADMK	281 (43.23)	27 (4.15)	NTK	41 (6.31)	20 (3.08)
92	AIADMK	297 (46.92)	DMK	289 (45.66)	8 (1.26)	NTK	32 (5.06)	15 (2.37)
93	AIADMK	263 (54.91)	DMK	174 (36.33)	89 (18.58)	NTK	33 (6.89)	9 (1.88)

Contd....

## Socio-Economic Amenities - Rural

### Access to Education Facilities

Particulars	Number of Villages (% of Population)				
	Available	Not Available	If Not Available (Distance of Nearest Facility)		
			A	B	C
Govt. Primary School	38 (99)	2 (1)	2 (1)	0 (0)	0 (0)
Private Primary School	10 (30)	30 (70)	0 (0)	0 (0)	0 (0)
Govt. Middle School	34 (95)	6 (5)	3 (2)	1 (1)	1 (1)
Private Middle School	7 (20)	33 (80)	0 (0)	0 (0)	0 (0)
Govt. Secondary School	24 (69)	16 (31)	10 (23)	2 (2)	2 (3)
Private Secondary School	6 (17)	34 (83)	0 (0)	0 (0)	0 (0)
Govt. Senior Secondary School	5 (15)	35 (85)	15 (45)	15 (28)	2 (3)
Private Senior Secondary School	4 (11)	36 (89)	0 (0)	0 (0)	0 (0)
Govt. Arts and Science Degree College	2 (7)	38 (93)	2 (8)	10 (17)	22 (57)
Private Arts and Science Degree College	3 (10)	37 (90)	1 (3)	0 (0)	1 (1)
Govt. Engineering College	0 (0)	40 (100)	0 (0)	3 (6)	25 (63)
Private Engineering College	1 (3)	39 (97)	3 (12)	0 (0)	8 (16)
Govt. Medicine College	0 (0)	40 (100)	0 (0)	0 (0)	40 (100)
Private Medicine College	0 (0)	40 (100)	0 (0)	0 (0)	0 (0)
Govt. Management Institute	0 (0)	40 (100)	0 (0)	4 (4)	8 (21)
Private Management Institute	2 (6)	38 (94)	4 (17)	6 (14)	16 (38)
Govt. Polytechnic	1 (4)	39 (96)	2 (8)	12 (25)	22 (57)
Private Polytechnic	1 (3)	39 (97)	1 (3)	0 (0)	1 (1)
Govt. Vocational Training School/ITI	1 (4)	39 (96)	2 (6)	10 (19)	19 (53)
Private Vocational Training School/ITI	1 (5)	39 (95)	0 (0)	3 (8)	4 (5)
Govt. Non Formal Training Centre	38 (99)	2 (1)	2 (1)	0 (0)	0 (0)
Private Non Formal Training Centre	1 (1)	39 (99)	0 (0)	0 (0)	0 (0)
Govt. School For Disabled	0 (0)	40 (100)	1 (3)	0 (0)	13 (28)
Private School For Disabled	0 (0)	40 (100)	0 (0)	3 (10)	23 (60)
Government Others	0 (0)	40 (100)	0 (0)	0 (0)	0 (0)
Private Others	0 (0)	40 (100)	0 (0)	0 (0)	0 (0)

Note : Distance A : Less than 5 km; B : Between 5-10 km; C : 10+ km.; Source : Data Analysis is based on 2011 Census.

## DISCLAIMER

The Terms of Use and Disclaimer of Datanet India Private Limited (hereinafter referred to as "Datanet") for use of this analysis report of **Krishnagiri Assembly Constituency (Krishnagiri Vidhan Sabha)** :-

1. **Assembly Factbook™** is a Registered Trade Mark owned by Datanet.
2. All the maps are sketched and graphical representation only and have not been drawn to the scale and also not to represent the actual geographical area or boundary of the unit.
3. The data for the aforesaid analysis is based on authentic sources and has been culled from the various publications of Census, CSO and NSSO for district and block level data, various central and state government departments, Central & State Elections Commissions and the concerned Returning Officers' releases, Electoral Rolls, Election results and allied publications, internal assessment, surveys, estimates and analysis. Therefore, certain adjustment of data at micro level may have been done to arrive closer to the macro data.
4. Data have been provided on an "As Is" and "As AVAILABLE" basis
5. The colours shown in the maps or diagram and charts of a particular party, alliance or AC are indicative and do not represent them.
6. This publication which includes maps, sheets, graphs and data would be the property under copyright of Datanet only. The user may use these for its internal study, analysis and research purposes. It's public display, re-selling or any commercial uses by the user are not allowed.
7. Datanet has taken due care and caution in compilation and processing of data and allied information, but does not guarantee the accuracy, adequacy or completeness of any information/analysis and will be not responsible for any errors or omissions or for the results obtained from the use of such information/analysis.
8. All the contents for the publication have been culled from various authentic sources and Datanet reasonably believes such sources to be reliable, but does not make any representations, express or implied as to the accuracy or fitness of use of such information. The information or contents of the information/analysis do not constitute advice and should not be relied upon in making (or refraining from making) any decision. Any reliance placed upon the information provided by Datanet is the sole responsibility and strictly at the user's risk.
9. In no event will Datanet be liable for any damages (including, without limitation, damages for loss of business projects, or loss of profits) arising in contract, tort or otherwise from the use of or inability to use any of its contents, or from any action taken (or refrained from being taken) as a result of using the analysis or any of its contents. Datanet its directors, owners, editors, officials, employees, distributor and agents or any associate will not be liable for any errors in the information contained or any consequences arising from the use of the contents of the provided information/analysis.
10. If any provision of these terms and conditions is held invalid or illegal or unenforceable for any reason by any court of competent jurisdiction, such provision shall be severed and the remainder of provisions of the terms and conditions shall continue in full force and effect as if the Term of Use had been executed with the invalid, illegal or unenforceable provision eliminated.
11. If there are any discrepancies in the information provided, please bring it to attention of Datanet for suitable rectification measures.

**Buy Online This Complete Book At**  
**Datanet India eBooks Store**

[www.indiastatpublications.com](http://www.indiastatpublications.com)

or go directly at

[http://www.indiastatpublications.com/  
Assembly\\_factbook/Tamil\\_Nadu/Krishnagiri/ Krishnagiri](http://www.indiastatpublications.com/Assembly_factbook/Tamil_Nadu/Krishnagiri/Krishnagiri)

 **india**stat**elections**

