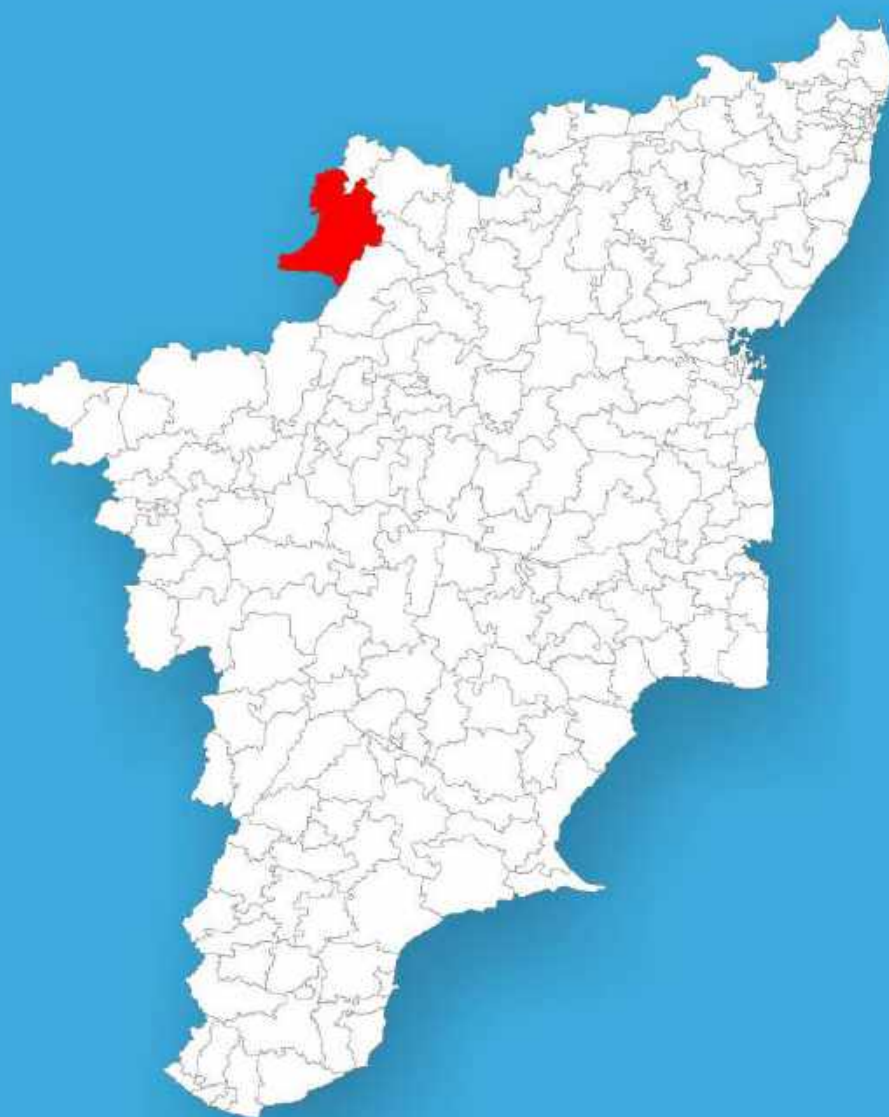




Tamil Nadu

Assembly Factbook™

Thalli Assembly Constituency



Key Electoral Data of Thalli
Assembly Constituency (Vidhan Sabha)

Tamil Nadu

Assembly Factbook™

Thalli Assembly Constituency



Thalli Vidhan Sabha

Editor & Director

Dr. R.K. Thukral

Research Editor

Dr. Shafeeq Rahman

Compiled, Researched and Published by Datanet India Pvt. Ltd.

D-100, 1st Floor,

Okhla Industrial Area, Phase-I,
New Delhi- 110020.

Ph.: 91-11- 43580781-84

Email : support@indiastatpublications.com

Website : www.indiastatelections.com

Online Book Store :

www.indiastatpublications.com

Report No. : AFB/TN-056-0125

ISBN : 978-93-5313-866-0

First Edition : January, 2018

Eighth Updated Edition : January, 2025

Price : Rs. 11500/-

US\$ 310

© **Datanet India Pvt. Ltd.**

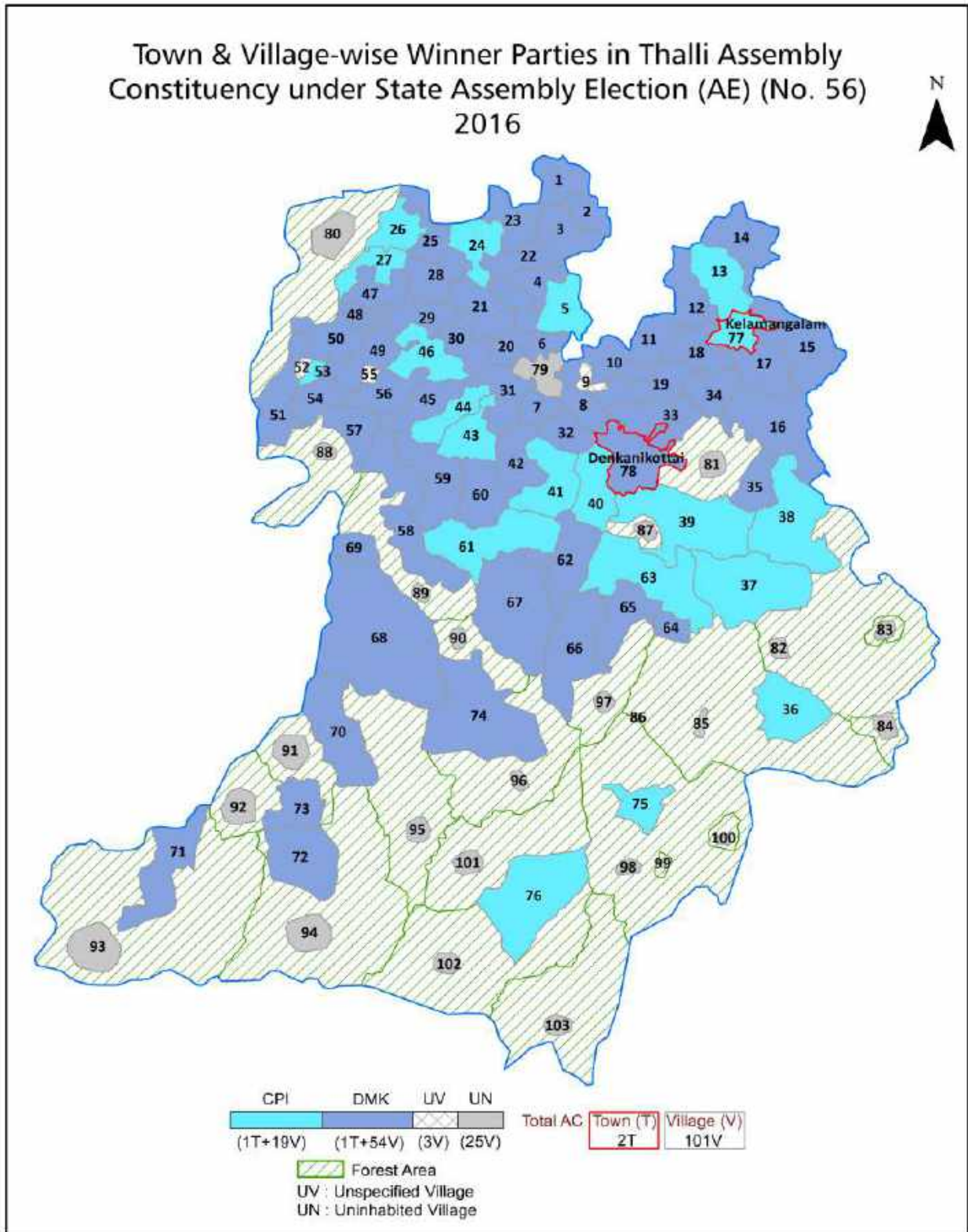
All rights reserved. No part of this book may be reproduced, stored in a retrieval system or transmitted in any form or by any means, mechanical photocopying, photographing, scanning, recording or otherwise without the prior written permission of the publisher. Please refer to Disclaimer at page no. 244 for the use of this publication.

Printed in India

Contents

No.	Particulars	Page No.
	Introduction	
1	Assembly Constituency - (Vidhan Sabha) at a Glance Features of Assembly as per Delimitation Commission of India (2008)	1-2
	Location and Political Maps	
2	Location Map Boundaries of Assembly Constituency - (Vidhan Sabha) in District Boundaries of Assembly Constituency under Parliamentary Constituency - (Lok Sabha) Town & Village-wise Winner Parties- 2024, 2021, 2019, 2016, 2014, 2011 and 2009	3-11
	Administrative Setup (2011)	
3	District Sub-district Towns Villages Inhabited Villages Uninhabited Villages Village Panchayat Intermediate Panchayat	12-16
	Demographics (2011)	
4	Population Households Rural/Urban Population Towns and Villages by Population Size Sex Ratio (Total & 0-6 Years) Religious Population Social Population Literacy Rate	17-18
	Electoral Features	
5	Important Dates of Last Elections Held Electors by Gender Service Electors Voters Voters Turnout Polling Stations & Average Number of Electors per Polling Station Electors by Age Group Present Elected Representatives	19-24
	Historical Summary Election Results	
6	Vote Share of Major Parties Winning Margin (Number & Percentage) Polarity of Parties Summary Result of Assembly Segment of Parliamentary Elections 2024, 2019, 2014, 2009, 2004 and 1999 Summary Result of Assembly Elections 2021, 2016, 2011, 2006, 2001, 1996, 1991, 1989, 1984, 1980 and 1977	25-44
	Polling Station Level Election Results	
7	Name and Number of Polling Station 2024, 2021, 2019, 2016, 2014, 2011 and 2009 Polling Station-wise Electors, Voters & Voters Turnout 2024, 2021, 2019, 2016, 2014, 2011 and 2009 Polling Station wise Elections Results 2024, 2021, 2019, 2016, 2014, 2011 and 2009	45-223
	Share of Assembly Constituency	
8	Share of Assembly Constituency - (Vidhan Sabha) in State, District and Parliamentary Constituency - (Lok Sabha)	224
	Socio-Economic Amenities (2011)	
9	Access to Administrative Units Agricultural, Manufacturing and Industrial Commodities Demographic Indicators Education Health & Manpower Drinking Water Supply Sanitation Entertainment and Recreations Infrastructure Power Food Allocation Distribution and Marketing of Agriculture Commodities Infrastructure Transport and Road Infrastructure Communication Banking and Financial Services Land Use Irrigation Source	225-240
10	Abbreviation & Sources	241-243
11	Disclaimer	244

Location & Political Map



Administrative Setup

List of Village Panchayat & Intermediate Panchayat (Block) Name - 2011

Village Name	Village Panchayat Name	Intermediate Panchayat Name
Achubalu	Achubalu	Thally
Agalakotta	Agalakotta , Padiganalam	Thally
Anchetty	Anchetty	Thally
Andevanapalli	Andevanapalli	Thally
Anekollu	Anekollu	Kelamangalam
Anniyalam	Anniyalam	Thally
Arasakuppam	Arasakuppam	Thally
Arupalli	Thalli	Thally
Averupally Agraharam	Achubalu	Thally
Bairamangalam	Bairamangalam	Kelamangalam
Ballapalli	Ballapalli	Thally
Battamugulalam	Battamugulalam	Kelamangalam
Belagundapalli	Belagondapalli	Thally
Bevunutham	Bevunatham	Kelamangalam
Bilalam	Erudukotta	Kelamangalam
Binnamangalam	Binnamangalam	Thally
Bithireddi	Bithireddi	Kelamangalam
Bodichipalli	Bodichipalli	Kelamangalam
Chikkaveripalli	Achubalu	Thally
Chudasandiram	Chudasandiram	Thally
Daravendram	Daravendram	Thally
Devaganapalli	Devaganapalli	Thally
Doddamanchi	Doddamanchi	Thally
Doddaubbanur	Doddaubbanur	Thally
Erudukotta	Erudukotta	Kelamangalam
Gumlapuram	Gumlapuram	Thally
Hanumanthapuram	Hanumanthapuram	Kelamangalam
Hosappuram	H.Chettipalli	Kelamangalam
Jagirkarupalli	Jagir Karupalli	Kelamangalam

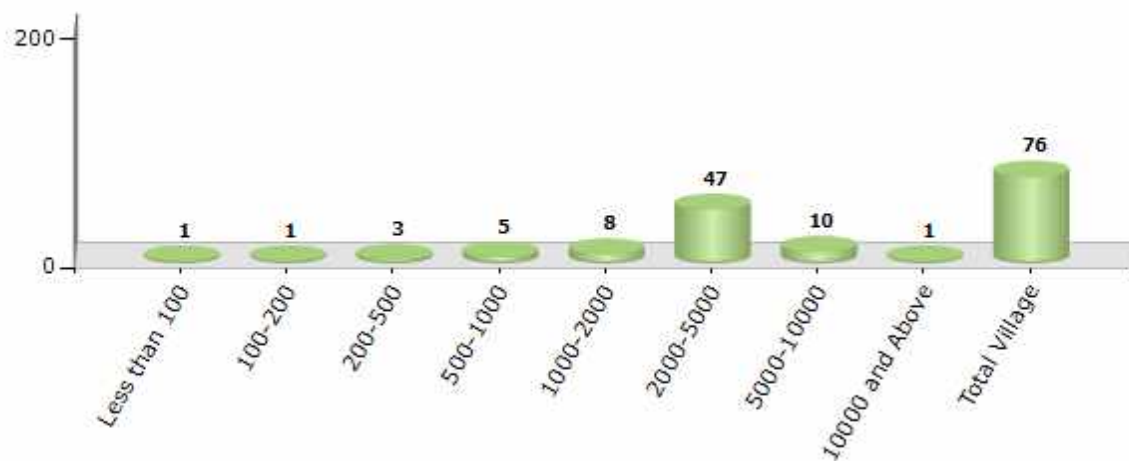
Contd....

Demographics

Number of Villages by Population Size - 2011

Less than 100	100-200	200-500	500-1000	1000-2000	2000-5000	5000-10000	10000 and Above	Total Village
1	1	3	5	8	47	10	1	76

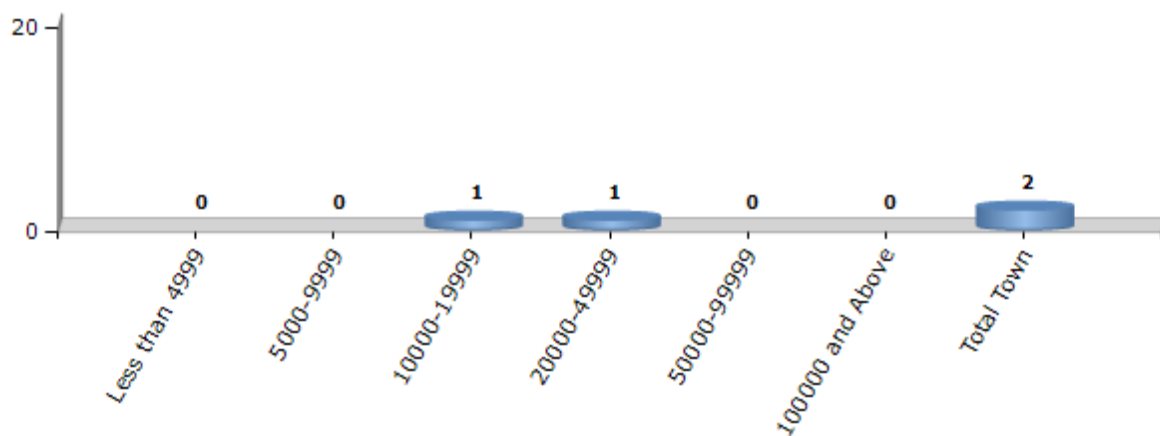
Number of Villages by Population Size - 2011



Number of Towns by Population Size - 2011

Less than 4999	5000-9999	10000-19999	20000-49999	50000-99999	100000 and Above	Total Town
0	0	1	1	0	0	2

Number of Towns by Population Size - 2011

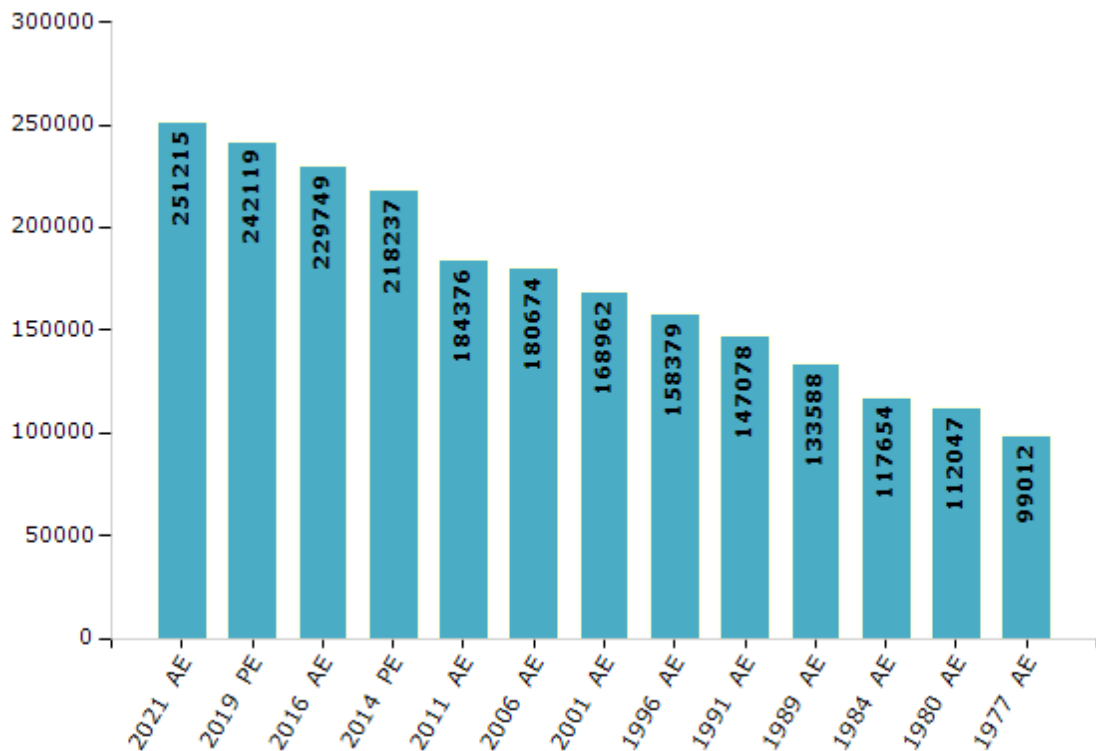


Electoral Features

Electors by Male & Female

Year	Male	Female	Others	Total	Year	Male	Female	Others	Total
2021 AE	128967	122215	33	251215	1999 PE	-	-	-	-
2019 PE	124757	117350	12	242119	1996 AE	81304	77075	-	158379
2016 AE	118854	110888	7	229749	1991 AE	76084	70994	-	147078
2014 PE	113366	104866	5	218237	1989 AE	68496	65092	-	133588
2011 AE	96393	87983	-	184376	1984 AE	60459	57195	-	117654
2009 PE	-	-	-	-	1980 AE	57543	54504	-	112047
2006 AE	91137	89537	-	180674	1977 AE	50759	48253	-	99012
2004 PE	-	-	-	-	1971 AE	-	-	-	-
2001 AE	86889	82073	-	168962	1967 AE	-	-	-	-

Number of Electors

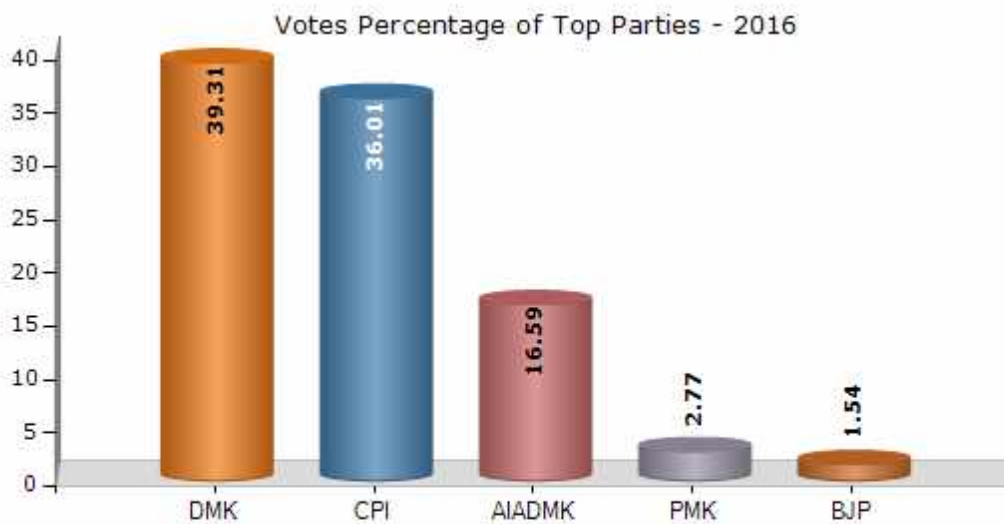


Note : AE : Assembly Election, PE : Assembly Segment of Parliamentary Election

Historical Summary Election Results

Summary Result of Assembly Election - 2016

Candidate Name	Party	Votes	Votes %
Prakaash,Y.	DMK	74429	39.31
Ramachandran,T.	CPI	68184	36.01
Nagesh,C.	AIADMK	31415	16.59
Arunrajan,D.	PMK	5253	2.77
Ramachandran,B.	BJP	2908	1.54
Hari,V.	IND	1722	0.91
Roselin,R.	NCP	958	0.51
Pandu	UCPI	704	0.37
Abubekar	IND	485	0.26
Tamilselvan,S.	NTK	433	0.23
Vindhai Vendhan	IND	409	0.22
	NOTA	2450	1.29



Polling Station Level Election Results

Number and Name of Polling Stations (PS) (2021)

Number of Polling Stations	Name of Polling Stations	Number of Polling Stations	Name of Polling Stations
1	Panchayat Union Primary School, Komaranapalli 635 114. ,North Facing East Wing Terraced Building.	20	Panchayat Union Middle School , Kariyanapalayam - 635 118. ,North Facing East Wing Terraced Building
1A	Panchayat Union Primary School, Komaranapalli 635 114. ,North Facing East Wing Terraced Building.	21	Panchayat Union Primary School (Kannada) Belakarai - 635 118. ,East Facing Terraced Building.
2	Panchayat Union Primary School Kothageekur 635 114. ,East Facing North Wing Terraced Building.	22	Panchayat Union Primary School , Devarabetta 635 118. ,East Facing North Wing Terraced Building
3	Panchayat Union Primary School , Bellagondapalli 635 114 ,East Facing Terraced Building.	23	Panchayat Union Primary School , Kobasandiram - 635 118. ,South Facing Mangalore Tiled Building
4	Panchayat Union Primary School , Belagondapalli - 635 114. ,East Facing North Wing Terraced Building	24	Panchayat Union Service Centre (Samanatham) Kottamadugu - 635 118. ,East Facing Terraced Building.
5	Govt Girls Hr Sec School , Belagondapalli 635 114 ,North Facing Terraced Building	25	Panchayat Union Middle School Binnamangalam 635 118. ,South Facing West Wing Terraced Building
6	Govt Girls Hr Sec School , Belagondapalli - 635 114. ,South Facing Terraced Building	25A	Panchayat Union Middle School Binnamangalam 635 118. ,South Facing West Wing Terraced Building
7	Panchayat Union Primary School , Kalugondappalli 635 114 ,North Facing East Wing Terraced Building	26	Panchayat Union Middle School , Binnamangalam - 635 118. ,South Facing East Wing Terraced Building
8	Panchayat Union Primary School , Kalugondappalli 635 114 ,West Facing East Wing Terraced Building	26A	Panchayat Union Middle School , Binnamangalam - 635 118. ,South Facing East Wing Terraced Building
9	Panchayat Union Primary School, Venkatapuram - 635 114 ,West Facing North Wing Terraced Building	27	Panchayat Union Primary School Jageerkodipalli 635 114. ,West Facing New Terraced Building
10	Panchayat Union Primary School, Uliveernapalli - 635 114 ,East Facing Terraced Building	28	Anganvadi Mayam Upparapalli 635 114. ,South Facing Terraced Building
10A	Panchayat Union Primary School, Uliveernapalli - 635 114 ,East Facing Terraced Building	29	Ourlady Primary Tamil School Mathagondapalli 635 114. ,West Facing North Wing Terraced Building
11	Panchayat Union Primary School , Kempatti 635 114 ,South Facing West Wing Terraced Building	30	Ourlady Primary Tamil School, Mathagondapalli 635 114. ,West Facing South Wing Terraced Building.
12	Panchayat Union Primary School , Kempatti - 635 114 ,South Facing East Wing Terraced building	31	Ourlady Primary Tamil School Mathagondapalli 635 114. ,North Facing East Wing (Room no.3) Terraced Building
13	Panchayat Union Primary School , Uchanappalli 635 11. ,West Facing Terraced Building	32	Panchayat Union Primary School (Kannada), Mathakondapalli 635 114. ,West Facing North Wing Terraced Building.
14	Panchayat Union Primary School (Telugu) Sathanur 635 114 ,South Facing West Wing Mangalore Tiled Building	33	Panchayat Union Primary School (Kannada), Mathakondapalli 635 114. ,West Facing South Wing Terraced Building.
15	Panchayat Union Primary School , Muthur 635 114. ,West Facing Terraced Building	34	Panchayat Union Primary School , Kodiyalam 635 114. ,East Facing North Wing mangalore Tiled Main Building
16	Panchayat Union Primary School , Gumlapuram 635 118. ,South Facing East Wing Terraced Building.	35	Panchayat Union Primary School , Kodakareddy 635 114. ,South Facing Terraced Building
17	Govt High School , Gumlapuram 635 118. ,West Facing Middle Wing Terraced Building.	36	Panchayat Union Middle School , Saragappalli 635 114. ,North Facing East Wing Mangalore Tiled Building
18	Panchayat Union Primary School , Gumlapuram - 635 118. ,South Facing Terraced Building.	37	Panchayat Union Middle School , Saragapalli - 635 114. ,North Facing West Wing Mangalore Tiled Building
19	Govt High School Gumlapuram - 635118. ,West Facing North Wing Terraced Building.	38	Panchayat Union Primary School , S Gurupatti - 635 114. ,North Facing, West Wing Mangalore Tiled Building

Contd....

Polling Station Level Election Results

Polling Station-wise Votes Secured by Overall Top Five Parties in Thalli Assembly in Assembly Election (AE) under Krishnagiri Parliamentary Constituency in Tamil Nadu (2021)

Number of Polling Station	Winner - Rama chandran.T (CPI)	Runner-up - Dr.Nagesh Kumar.C (BJP)	3rd - Mary Selvarani.R (NTK)	4th - Ashok Kumar.V (IJK)	5th - Vasant hamma.N (IND)	NOTA	Other	Total Votes Secured
32	351	156	14	2	0	1	3	527
33	381	328	17	3	2	10	5	746
34	291	262	4	1	3	8	3	572
35	402	344	8	6	3	5	8	776
36	660	174	3	3	0	7	4	851
37	530	75	41	3	1	6	4	660
38	338	180	5	0	2	4	5	534
39	259	222	3	2	2	5	2	495
40	363	233	5	2	3	5	5	616
41	524	205	12	3	1	9	5	759
42	408	277	17	5	4	9	5	725
43	445	121	20	4	2	10	4	606
44	647	34	19	0	1	4	0	705
45	251	244	4	2	2	6	12	521
46	427	143	6	2	1	8	4	591
47	326	253	6	1	4	8	5	603
48	128	201	0	2	2	3	1	337
49	396	252	5	1	1	9	2	666
50	307	222	4	4	7	3	7	554
51	360	206	2	1	0	2	4	575
52	402	261	8	1	1	7	5	685
53	266	241	4	2	3	6	5	527
54	295	363	9	5	1	2	6	681
55	438	208	22	2	8	10	5	693
56	305	110	6	1	9	5	2	438
56A	243	110	1	3	8	6	3	374
57	174	305	2	5	4	6	1	497
58	285	257	11	3	5	6	4	571
59	243	137	11	1	3	2	1	398
60	348	170	4	1	3	1	0	527
61	424	297	5	3	2	5	7	743
62	540	234	11	1	1	9	2	798
63	212	226	10	0	2	4	4	458
63A	175	209	0	2	0	3	4	393
64	413	374	6	4	3	4	4	808

Contd....

Polling Station Level Election Results

Winner, Runner-up and 3rd Party Position & Winning Margin According to Polling Stations in Thalli Assembly in Assembly Election (AE) under Krishnagiri Parliamentary Constituency in Tamil Nadu (2021)

Polling Station Number	Winner Party	Winner Votes (%)	Runner-up Party	Runner-up Votes (%)	Winning Margin Votes (%)	Third Party	Third Party Votes (%)	Other Votes (%)
69	BJP	421 (56.82)	CPI	283 (38.19)	138 (18.63)	NTK	8 (1.08)	29 (3.91)
70	CPI	519 (62.83)	BJP	266 (32.2)	253 (30.63)	NTK	15 (1.82)	26 (3.15)
71	CPI	357 (80.59)	BJP	71 (16.03)	286 (64.56)	NTK	4 (0.9)	11 (2.48)
71A	CPI	340 (81.53)	BJP	67 (16.07)	273 (65.46)	IND (RM)	3 (0.72)	7 (1.68)
72	CPI	304 (51.44)	BJP	254 (42.98)	50 (8.46)	NTK	12 (2.03)	21 (3.55)
73	CPI	376 (84.68)	NTK	50 (11.26)	326 (73.42)	BJP	15 (3.38)	3 (0.68)
74	CPI	322 (60.98)	BJP	181 (34.28)	141 (26.7)	NTK	11 (2.08)	14 (2.65)
75	CPI	355 (53.46)	BJP	290 (43.67)	65 (9.79)	IJK	5 (0.75)	14 (2.11)
76	CPI	351 (73.89)	BJP	117 (24.63)	234 (49.26)	NTK	3 (0.63)	4 (0.84)
77	CPI	263 (51.17)	BJP	231 (44.94)	32 (6.23)	NTK	13 (2.53)	7 (1.36)
77A	CPI	212 (49.77)	BJP	188 (44.13)	24 (5.64)	NTK	4 (0.94)	22 (5.16)
78	CPI	291 (59.27)	BJP	183 (37.27)	108 (22)	NTK	8 (1.63)	9 (1.83)
79	CPI	295 (66.59)	BJP	127 (28.67)	168 (37.92)	NTK	5 (1.13)	16 (3.61)
80	BJP	213 (53.25)	CPI	169 (42.25)	44 (11)	NTK	7 (1.75)	11 (2.75)
81	CPI	444 (59.68)	BJP	260 (34.95)	184 (24.73)	NTK	11 (1.48)	29 (3.9)
82	CPI	244 (51.8)	BJP	207 (43.95)	37 (7.85)	NTK	10 (2.12)	10 (2.12)
82A	CPI	222 (53.62)	BJP	182 (43.96)	40 (9.66)	IND (KM)	4 (0.97)	6 (1.45)
83	CPI	310 (58.27)	BJP	214 (40.23)	96 (18.04)	IJK	3 (0.56)	5 (0.94)
84	BJP	240 (48.88)	CPI	232 (47.25)	8 (1.63)	IJK	4 (0.81)	15 (3.05)
85	CPI	324 (62.31)	BJP	174 (33.46)	150 (28.85)	NTK	9 (1.73)	13 (2.5)
86	CPI	257 (52.56)	BJP	221 (45.19)	36 (7.37)	NTK	3 (0.61)	8 (1.64)
86A	CPI	207 (49.64)	BJP	196 (47)	11 (2.64)	IJK	5 (1.2)	9 (2.16)
87	CPI	358 (61.51)	BJP	208 (35.74)	150 (25.77)	IND (VN)	2 (0.34)	14 (2.41)
88	BJP	380 (56.13)	CPI	284 (41.95)	96 (14.18)	NTK	5 (0.74)	8 (1.18)
89	CPI	288 (66.67)	BJP	134 (31.02)	154 (35.65)	IJK	3 (0.69)	7 (1.62)
90	CPI	658 (94.81)	BJP	12 (1.73)	646 (93.08)	IJK	2 (0.29)	22 (3.17)
91	CPI	552 (86.52)	BJP	71 (11.13)	481 (75.39)	IJK	3 (0.47)	12 (1.88)
92	CPI	410 (61.56)	BJP	246 (36.94)	164 (24.62)	NTK	2 (0.3)	8 (1.2)
93	CPI	342 (61.84)	BJP	198 (35.8)	144 (26.04)	IND (VN)	3 (0.54)	10 (1.81)
94	BJP	379 (49.61)	CPI	375 (49.08)	4 (0.53)	IND (VN)	2 (0.26)	8 (1.05)
95	CPI	285 (59.87)	BJP	179 (37.61)	106 (22.26)	NTK	3 (0.63)	9 (1.89)
96	CPI	459 (80.67)	BJP	88 (15.47)	371 (65.2)	NTK	11 (1.93)	11 (1.93)
97	CPI	367 (81.92)	BJP	71 (15.85)	296 (66.07)	AMMKMNKZ	2 (0.45)	8 (1.79)
98	CPI	354 (71.37)	BJP	126 (25.4)	228 (45.97)	NTK	4 (0.81)	12 (2.42)
98A	CPI	308 (68.29)	BJP	125 (27.72)	183 (40.57)	IJK	4 (0.89)	14 (3.1)
99	CPI	280 (63.64)	BJP	153 (34.77)	127 (28.87)	IND (RM)	2 (0.45)	5 (1.14)
99A	CPI	243 (59.12)	BJP	149 (36.25)	94 (22.87)	IND (VN)	3 (0.73)	16 (3.89)

Contd....

Socio-Economic Amenities - Rural

Access to Education Facilities

Particulars	Number of Villages (% of Population)				
	Available	Not Available	If Not Available (Distance of Nearest Facility)		
			A	B	C
Govt. Primary School	75 (100)	1 (0)	1 (0)	0 (0)	0 (0)
Private Primary School	12 (26)	64 (74)	0 (0)	0 (0)	0 (0)
Govt. Middle School	51 (84)	25 (16)	15 (9)	9 (6)	1 (1)
Private Middle School	8 (14)	68 (86)	0 (0)	0 (0)	0 (0)
Govt. Secondary School	23 (46)	53 (54)	22 (22)	25 (22)	6 (11)
Private Secondary School	5 (11)	71 (89)	0 (0)	0 (0)	0 (0)
Govt. Senior Secondary School	6 (15)	70 (85)	19 (21)	30 (33)	18 (26)
Private Senior Secondary School	2 (6)	74 (94)	1 (1)	1 (1)	0 (0)
Govt. Arts and Science Degree College	0 (0)	76 (100)	0 (0)	0 (0)	10 (12)
Private Arts and Science Degree College	0 (0)	76 (100)	0 (0)	0 (0)	66 (88)
Govt. Engineering College	0 (0)	76 (100)	0 (0)	0 (0)	2 (2)
Private Engineering College	0 (0)	76 (100)	0 (0)	0 (0)	74 (98)
Govt. Medicine College	0 (0)	76 (100)	0 (0)	0 (0)	75 (98)
Private Medicine College	0 (0)	76 (100)	0 (0)	0 (0)	1 (2)
Govt. Management Institute	0 (0)	76 (100)	0 (0)	0 (0)	4 (5)
Private Management Institute	0 (0)	76 (100)	0 (0)	0 (0)	72 (95)
Govt. Polytechnic	0 (0)	76 (100)	0 (0)	0 (0)	7 (11)
Private Polytechnic	0 (0)	76 (100)	0 (0)	0 (0)	69 (89)
Govt. Vocational Training School/ITI	0 (0)	76 (100)	0 (0)	0 (0)	76 (100)
Private Vocational Training School/ITI	0 (0)	76 (100)	0 (0)	0 (0)	0 (0)
Govt. Non Formal Training Centre	76 (100)	0 (0)	0 (0)	0 (0)	0 (0)
Private Non Formal Training Centre	0 (0)	76 (100)	0 (0)	0 (0)	0 (0)
Govt. School For Disabled	0 (0)	76 (100)	1 (1)	0 (0)	74 (97)
Private School For Disabled	0 (0)	76 (100)	0 (0)	0 (0)	1 (2)
Government Others	0 (0)	76 (100)	0 (0)	0 (0)	2 (3)
Private Others	0 (0)	76 (100)	0 (0)	0 (0)	0 (0)

Note : Distance A : Less than 5 km; B : Between 5-10 km; C : 10+ km.; Source : Data Analysis is based on 2011 Census.

DISCLAIMER

The Terms of Use and Disclaimer of Datanet India Private Limited (hereinafter referred to as "Datanet") for use of this analysis report of **Thalli Assembly Constituency (Thalli Vidhan Sabha)** :-

1. **Assembly Factbook™** is a Registered Trade Mark owned by Datanet.
2. All the maps are sketched and graphical representation only and have not been drawn to the scale and also not to represent the actual geographical area or boundary of the unit.
3. The data for the aforesaid analysis is based on authentic sources and has been culled from the various publications of Census, CSO and NSSO for district and block level data, various central and state government departments, Central & State Elections Commissions and the concerned Returning Officers' releases, Electoral Rolls, Election results and allied publications, internal assessment, surveys, estimates and analysis. Therefore, certain adjustment of data at micro level may have been done to arrive closer to the macro data.
4. Data have been provided on an "As Is" and "As AVAILABLE" basis
5. The colours shown in the maps or diagram and charts of a particular party, alliance or AC are indicative and do not represent them.
6. This publication which includes maps, sheets, graphs and data would be the property under copyright of Datanet only. The user may use these for its internal study, analysis and research purposes. It's public display, re-selling or any commercial uses by the user are not allowed.
7. Datanet has taken due care and caution in compilation and processing of data and allied information, but does not guarantee the accuracy, adequacy or completeness of any information/analysis and will be not responsible for any errors or omissions or for the results obtained from the use of such information/analysis.
8. All the contents for the publication have been culled from various authentic sources and Datanet reasonably believes such sources to be reliable, but does not make any representations, express or implied as to the accuracy or fitness of use of such information. The information or contents of the information/analysis do not constitute advice and should not be relied upon in making (or refraining from making) any decision. Any reliance placed upon the information provided by Datanet is the sole responsibility and strictly at the user's risk.
9. In no event will Datanet be liable for any damages (including, without limitation, damages for loss of business projects, or loss of profits) arising in contract, tort or otherwise from the use of or inability to use any of its contents, or from any action taken (or refrained from being taken) as a result of using the analysis or any of its contents. Datanet its directors, owners, editors, officials, employees, distributor and agents or any associate will not be liable for any errors in the information contained or any consequences arising from the use of the contents of the provided information/analysis.
10. If any provision of these terms and conditions is held invalid or illegal or unenforceable for any reason by any court of competent jurisdiction, such provision shall be severed and the remainder of provisions of the terms and conditions shall continue in full force and effect as if the Term of Use had been executed with the invalid, illegal or unenforceable provision eliminated.
11. If there are any discrepancies in the information provided, please bring it to attention of Datanet for suitable rectification measures.

**Buy Online This Complete Book At
Datanet India eBooks Store**

www.indiastatpublications.com

or go directly at

[http://www.indiastatpublications.com/
Assembly_factbook/Tamil_Nadu/Krishnagiri/Thalli](http://www.indiastatpublications.com/Assembly_factbook/Tamil_Nadu/Krishnagiri/Thalli)

 **india**stat**elections**

