



Tamil Nadu

# Assembly Factbook™

Uthangarai Assembly Constituency



Key Electoral Data of Uthangarai  
Assembly Constituency (Vidhan Sabha)



indiastatpublications

Tamil Nadu

# **Assembly Factbook™**

Uthangarai Assembly Constituency



Uthangarai Vidhan Sabha

## **Editor & Director**

Dr. R.K. Thukral

## **Research Editor**

Dr. Shafeeq Rahman

## **Compiled, Researched and Published by Datanet India Pvt. Ltd.**

D-100, 1st Floor,

Okhla Industrial Area, Phase-I,  
New Delhi- 110020.

Ph.: 91-11- 43580781-84

Email : support@indiastatpublications.com

Website : www.indiastatelections.com

## **Online Book Store :**

www.indiastatpublications.com

**Report No. :** AFB/TN-051-0125

**ISBN :** 978-93-5313-905-6

**First Edition :** January, 2018

**Eighth Updated Edition :** January, 2025

**Price :** Rs. 11500/-

US\$ 310

**© Datanet India Pvt. Ltd.**

All rights reserved. No part of this book may be reproduced, stored in a retrieval system or transmitted in any form or by any means, mechanical photocopying, photographing, scanning, recording or otherwise without the prior written permission of the publisher. Please refer to Disclaimer at page no. 239 for the use of this publication.

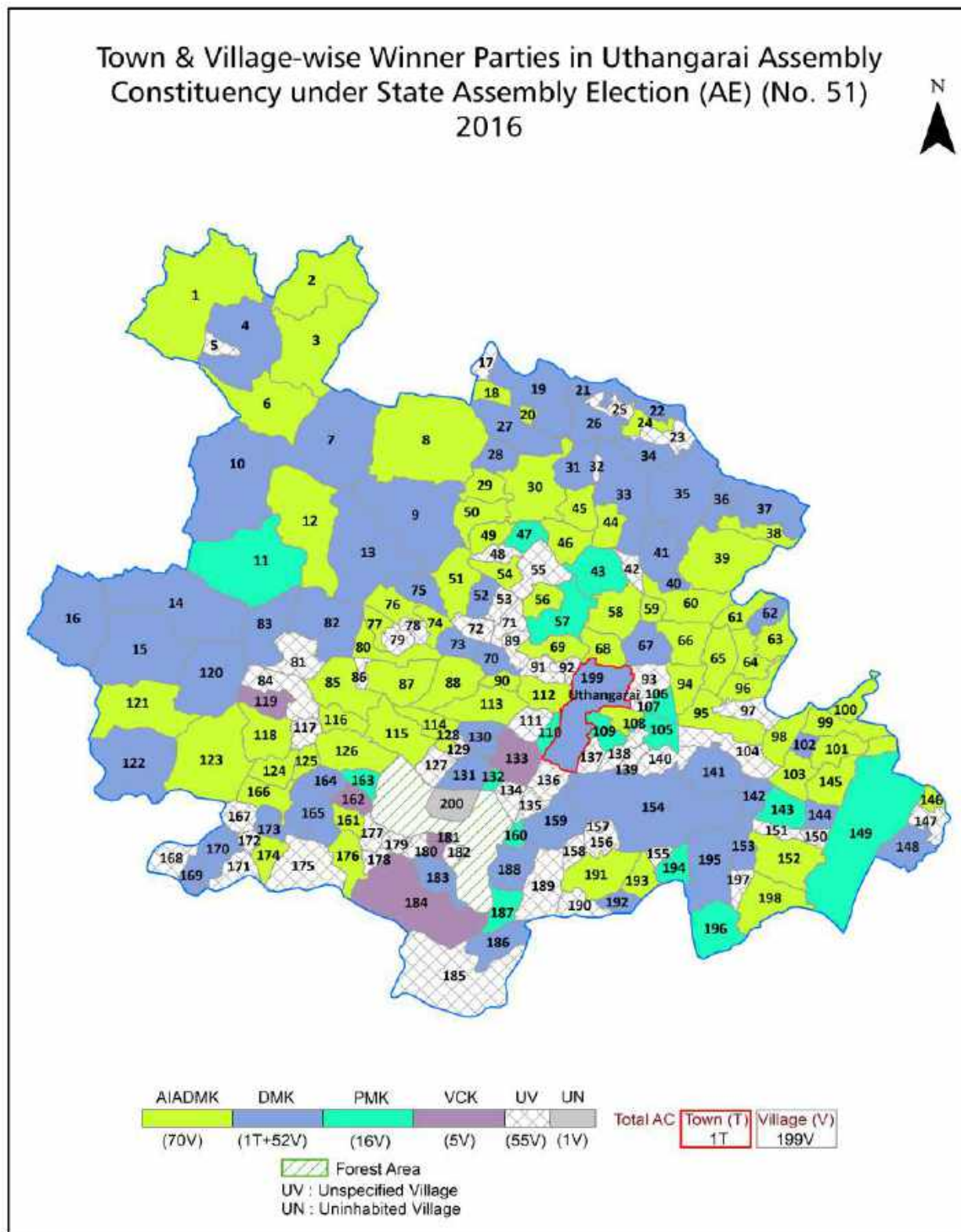
Printed in India

## Contents

No.	Particulars	Page No.
	<b>Introduction</b>	
1	Assembly Constituency - (Vidhan Sabha) at a Glance   Features of Assembly as per Delimitation Commission of India (2008)	1-2
	<b>Location and Political Maps</b>	
2	Location Map   Boundaries of Assembly Constituency - (Vidhan Sabha) in District   Boundaries of Assembly Constituency under Parliamentary Constituency - (Lok Sabha)   Town & Village-wise Winner Parties- 2024, 2021, 2019, 2016, 2014, 2011 and 2009	3-11
	<b>Administrative Setup (2011)</b>	
3	District   Sub-district   Towns   Villages   Inhabited Villages   Uninhabited Villages   Village Panchayat   Intermediate Panchayat	12-22
	<b>Demographics (2011)</b>	
4	Population   Households   Rural/Urban Population   Towns and Villages by Population Size   Sex Ratio (Total & 0-6 Years)   Religious Population   Social Population   Literacy Rate	23-24
	<b>Electoral Features</b>	
5	Important Dates of Last Elections Held   Electors by Gender   Service Electors   Voters   Voters Turnout   Polling Stations & Average Number of Electors per Polling Station   Electors by Age Group   Present Elected Representatives	25-30
	<b>Historical Summary Election Results</b>	
6	Vote Share of Major Parties   Winning Margin (Number & Percentage)   Polarity of Parties   Summary Result of Assembly Segment of Parliamentary Elections 2024, 2019, 2014 and 2009   Summary Result of Assembly Elections 2021, 2016 and 2011	31-40
	<b>Polling Station Level Election Results</b>	
7	Name and Number of Polling Station 2024, 2021, 2019, 2016, 2014, 2011 and 2009   Polling Station-wise Electors, Voters & Voters Turnout 2024, 2021, 2019, 2016, 2014, 2011 and 2009   Polling Station wise Elections Results 2024, 2021, 2019, 2016, 2014, 2011 and 2009	41-218
	<b>Share of Assembly Constituency</b>	
8	Share of Assembly Constituency - (Vidhan Sabha) in State, District and Parliamentary Constituency - (Lok Sabha)	219
	<b>Socio-Economic Amenities (2011)</b>	
9	Access to Administrative Units   Agricultural, Manufacturing and Industrial Commodities   Demographic Indicators   Education   Health & Manpower   Drinking Water Supply   Sanitation   Entertainment and Recreations Infrastructure   Power   Food Allocation Distribution and Marketing of Agriculture Commodities Infrastructure   Transport and Road Infrastructure   Communication   Banking and Financial Services   Land Use   Irrigation Source	220-235
10	<b>Abbreviation &amp; Sources</b>	236-238
11	<b>Disclaimer</b>	239



## Location & Political Map



## Administrative Setup

### List of Village Panchayat & Intermediate Panchayat (Block) Name - 2011

Village Name	Village Panchayat Name	Intermediate Panchayat Name
Elavambadi	Athipadi	Uthangarai
Ettipatti	K.Ettipatti	Mathur
Ammaiyampatti	Pudurpunganai	Uthangarai
Ettipatti	Nadupatti	Uthangarai
Anandur	Anandur	Mathur
Gangapirampatti	Gengabirampatti	Uthangarai
Andipatty	Nochipatti	Uthangarai
Andiyur	Egoor	Uthangarai
Gendigampatti	Kalarpathi	Mathur
Appinaickenpatti	Gengabirampatti	Uthangarai
Gendiganur	Naickanur	Uthangarai
Arunapathi	Kadavani	Uthangarai
Genginaickenpatti	Gengabirampatti	Uthangarai
Athipadi	Athipadi	Uthangarai
Gerigepally	Gerigepalli	Mathur
Athiveereyampatti	Gerigepalli	Mathur
Giddampatti	Periathalapadi	Uthangarai
Gollapatti	Venkatathampatti	Uthangarai
Badadasampatti	Naralapalli	Mathur
Gollapatti	Veerankuppam	Uthangarai
Badapalli	Badapalli	Uthangarai
Goonampatti	K.Ettipatti	Mathur
Badavanur	Gerigepalli	Mathur
Govindapuram	Govindapuram	Uthangarai
Batrahalli	Mathur	Mathur
Gullampatti	Gerigepalli	Mathur
Belethottam	Belethottam	Bargur
Gurugapatti	Singarapettai	Uthangarai
Bommadasampatti	Moondrampatti	Uthangarai

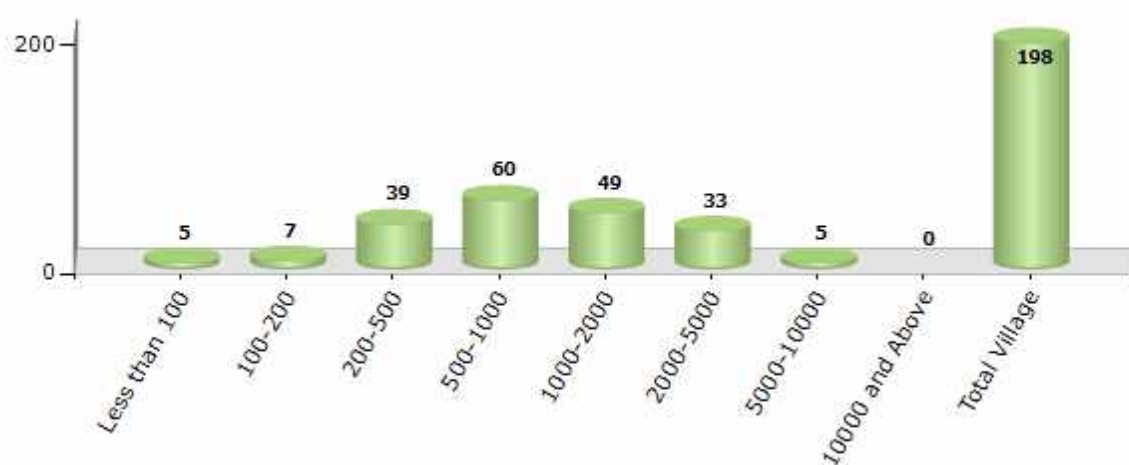
Contd....

## Demographics

### Number of Villages by Population Size - 2011

Less than 100	100-200	200-500	500-1000	1000-2000	2000-5000	5000-10000	10000 and Above	Total Village
5	7	39	60	49	33	5	0	198

Number of Villages by Population Size - 2011



### Number of Towns by Population Size - 2011

Less than 4999	5000-9999	10000-19999	20000-49999	50000-99999	100000 and Above	Total Town
0	0	1	0	0	0	1

Number of Towns by Population Size - 2011

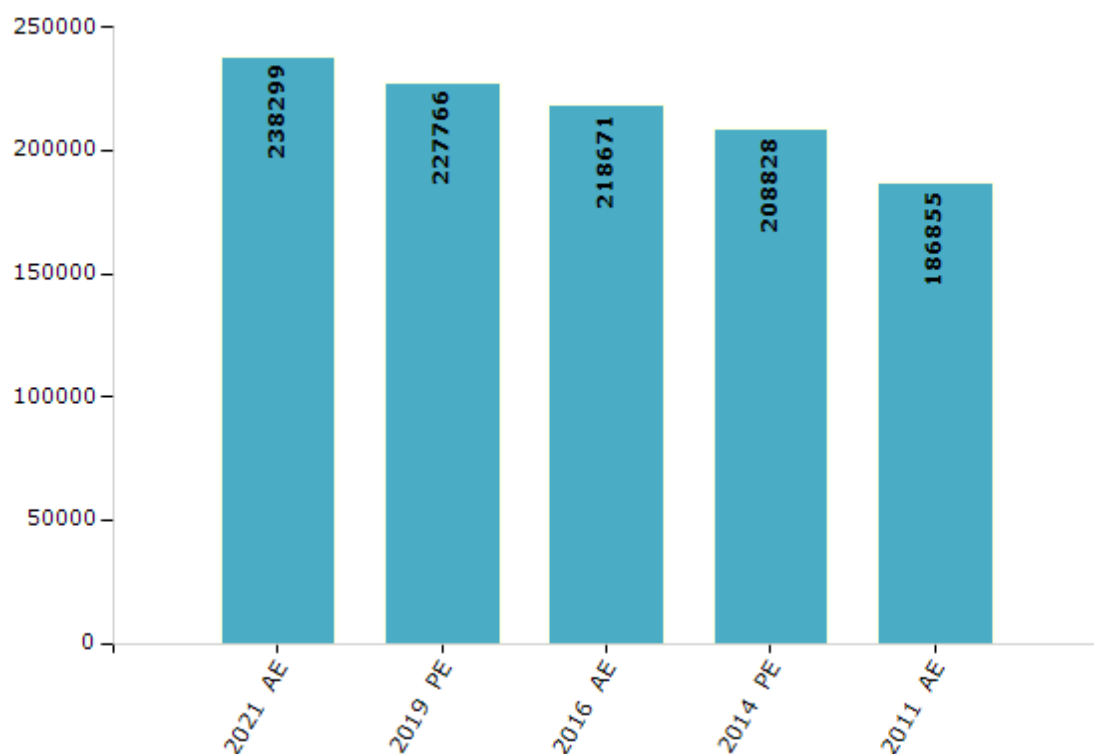


## Electoral Features

### Electors by Male & Female

Year	Male	Female	Others	Total	Year	Male	Female	Others	Total
2021 AE	119850	118393	56	238299	1999 PE	-	-	-	-
2019 PE	115277	112433	56	227766	1996 AE	-	-	-	-
2016 AE	110627	108020	24	218671	1991 AE	-	-	-	-
2014 PE	105870	102932	26	208828	1989 AE	-	-	-	-
2011 AE	95285	91568	2	186855	1984 AE	-	-	-	-
2009 PE	-	-	-	-	1980 AE	-	-	-	-
2006 AE	-	-	-	-	1977 AE	-	-	-	-
2004 PE	-	-	-	-	1971 AE	-	-	-	-
2001 AE	-	-	-	-	1967 AE	-	-	-	-

Number of Electors



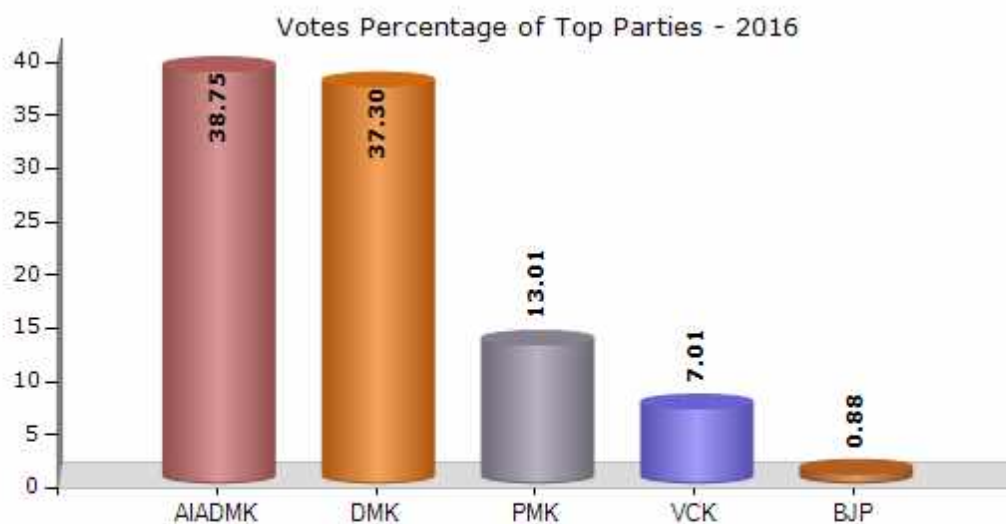
**Note :** AE : Assembly Election, PE : Assembly Segment of Parliamentary Election



## Historical Summary Election Results

### Summary Result of Assembly Election - 2016

Candidate Name	Party	Votes	Votes %
N.Manoranjitham	AIADMK	69980	38.75
S.Malathy	DMK	67367	37.3
T.N.Anguthi	PMK	23500	13.01
C.Kaniyamudhan	VCK	12669	7.01
S A Pandu	BJP	1591	0.88
V. Theerthagiri	KMDK	1266	0.7
Venkatesan T	NTK	728	0.4
Theerthagiri A	IND	578	0.32
K.Balamuthu	IND	547	0.3
C.Hamsa	NCP	481	0.27
Theerthagiri A	RPI(A)	192	0.11
	NOTA	1717	0.95



## Polling Station Level Election Results

### Number and Name of Polling Stations (PS) (2021)

Number of Polling Stations	Name of Polling Stations	Number of Polling Stations	Name of Polling Stations
1	Panchayat Union Primary School , Koochur - 635 203 ,South Facing Terraced Building West Wing	18	Panchayat Union Primary School , Karungalipatti 635 203 ,North Facing Terraced Building East Wing
2	Panchayat Union Primary School ,Koochur 635 203 ,South Facing Terraced Building East Wing	19	Panchayat Union Primary School , Nadupatti - 635 203 ,West facing Terraced building East Side
3	Govt Higher Secondary School , Kannandahalli - 635 203 ,South Facing Terraced Building East Wing	20	Panchayat Union Primary School , Nadupatti 635 203 ,North Facing Terraced Building
4	Panchayat Union Primary School, Geddampatti, Kannandahalli - 635 203 ,East Facing Tiled Building	21	Panchayat Union Primary School , Sivampatti - 635203 ,South Facing Terraced Building West Wing.
4A	Panchayat Union Primary School, Geddampatti, Kannandahalli - 635 203 ,East Facing Tiled Building	22	Panchayat Union Primary School , Sivampatti - 635203 ,South Facing Terraced Building East Wing.
5	Govt Hr.Sec School , Kannandahalli - 635 203 ,South Facing Terraced Building West Wing	23	Panchayat Union Primary School , Tharumathoppu - 635203 ,East Facing Terraced Building South Wing.
5A	Govt Hr.Sec School , Kannandahalli - 635 203 ,South Facing Terraced Building West Wing	24	Panchayat Union Primary School , Mathur - 635 203 ,East Facing Centre Terraced Building
6	Govt.Hr.Sec.School , Kannandahalli - 635 203 ,South Facing Terraced Building East Wing.	25	Panchayat Union Primary School , Mathur - 635 203 ,North Facing Terraced Center Building
7	Panchayat Union Primary School , Athikanur - 635203 ,East Facing North Wing New Terraced Building.	26	Panchayat Union Primary School , Mathur 635203 ,West Facing Terraced Building South Wing
8	Panchayat Union Primary School , Athikanur - 635203 ,North Facing South Wing Terraced Building.	27	Panchayat Union Primary School , Mathur 635203 ,East Facing Terraced Building North Wing
9	Panchayat Union Primary School , Athikanur , 635203 ,East Facing South wing New Terraced Building.	28	Panchayat Union Primary School , Mathur - 635 203 ,South Facing Terraced Building West Wing
9A	Panchayat Union Primary School , Athikanur , 635203 ,East Facing South wing New Terraced Building.	28A	Panchayat Union Primary School , Mathur - 635 203 ,South Facing Terraced Building West Wing
10	Panchayat Union Primary School , Nagampatti ,635203 ,North Facing East Side Terraced Building	29	Panchayat Union Primary School Mathur 635203 ,South Facing Terraced Building West Wing
11	Panchayat Middle School , Pallathur ,635203 ,North Facing West side Terraced Building	30	Panchayat Union Primary School, Echangadu 635203 ,East Facing west Terraced Building.
12	Panchayat Union Primary School , Nagampatti ,635203 ,North Facing Terraced Building West wing	31	Panchayat Union Primary School , Kalarpathi - 635 203 ,South facing Terraced building west wing
13	Panchayat Union Primary School , Madarahalli - 635203 ,East Facing North Wing Terraced New Building.	32	Panchayat Union Primary School , Kalarpathi - 635 203 ,South facing Terraced building west wing West Side
14	Panchayat Union Primary School ,Madarahalli - 635203 ,East Facing South Wing New Terraced Building.	33	Panchayat Union Primary School Kalarpathi 635 203 ,South Facing Terraced Building East Wing
15	Panchayat Union Primary School ,Madarahalli - 635203 ,North Facing South Wing New Terraced Building.	34	Panchayat Union Primary School , Malaiyandahalli - 635 206 ,North facing Terraced building(old)
16	Panchayat Union Primary School , Karungalipatti - 635 120 ,North facing Terraced building West Wing	35	Panchayat Union Middle School , Malaiyandahalli - 635 206 ,East Facing Terraced Building South Wing.
17	Panchayat Union Middle School , Gundepalli - 635 120 ,East facing Terraced building North wing	36	Panchayat Union Primary School Makklampatti 635206 ,South Facing Tiled Building
17A	Panchayat Union Middle School , Gundepalli - 635 120 ,East facing Terraced building North wing	37	Panchayat Union Primary School Makklampatti 635206 ,South Facing Terraced Building West Wing East Side

Contd....

## Polling Station Level Election Results

### Polling Station-wise Votes Secured by Overall Top Five Parties in Uthangarai Assembly in Assembly Election (AE) under Krishnagiri Parliamentary Constituency in Tamil Nadu (2021)

Number of Polling Station	Winner - T.M. Tamilselfvam (AIADMK)	Runner-up - S. Arumugam (INC)	3rd - Elangovan (NTK)	4th - R.Bakayaraj (DMDK)	5th - K. Murugesan (MNM)	NOTA	Other	Total Votes Secured
31	212	254	30	4	6	3	2	511
32	274	189	24	7	4	4	2	504
33	351	361	47	13	2	7	7	788
34	279	327	13	12	1	0	6	638
35	390	190	48	8	2	8	5	651
36	402	135	94	12	3	15	7	668
37	277	84	20	2	1	4	4	392
38	240	143	53	4	3	2	1	446
38A	282	123	21	2	1	3	4	436
39	273	194	45	3	2	6	6	529
40	378	139	26	1	1	4	1	550
41	340	163	48	6	2	2	9	570
42	310	312	36	5	2	5	4	674
43	280	156	24	5	1	5	3	474
44	327	336	39	6	3	5	7	723
45	356	206	58	6	12	6	10	654
46	274	192	75	13	6	9	7	576
47	284	127	35	5	1	3	6	461
47A	282	109	14	3	1	1	12	422
48	149	175	25	2	2	1	0	354
49	404	276	65	13	4	7	7	776
50	285	238	31	12	5	10	5	586
51	200	255	21	21	12	3	8	520
52	311	236	53	7	9	5	10	631
53	409	294	54	24	8	1	14	804
54	181	206	26	10	3	2	8	436
54A	209	191	8	12	2	5	6	433
55	224	222	39	7	0	5	28	525
56	317	244	22	2	4	5	5	599
57	154	274	17	8	3	2	4	462
58	423	244	87	16	6	8	4	788
59	446	171	31	3	1	8	11	671
60	345	316	51	8	3	8	5	736
61	242	118	14	8	1	3	6	392
62	312	149	20	8	4	1	5	499

Contd....

## Polling Station Level Election Results

**Winner, Runner-up and 3rd Party Position & Winning Margin According to Polling Stations in Uthangarai Assembly in Assembly Election (AE) under Krishnagiri Parliamentary Constituency in Tamil Nadu (2021)**

Polling Station Number	Winner Party	Winner Votes (%)	Runner-up Party	Runner-up Votes (%)	Winning Margin Votes (%)	Third Party	Third Party Votes (%)	Other Votes (%)
65A	AIADMK	339 (76.52)	INC	78 (17.61)	261 (58.91)	NTK	8 (1.81)	18 (4.06)
66	AIADMK	253 (53.6)	INC	168 (35.59)	85 (18.01)	NTK	38 (8.05)	13 (2.75)
66A	AIADMK	273 (60)	INC	157 (34.51)	116 (25.49)	NTK	14 (3.08)	11 (2.42)
67	INC	242 (52.61)	AIADMK	166 (36.09)	76 (16.52)	NTK	28 (6.09)	24 (5.22)
67A	INC	229 (48.31)	AIADMK	219 (46.2)	10 (2.11)	NTK	13 (2.74)	13 (2.74)
68	INC	199 (42.61)	AIADMK	170 (36.4)	29 (6.21)	NTK	79 (16.92)	19 (4.07)
68A	INC	206 (46.61)	AIADMK	190 (42.99)	16 (3.62)	NTK	32 (7.24)	14 (3.17)
69	AIADMK	376 (47.59)	INC	351 (44.43)	25 (3.16)	NTK	33 (4.18)	30 (3.8)
70	INC	365 (49.73)	AIADMK	292 (39.78)	73 (9.95)	NTK	44 (5.99)	33 (4.5)
71	AIADMK	344 (68.25)	INC	119 (23.61)	225 (44.64)	NTK	30 (5.95)	11 (2.18)
71A	AIADMK	361 (75.37)	INC	89 (18.58)	272 (56.79)	NTK	14 (2.92)	15 (3.13)
72	AIADMK	274 (52.69)	INC	194 (37.31)	80 (15.38)	NTK	37 (7.12)	15 (2.88)
72A	AIADMK	293 (59.67)	INC	164 (33.4)	129 (26.27)	NTK	16 (3.26)	18 (3.67)
73	INC	207 (43.22)	AIADMK	202 (42.17)	5 (1.05)	NTK	57 (11.9)	13 (2.71)
73A	AIADMK	234 (50.54)	INC	205 (44.28)	29 (6.26)	NTK	12 (2.59)	12 (2.59)
74	INC	338 (46.49)	AIADMK	336 (46.22)	2 (0.27)	NTK	36 (4.95)	17 (2.34)
75	AIADMK	169 (46.69)	INC	165 (45.58)	4 (1.11)	NTK	21 (5.8)	7 (1.93)
76	INC	352 (58.18)	AIADMK	200 (33.06)	152 (25.12)	NTK	35 (5.79)	18 (2.98)
77	INC	368 (48.42)	AIADMK	308 (40.53)	60 (7.89)	NTK	70 (9.21)	14 (1.84)
78	INC	189 (49.74)	AIADMK	134 (35.26)	55 (14.48)	NTK	41 (10.79)	16 (4.21)
79	AIADMK	451 (56.73)	INC	281 (35.35)	170 (21.38)	NTK	39 (4.91)	24 (3.02)
80	INC	250 (47.53)	AIADMK	235 (44.68)	15 (2.85)	NTK	32 (6.08)	9 (1.71)
80A	AIADMK	307 (54.34)	INC	233 (41.24)	74 (13.1)	NTK	16 (2.83)	9 (1.59)
81	AIADMK	230 (50.22)	INC	186 (40.61)	44 (9.61)	NTK	22 (4.8)	20 (4.37)
81A	AIADMK	264 (60.27)	INC	162 (36.99)	102 (23.28)	NTK	7 (1.6)	5 (1.14)
82	AIADMK	300 (43.29)	INC	292 (42.14)	8 (1.15)	DMDK	43 (6.2)	58 (8.37)
83	AIADMK	376 (58.57)	INC	236 (36.76)	140 (21.81)	NTK	21 (3.27)	9 (1.4)
84	INC	227 (50.22)	AIADMK	168 (37.17)	59 (13.05)	NTK	47 (10.4)	10 (2.21)
84A	INC	229 (54.39)	AIADMK	164 (38.95)	65 (15.44)	NTK	20 (4.75)	8 (1.9)
85	INC	358 (58.4)	AIADMK	198 (32.3)	160 (26.1)	NTK	32 (5.22)	25 (4.08)
86	AIADMK	327 (47.95)	INC	294 (43.11)	33 (4.84)	NTK	34 (4.99)	27 (3.96)
87	INC	309 (45.37)	AIADMK	286 (42)	23 (3.37)	NTK	48 (7.05)	38 (5.58)
88	INC	370 (49.01)	AIADMK	329 (43.58)	41 (5.43)	NTK	28 (3.71)	28 (3.71)
89	INC	344 (76.44)	AIADMK	89 (19.78)	255 (56.66)	NTK	7 (1.56)	10 (2.22)
90	AIADMK	195 (51.05)	INC	138 (36.13)	57 (14.92)	NTK	38 (9.95)	11 (2.88)
90A	AIADMK	259 (60.37)	INC	141 (32.87)	118 (27.5)	NTK	20 (4.66)	9 (2.1)
91	AIADMK	223 (48.37)	INC	148 (32.1)	75 (16.27)	NTK	68 (14.75)	22 (4.77)

Contd....

## Socio-Economic Amenities - Rural

### Access to Education Facilities

Particulars	Number of Villages (% of Population)				
	Available	Not Available	If Not Available (Distance of Nearest Facility)		
			A	B	C
Govt. Primary School	143 (88)	55 (12)	54 (12)	1 (0)	0 (0)
Private Primary School	14 (16)	184 (84)	0 (0)	0 (0)	0 (0)
Govt. Middle School	86 (69)	112 (31)	100 (26)	8 (1)	1 (0)
Private Middle School	7 (9)	191 (91)	0 (0)	0 (0)	0 (0)
Govt. Secondary School	45 (45)	153 (55)	122 (41)	27 (10)	2 (1)
Private Secondary School	6 (8)	192 (92)	0 (0)	0 (0)	0 (0)
Govt. Senior Secondary School	15 (20)	183 (80)	106 (43)	62 (28)	13 (6)
Private Senior Secondary School	3 (6)	195 (94)	0 (0)	0 (0)	0 (0)
Govt. Arts and Science Degree College	0 (0)	198 (100)	0 (0)	5 (2)	19 (26)
Private Arts and Science Degree College	1 (0)	197 (100)	11 (3)	56 (20)	106 (49)
Govt. Engineering College	0 (0)	198 (100)	0 (0)	0 (0)	133 (71)
Private Engineering College	0 (0)	198 (100)	0 (0)	0 (0)	65 (29)
Govt. Medicine College	0 (0)	198 (100)	0 (0)	0 (0)	198 (100)
Private Medicine College	0 (0)	198 (100)	0 (0)	0 (0)	0 (0)
Govt. Management Institute	0 (0)	198 (100)	0 (0)	0 (0)	80 (34)
Private Management Institute	1 (1)	197 (99)	0 (0)	0 (0)	117 (65)
Govt. Polytechnic	0 (0)	198 (100)	0 (0)	0 (0)	107 (47)
Private Polytechnic	1 (1)	197 (99)	1 (1)	8 (8)	81 (42)
Govt. Vocational Training School/ITI	1 (0)	197 (100)	0 (0)	0 (0)	15 (23)
Private Vocational Training School/ITI	0 (0)	198 (100)	21 (7)	61 (26)	100 (43)
Govt. Non Formal Training Centre	144 (88)	54 (12)	52 (11)	0 (0)	0 (0)
Private Non Formal Training Centre	1 (0)	197 (100)	2 (1)	0 (0)	0 (0)
Govt. School For Disabled	0 (0)	198 (100)	0 (0)	0 (0)	180 (94)
Private School For Disabled	0 (0)	198 (100)	0 (0)	0 (0)	18 (6)
Government Others	1 (0)	197 (100)	0 (0)	0 (0)	0 (0)
Private Others	0 (0)	198 (100)	0 (0)	0 (0)	0 (0)

Note : Distance A : Less than 5 km; B : Between 5-10 km; C : 10+ km.; Source : Data Analysis is based on 2011 Census.

## DISCLAIMER

The Terms of Use and Disclaimer of Datanet India Private Limited (hereinafter referred to as "Datanet") for use of this analysis report of **Uthangarai Assembly Constituency (Uthangarai Vidhan Sabha)** :-

1. **Assembly Factbook™** is a Registered Trade Mark owned by Datanet.
2. All the maps are sketched and graphical representation only and have not been drawn to the scale and also not to represent the actual geographical area or boundary of the unit.
3. The data for the aforesaid analysis is based on authentic sources and has been culled from the various publications of Census, CSO and NSSO for district and block level data, various central and state government departments, Central & State Elections Commissions and the concerned Returning Officers' releases, Electoral Rolls, Election results and allied publications, internal assessment, surveys, estimates and analysis. Therefore, certain adjustment of data at micro level may have been done to arrive closer to the macro data.
4. Data have been provided on an "As Is" and "As AVAILABLE" basis
5. The colours shown in the maps or diagram and charts of a particular party, alliance or AC are indicative and do not represent them.
6. This publication which includes maps, sheets, graphs and data would be the property under copyright of Datanet only. The user may use these for its internal study, analysis and research purposes. It's public display, re-selling or any commercial uses by the user are not allowed.
7. Datanet has taken due care and caution in compilation and processing of data and allied information, but does not guarantee the accuracy, adequacy or completeness of any information/analysis and will be not responsible for any errors or omissions or for the results obtained from the use of such information/analysis.
8. All the contents for the publication have been culled from various authentic sources and Datanet reasonably believes such sources to be reliable, but does not make any representations, express or implied as to the accuracy or fitness of use of such information. The information or contents of the information/analysis do not constitute advice and should not be relied upon in making (or refraining from making) any decision. Any reliance placed upon the information provided by Datanet is the sole responsibility and strictly at the user's risk.
9. In no event will Datanet be liable for any damages (including, without limitation, damages for loss of business projects, or loss of profits) arising in contract, tort or otherwise from the use of or inability to use any of its contents, or from any action taken (or refrained from being taken) as a result of using the analysis or any of its contents. Datanet its directors, owners, editors, officials, employees, distributor and agents or any associate will not be liable for any errors in the information contained or any consequences arising from the use of the contents of the provided information/analysis.
10. If any provision of these terms and conditions is held invalid or illegal or unenforceable for any reason by any court of competent jurisdiction, such provision shall be severed and the remainder of provisions of the terms and conditions shall continue in full force and effect as if the Term of Use had been executed with the invalid, illegal or unenforceable provision eliminated.
11. If there are any discrepancies in the information provided, please bring it to attention of Datanet for suitable rectification measures.



**Buy Online This Complete Book At**  
**Datanet India eBooks Store**

[www.indiastatpublications.com](http://www.indiastatpublications.com)

or go directly at

[http://www.indiastatpublications.com/  
Assembly\\_factbook/Tamil\\_Nadu/Krishnagiri/ Uthangarai](http://www.indiastatpublications.com/Assembly_factbook/Tamil_Nadu/Krishnagiri/Uthangarai)

 **india**stat**elections**

