



Tamil Nadu

# Assembly Factbook™

Veppanahalli Assembly Constituency



Key Electoral Data of Veppanahalli  
Assembly Constituency (Vidhan Sabha)

Tamil Nadu

# Assembly Factbook™

Veppanahalli Assembly Constituency



Veppanahalli Vidhan Sabha

## **Editor & Director**

Dr. R.K. Thukral

## **Research Editor**

Dr. Shafeeq Rahman

## **Compiled, Researched and Published by Datanet India Pvt. Ltd.**

D-100, 1st Floor,

Okhla Industrial Area, Phase-I,  
New Delhi- 110020.

Ph.: 91-11- 43580781-84

Email : support@indiastatpublications.com

Website : www.indiastatelections.com

## **Online Book Store :**

www.indiastatpublications.com

**Report No. :** AFB/TN-054-0125

**ISBN :** 978-93-5313-915-5

**First Edition :** January, 2018

**Eighth Updated Edition :** January, 2025

**Price :** Rs. 11500/-

US\$ 310

© **Datanet India Pvt. Ltd.**

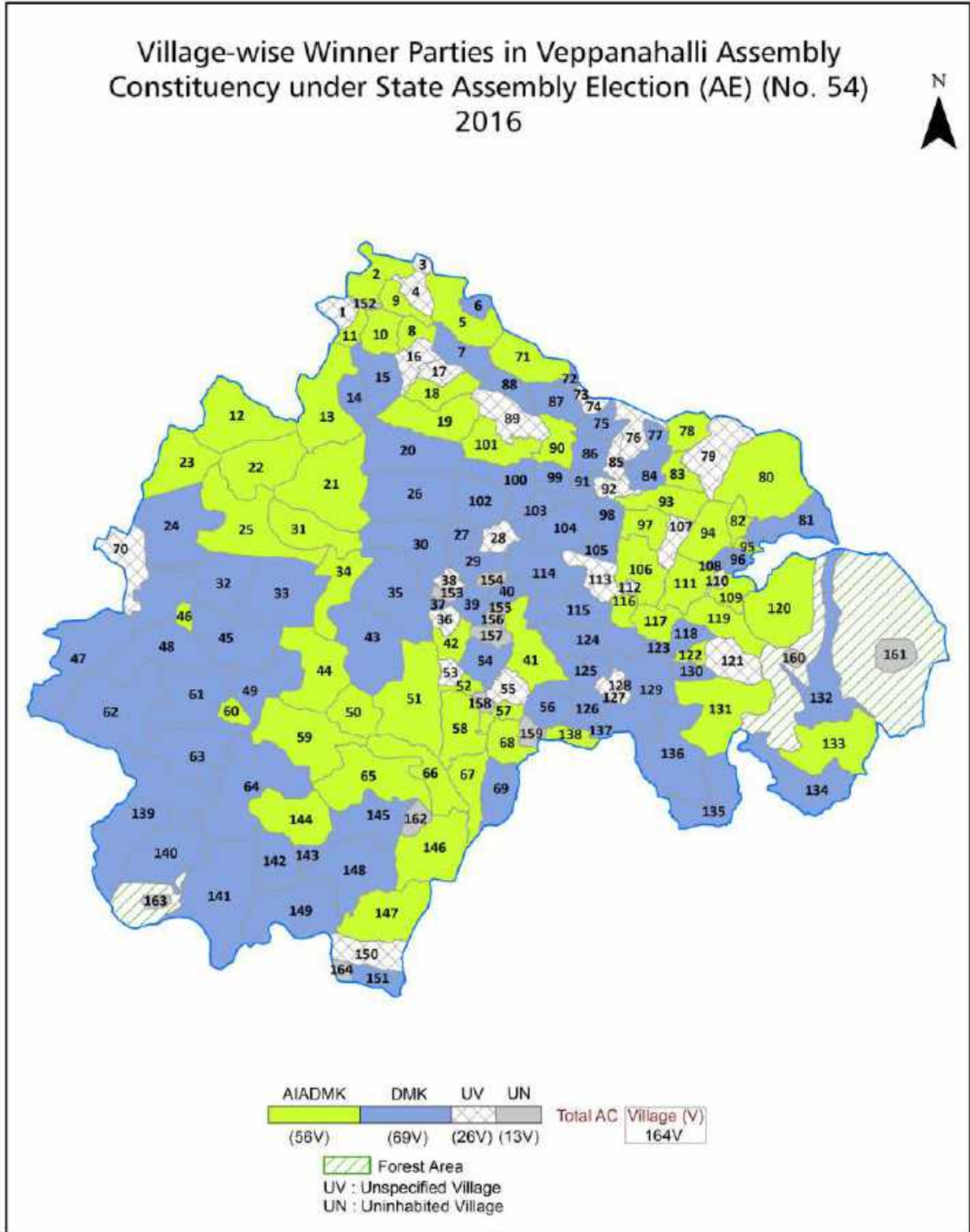
All rights reserved. No part of this book may be reproduced, stored in a retrieval system or transmitted in any form or by any means, mechanical photocopying, photographing, scanning, recording or otherwise without the prior written permission of the publisher. Please refer to Disclaimer at page no. 241 for the use of this publication.

Printed in India

## Contents

No.	Particulars	Page No.
	<b>Introduction</b>	
1	Assembly Constituency - (Vidhan Sabha) at a Glance   Features of Assembly as per Delimitation Commission of India (2008)	1-2
	<b>Location and Political Maps</b>	
2	Location Map   Boundaries of Assembly Constituency - (Vidhan Sabha) in District   Boundaries of Assembly Constituency under Parliamentary Constituency - (Lok Sabha)   Village-wise Winner Parties- 2024, 2021, 2019, 2016, 2014, 2011 and 2009	3-11
	<b>Administrative Setup (2011)</b>	
3	District   Sub-district   Towns   Villages   Inhabited Villages   Uninhabited Villages   Village Panchayat   Intermediate Panchayat	12-20
	<b>Demographics (2011)</b>	
4	Population   Households   Rural/Urban Population   Villages by Population Size   Sex Ratio (Total & 0-6 Years)   Religious Population   Social Population   Literacy Rate	21-22
	<b>Electoral Features</b>	
5	Important Dates of Last Elections Held   Electors by Gender   Service Electors   Voters   Voters Turnout   Polling Stations & Average Number of Electors per Polling Station   Electors by Age Group   Present Elected Representatives	23-28
	<b>Historical Summary Election Results</b>	
6	Vote Share of Major Parties   Winning Margin (Number & Percentage)   Polarity of Parties   Summary Result of Assembly Segment of Parliamentary Elections 2024, 2019, 2014 and 2009   Summary Result of Assembly Elections 2021, 2016 and 2011	29-38
	<b>Polling Station Level Election Results</b>	
7	Name and Number of Polling Station 2024, 2021, 2019, 2016, 2014, 2011 and 2009   Polling Station-wise Electors, Voters & Voters Turnout 2024, 2021, 2019, 2016, 2014, 2011 and 2009   Polling Station wise Elections Results 2024, 2021, 2019, 2016, 2014, 2011 and 2009	39-220
	<b>Share of Assembly Constituency</b>	
8	Share of Assembly Constituency - (Vidhan Sabha) in State, District and Parliamentary Constituency - (Lok Sabha)	221
	<b>Socio-Economic Amenities (2011)</b>	
9	Access to Administrative Units   Agricultural, Manufacturing and Industrial Commodities   Demographic Indicators   Education   Health & Manpower   Drinking Water Supply   Sanitation   Entertainment and Recreations Infrastructure   Power   Food Allocation Distribution and Marketing of Agriculture Commodities Infrastructure   Transport and Road Infrastructure   Communication   Banking and Financial Services   Land Use   Irrigation Source	222-237
10	<b>Abbreviation &amp; Sources</b>	238-240
11	<b>Disclaimer</b>	241

Location & Political Map



## Administrative Setup

### List of Village Panchayat & Intermediate Panchayat (Block) Name - 2011

Village Name	Village Panchayat Name	Intermediate Panchayat Name
A.Settipalli	A.Settipalli	Shoolagiri
Addakurukki	Kanalatti	Shoolagiri
Agaram Agraharam	Uddanapalli	Shoolagiri
Amgondapalli	Angondapalli	Shoolagiri
Appinayakkankottai	Chennasandiram, Chinthagummanapalli	Veppanapalli
Ariyanapalli	Veppanapalli	Veppanapalli
Athimugam	Athimugam	Shoolagiri
Avalnatham	Chennasandiram	Veppanapalli
Ayaranapalli	Ayaranapalli	Shoolagiri
Balagondarayanadurgam	Melumalai	Shoolagiri
Balanapalli	Balanapalli	Veppanapalli
Basthalapalli	Basthalapalli	Shoolagiri
Bathimadugu	Bathimadugu	Veppanapalli
Bedapalli	Immidinaickenapalli	Shoolagiri
Beemandapalli	Beemandapalli	Veppanapalli
Beerepalli	Melumalai	Shoolagiri
Bikkanapalli	Melumalai	Shoolagiri
Billanakuppam	Billanakuppam	Veppanapalli
Bommarasanapalli	Veppanapalli	Veppanapalli
Budhimutlu	Sigaramaganapalli	Veppanapalli
Bukkasagaram	Bukkasagaram	Shoolagiri
Chembarasanapalli	Chembarasanapalli , Simplethiradi	Shoolagiri
Chennapalli	Chennapalli	Shoolagiri
Chennasandiram	Chennasandiram, Marachandiram	Veppanapalli
Chinnakothur	Madepalli	Veppanapalli
Chinnakudibala	Melumalai	Shoolagiri
Chinnarendoddi	Chinnarendoddi	Shoolagiri
Collapalli	Nerigam	Shoolagiri
Dasigounipalli	Veppanapalli	Veppanapalli

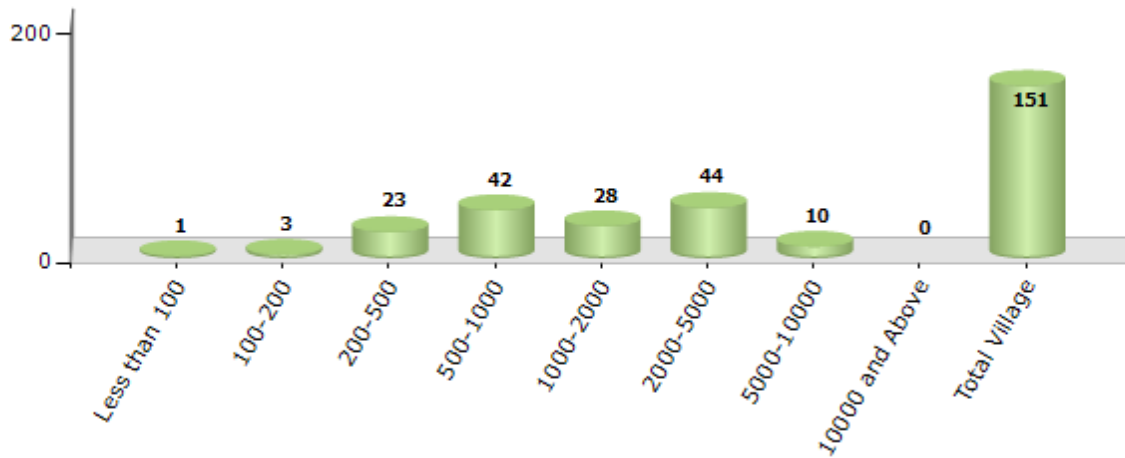
Contd....

## Demographics

### Number of Villages by Population Size - 2011

Less than 100	100-200	200-500	500-1000	1000-2000	2000-5000	5000-10000	10000 and Above	Total Village
1	3	23	42	28	44	10	0	151

Number of Villages by Population Size - 2011

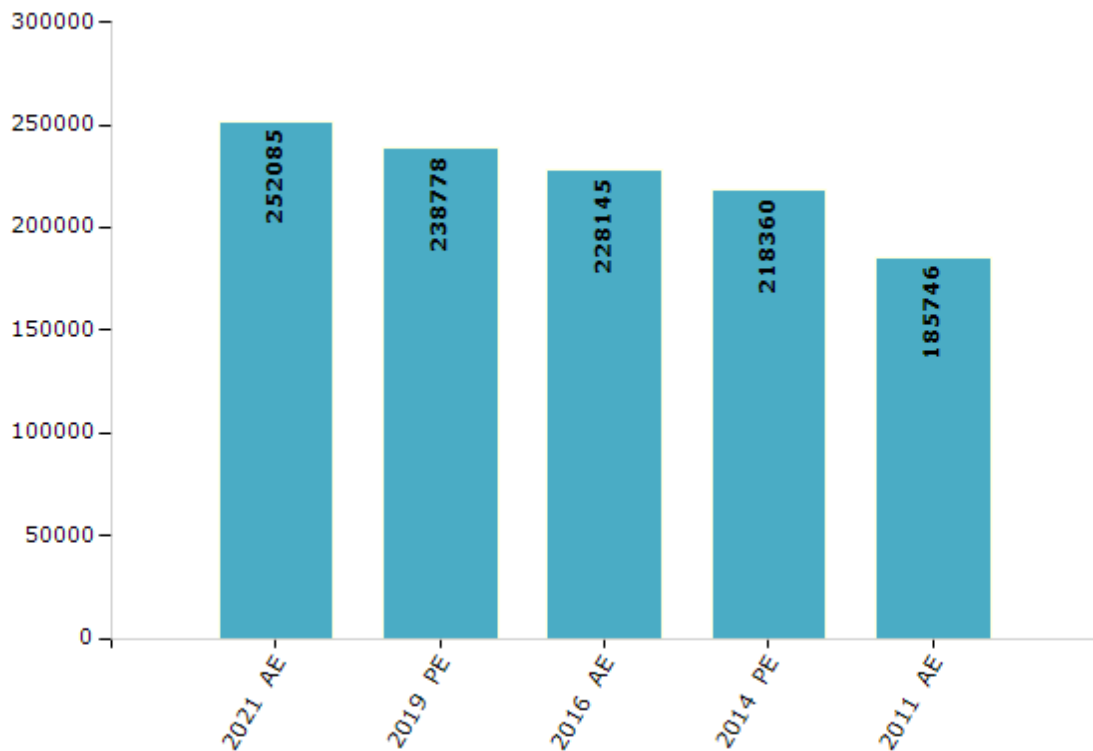


## Electoral Features

### Electors by Male & Female

Year	Male	Female	Others	Total	Year	Male	Female	Others	Total
2021 AE	128699	123353	33	252085	1999 PE	-	-	-	-
2019 PE	122114	116643	21	238778	1996 AE	-	-	-	-
2016 AE	116960	111175	10	228145	1991 AE	-	-	-	-
2014 PE	112569	105783	8	218360	1989 AE	-	-	-	-
2011 AE	96079	89666	1	185746	1984 AE	-	-	-	-
2009 PE	-	-	-	-	1980 AE	-	-	-	-
2006 AE	-	-	-	-	1977 AE	-	-	-	-
2004 PE	-	-	-	-	1971 AE	-	-	-	-
2001 AE	-	-	-	-	1967 AE	-	-	-	-

Number of Electors



Note : AE : Assembly Election, PE : Assembly Segment of Parliamentary Election



## Historical Summary Election Results

### Summary Result of Assembly Election - 2016

Candidate Name	Party	Votes	Votes %
Murugan P	DMK	88952	46.01
Madhu A.V.M @ Hemnath M	AIADMK	83724	43.31
Tamil Selvi M	PMK	5476	2.83
Nagaraj N	DMDK	4656	2.41
Premanathan V S	BJP	1966	1.02
Abbas Ali S B	FDP	1373	0.71
Ramasamy Gc	IND	893	0.46
Govindaraj R	IND	704	0.36
Sujatha K	NCP	653	0.34
Ilanthamizan	NTK	588	0.3
Shanmugam L	IND	553	0.29
Sudhakar N	IND	394	0.2
Sadanapalliyappa	IND	391	0.2
Vadivel P	IND	352	0.18
Virginia Bernadine Francis	IND	313	0.16
Suryaprakash, C.L.	RPSN	307	0.16
Krishnappa @ Krishnan	KMDK	291	0.15
Sankar K	UCPI	257	0.13
	NOTA	1482	0.77

**Polling Station Level Election Results**

**Number and Name of Polling Stations (PS) (2021)**

<b>Number of Polling Stations</b>	<b>Name of Polling Stations</b>	<b>Number of Polling Stations</b>	<b>Name of Polling Stations</b>
1	Panchayat Union Primary School, Chinnarandoddi-635105 ,South Facing West Wing Terraced Building	18	Panchayat Union Primary School ,(Telugu) Midithepalli- 635 105 ,South Facing Tiled Building East Wing
2	Panchayat Union Primary School, Thanner kundalapalli -635105 ,South Facing West Wing Terraced Building	19	Panchayat Union Primary School (Telugu) Athimugam-635105 ,West Facing South Portion Terraced Building
3	Panchayat Union Middle School Gedhanalandoddi-635105 ,East Facing Center Portion Terraced Building	20	Panchayat Union Primary School (Telugu) Athimugam-635105 ,West Facing North Portion Terraced Building
4	Panchayat Union Middle School, Gudisadanapalli-635105 ,East Facing South Wing Terraced Building	21	Panchayat Union Middle School, Narasipuram-635105 ,South Facing West Portion Terraced Building
4A	Panchayat Union Middle School, Gudisadanapalli-635105 ,East Facing South Wing Terraced Building	22	Panchayat Union Middle School (Urudu) Athimugam -635105 ,North Facing East Wing Mangalore Tiled Building
5	Panchayat Union Middle School, B.Chennasandiram- 635105 ,North Facing West Portion 1st Terraced Building	23	Panchayat Union Primary School (Telugu) Punnagaram -635105 ,West Facing North Portion Terraced Building
5A	Panchayat Union Middle School, B.Chennasandiram- 635105 ,North Facing West Portion 1st Terraced Building	24	Govt. High School, Venkateshapuram-635103 ,North Facing West portion terraced Building
6	Panchayat Union Primary School, Nerigam - 635105 ,North Facing Terraced Building	24A	Govt. High School, Venkateshapuram-635103 ,North Facing West portion terraced Building
7	Panchayat Union Primary School (Telugu) B Gollapalli-635105 ,East Facing North Portion Mangalore Tiled Roof Building	25	Govt High School, Venkateshapuram-635103 ,North Facing East portion terraced Building
8	Panchayat Union Primary School - Kariyasandiram 635105,East bulding North Facing Terraced room.	26	Panchayat Union Primary School, Menasandhoddi-635103 ,East Facing North Portion Terraced Building
9	Panchayat Union Primary School, Chokkapuram-635105 ,West Facing North Portion Terraced Building	27	Panchayat Union Primary School, Bukkasagaram - 635109 ,East Facing North Portion Terraced Building.
10	Panchayat Union Primary School, Mudhugurukki-635105 , South Facing Centre Portion Terraced Building	27A	Panchayat Union Primary School, Bukkasagaram - 635109 ,East Facing North Portion Terraced Building.
10A	Panchayat Union Primary School, Mudhugurukki-635105 , South Facing Centre Portion Terraced Building	28	Panchayat Union Primary School, Bukkasagaram - 635103 ,South Facing East Portion Mangalore Tiled Building
11	Panchayat Union Primary School, Mudhuguruki 635105 ,South Facing West Wing Terraced Building	29	Panchayat Union Middle School Ungatti-635109 ,East Facing Terraced Building
12	Panchayat Union Middle School, Pannapalli-635105 ,East Facig North Portion Terraced Building	29A	Panchayat Union Middle School Ungatti-635109 ,East Facing Terraced Building
12A	Panchayat Union Middle School, Pannapalli-635105 ,East Facig North Portion Terraced Building	30	Panchayat Union Middle School, Doripalli-635109 ,East Facing Center Terraced Building
13	Panchayat Union Primary School, Narasapuram-635105 , East Facing North Portion Terraced Building.	30A	Panchayat Union Middle School, Doripalli-635109 ,East Facing Center Terraced Building
14	Panchayat Union Primary School, Ramandoddi-635105 ,West Facing North Portion Mangalore Tiled Building.	31	Panchayat Union Primary School, Dasanapuram-635117 ,South Facing East Portion Cement Sheet. Building.
15	Panchayat Union Primary School, Ramandoddi-635105 ,West Facing South Portion Mangalore Tiled Building	32	Govt High School , A-Settipalli 635105 ,West Facing North Wing Mangalore Tiled Building
16	Panchayat Union Middle School, Kumbalam - 635105 ,South Facing Centre Portion Terraced Building	33	Panchayat Union Primary School , Goragurikki-635105 ,West Facing Noth portion Malabar Double tiled building
17	Panchayat Union Middle School Kumbalam 635105 ,South Facing East Wing Terraced Building	34	Govt High School, A.Settipalli 635105 ,West Facing North Wing Terraced Building

Contd....

**Polling Station Level Election Results**

**Polling Station-wise Votes Secured by Overall Top Five Parties in Veppanahalli Assembly in Assembly Election (AE) under Krishnagiri Parliamentary Constituency in Tamil Nadu (2021)**

Number of Polling Station	Winner - K.P. Munusamy (AIADMK)	Runner-up - P.Murugan (DMK)	3rd - Sakthivel.M (NTK)	4th - S.M. Murugesan (DMDK)	5th - Abdul Azeez Amanullah (IND)	NOTA	Other	Total Votes Secured
29A	254	195	12	4	7	3	16	491
30	248	290	7	3	12	2	3	565
30A	235	248	8	0	4	5	9	509
31	299	218	10	1	2	6	7	543
32	307	404	14	3	32	7	7	774
33	207	205	6	4	39	2	6	469
34	297	214	9	5	18	1	8	552
35	269	268	7	16	52	2	40	654
36	270	137	15	3	6	3	3	437
37	184	91	14	4	1	1	6	301
38	155	174	6	4	27	5	5	376
39	204	458	13	6	64	6	2	753
40	387	245	12	30	4	4	6	688
41	327	224	28	22	16	3	9	629
42	229	233	15	6	28	6	12	529
42A	243	170	5	4	16	10	12	460
43	264	156	12	20	9	1	6	468
44	185	220	25	7	6	2	20	465
44A	167	185	15	2	3	3	15	390
45	197	157	9	3	9	1	12	388
46	327	338	28	5	5	20	16	739
47	276	372	36	6	5	5	12	712
48	371	360	20	3	7	5	18	784
49	463	238	29	5	21	6	9	771
50	192	247	13	6	2	2	3	465
51	166	322	18	12	1	6	7	532
52	283	357	8	7	2	3	11	671
53	144	369	9	4	5	3	2	536
54	266	295	8	2	0	12	5	588
55	471	231	34	11	10	7	9	773
56	516	196	14	4	19	2	7	758
57	292	192	19	5	8	5	25	546
58	432	155	11	10	1	5	10	624
59	283	171	16	11	1	7	8	497
60	75	195	6	1	2	4	6	289

Contd....

**Polling Station Level Election Results**

**Winner, Runner-up and 3rd Party Position & Winning Margin According to Polling Stations in Veppanahalli Assembly in Assembly Election (AE) under Krishnagiri Parliamentary Constituency in Tamil Nadu (2021)**

Polling Station Number	Winner Party	Winner Votes (%)	Runner-up Party	Runner-up Votes (%)	Winning Margin Votes (%)	Third Party	Third Party Votes (%)	Other Votes (%)
65	DMK	240 (48.1)	AIADMK	196 (39.28)	44 (8.82)	NTK	39 (7.82)	24 (4.81)
66	DMK	212 (46.9)	AIADMK	193 (42.7)	19 (4.2)	NTK	27 (5.97)	20 (4.42)
67	AIADMK	466 (60.99)	DMK	229 (29.97)	237 (31.02)	NTK	33 (4.32)	36 (4.71)
68	AIADMK	273 (48.66)	DMK	239 (42.6)	34 (6.06)	NTK	26 (4.63)	23 (4.1)
69	AIADMK	454 (53.79)	DMK	291 (34.48)	163 (19.31)	IND (CC)	38 (4.5)	61 (7.23)
70	AIADMK	237 (50.21)	DMK	193 (40.89)	44 (9.32)	NTK	18 (3.81)	24 (5.08)
70A	AIADMK	267 (57.42)	DMK	161 (34.62)	106 (22.8)	NTK	13 (2.8)	24 (5.16)
71	AIADMK	331 (47.02)	DMK	315 (44.74)	16 (2.28)	NTK	26 (3.69)	32 (4.55)
72	AIADMK	292 (45.91)	DMK	276 (43.4)	16 (2.51)	NTK	30 (4.72)	38 (5.97)
73	DMK	351 (62.57)	AIADMK	169 (30.12)	182 (32.45)	NTK	19 (3.39)	22 (3.92)
73A	DMK	277 (54.96)	AIADMK	198 (39.29)	79 (15.67)	NTK	9 (1.79)	20 (3.97)
74	AIADMK	233 (43.07)	DMK	224 (41.4)	9 (1.67)	NTK	45 (8.32)	39 (7.21)
74A	AIADMK	258 (53.53)	DMK	164 (34.02)	94 (19.51)	DMDK	18 (3.73)	42 (8.71)
75	DMK	214 (46.12)	AIADMK	208 (44.83)	6 (1.29)	IND (AAA)	23 (4.96)	19 (4.09)
75A	AIADMK	225 (49.34)	DMK	199 (43.64)	26 (5.7)	IND (AAA)	11 (2.41)	21 (4.61)
76	DMK	277 (56.53)	AIADMK	182 (37.14)	95 (19.39)	NTK	18 (3.67)	13 (2.65)
77	AIADMK	339 (55.48)	DMK	237 (38.79)	102 (16.69)	IND (AAA)	9 (1.47)	26 (4.26)
78	AIADMK	283 (50.45)	DMK	230 (41)	53 (9.45)	NTK	30 (5.35)	18 (3.21)
78A	AIADMK	321 (64.72)	DMK	153 (30.85)	168 (33.87)	NTK	14 (2.82)	8 (1.61)
79	AIADMK	130 (48.87)	DMK	127 (47.74)	3 (1.13)	NTK	6 (2.26)	3 (1.13)
80	AIADMK	353 (58.25)	DMK	240 (39.6)	113 (18.65)	NTK	4 (0.66)	9 (1.49)
81	AIADMK	327 (59.78)	DMK	203 (37.11)	124 (22.67)	NTK	8 (1.46)	9 (1.65)
81A	AIADMK	369 (67.96)	DMK	163 (30.02)	206 (37.94)	NTK	7 (1.29)	4 (0.74)
82	DMK	231 (44.08)	AIADMK	207 (39.5)	24 (4.58)	DMDK	35 (6.68)	51 (9.73)
82A	DMK	205 (44.09)	AIADMK	204 (43.87)	1 (0.22)	DMDK	21 (4.52)	35 (7.53)
83	AIADMK	267 (42.11)	DMK	254 (40.06)	13 (2.05)	IND (AAA)	59 (9.31)	54 (8.52)
84	AIADMK	256 (47.41)	DMK	215 (39.81)	41 (7.6)	NTK	28 (5.19)	41 (7.59)
85	DMK	357 (46.54)	AIADMK	324 (42.24)	33 (4.3)	NTK	35 (4.56)	51 (6.65)
86	DMK	284 (52.21)	AIADMK	212 (38.97)	72 (13.24)	NTK	27 (4.96)	21 (3.86)
86A	DMK	263 (51.77)	AIADMK	217 (42.72)	46 (9.05)	NTK	11 (2.17)	17 (3.35)
87	DMK	463 (54.86)	AIADMK	283 (33.53)	180 (21.33)	IND (AAA)	49 (5.81)	49 (5.81)
88	AIADMK	115 (47.92)	DMK	105 (43.75)	10 (4.17)	IND (AAA)	10 (4.17)	10 (4.17)
89	DMK	337 (65.06)	AIADMK	113 (21.81)	224 (43.25)	NTK	35 (6.76)	33 (6.37)
89A	DMK	299 (66.89)	AIADMK	110 (24.61)	189 (42.28)	NTK	10 (2.24)	28 (6.26)
90	DMK	339 (57.36)	AIADMK	186 (31.47)	153 (25.89)	IND (AAA)	28 (4.74)	38 (6.43)
91	DMK	260 (50.98)	AIADMK	161 (31.57)	99 (19.41)	NTK	52 (10.2)	37 (7.25)
91A	DMK	256 (53.89)	AIADMK	178 (37.47)	78 (16.42)	NTK	14 (2.95)	27 (5.68)

Contd....

## Socio-Economic Amenities - Rural

### Access to Education Facilities

Particulars	Number of Villages (% of Population)				
	Available	Not Available	If Not Available (Distance of Nearest Facility)		
			A	B	C
Govt. Primary School	128 (96)	23 (4)	18 (4)	2 (0)	2 (0)
Private Primary School	10 (11)	141 (89)	0 (0)	0 (0)	0 (0)
Govt. Middle School	71 (73)	80 (27)	60 (23)	16 (3)	1 (0)
Private Middle School	7 (9)	144 (91)	2 (0)	0 (0)	0 (0)
Govt. Secondary School	27 (32)	124 (68)	72 (39)	46 (24)	2 (1)
Private Secondary School	6 (8)	145 (92)	2 (0)	0 (0)	0 (0)
Govt. Senior Secondary School	12 (16)	139 (84)	43 (28)	65 (40)	25 (10)
Private Senior Secondary School	4 (8)	147 (92)	3 (1)	0 (0)	0 (0)
Govt. Arts and Science Degree College	0 (0)	151 (100)	0 (0)	4 (6)	95 (50)
Private Arts and Science Degree College	1 (1)	150 (99)	0 (0)	4 (4)	47 (40)
Govt. Engineering College	0 (0)	151 (100)	0 (0)	3 (4)	32 (21)
Private Engineering College	1 (1)	150 (99)	1 (0)	10 (11)	104 (62)
Govt. Medicine College	0 (0)	151 (100)	0 (0)	0 (0)	148 (99)
Private Medicine College	0 (0)	151 (100)	0 (0)	0 (0)	3 (1)
Govt. Management Institute	0 (0)	151 (100)	0 (0)	1 (1)	47 (23)
Private Management Institute	0 (0)	151 (100)	1 (0)	9 (8)	93 (68)
Govt. Polytechnic	0 (0)	151 (100)	0 (0)	3 (4)	93 (50)
Private Polytechnic	1 (1)	150 (99)	1 (0)	12 (14)	41 (31)
Govt. Vocational Training School/ITI	1 (0)	150 (100)	1 (0)	6 (8)	115 (75)
Private Vocational Training School/ITI	1 (1)	150 (99)	0 (0)	7 (9)	20 (8)
Govt. Non Formal Training Centre	126 (95)	25 (5)	15 (3)	4 (0)	4 (0)
Private Non Formal Training Centre	1 (2)	150 (98)	1 (0)	0 (0)	1 (1)
Govt. School For Disabled	0 (0)	151 (100)	0 (0)	3 (2)	130 (82)
Private School For Disabled	1 (0)	150 (100)	1 (0)	1 (1)	15 (14)
Government Others	1 (1)	150 (99)	0 (0)	2 (2)	5 (4)
Private Others	0 (0)	151 (100)	0 (0)	0 (0)	2 (0)

Note : Distance A : Less than 5 km; B : Between 5-10 km; C : 10+ km.; Source : Data Analysis is based on 2011 Census.

## DISCLAIMER

The Terms of Use and Disclaimer of Datanet India Private Limited (hereinafter referred to as "Datanet") for use of this analysis report of **Veppanahalli Assembly Constituency (Veppanahalli Vidhan Sabha)** :-

1. **Assembly Factbook™** is a Registered Trade Mark owned by Datanet.
2. All the maps are sketched and graphical representation only and have not been drawn to the scale and also not to represent the actual geographical area or boundary of the unit.
3. The data for the aforesaid analysis is based on authentic sources and has been culled from the various publications of Census, CSO and NSSO for district and block level data, various central and state government departments, Central & State Elections Commissions and the concerned Returning Officers' releases, Electoral Rolls, Election results and allied publications, internal assessment, surveys, estimates and analysis. Therefore, certain adjustment of data at micro level may have been done to arrive closer to the macro data.
4. Data have been provided on an "As Is" and "As AVAILABLE" basis
5. The colours shown in the maps or diagram and charts of a particular party, alliance or AC are indicative and do not represent them.
6. This publication which includes maps, sheets, graphs and data would be the property under copyright of Datanet only. The user may use these for its internal study, analysis and research purposes. It's public display, re-selling or any commercial uses by the user are not allowed.
7. Datanet has taken due care and caution in compilation and processing of data and allied information, but does not guarantee the accuracy, adequacy or completeness of any information/analysis and will be not responsible for any errors or omissions or for the results obtained from the use of such information/analysis.
8. All the contents for the publication have been culled from various authentic sources and Datanet reasonably believes such sources to be reliable, but does not make any representations, express or implied as to the accuracy or fitness of use of such information. The information or contents of the information/analysis do not constitute advice and should not be relied upon in making (or refraining from making) any decision. Any reliance placed upon the information provided by Datanet is the sole responsibility and strictly at the user's risk.
9. In no event will Datanet be liable for any damages (including, without limitation, damages for loss of business projects, or loss of profits) arising in contract, tort or otherwise from the use of or inability to use any of its contents, or from any action taken (or refrained from being taken) as a result of using the analysis or any of its contents. Datanet its directors, owners, editors, officials, employees, distributor and agents or any associate will not be liable for any errors in the information contained or any consequences arising from the use of the contents of the provided information/analysis.
10. If any provision of these terms and conditions is held invalid or illegal or unenforceable for any reason by any court of competent jurisdiction, such provision shall be severed and the remainder of provisions of the terms and conditions shall continue in full force and effect as if the Term of Use had been executed with the invalid, illegal or unenforceable provision eliminated.
11. If there are any discrepancies in the information provided, please bring it to attention of Datanet for suitable rectification measures.

**Buy Online This Complete Book At**  
**Datanet India eBooks Store**

[www.indiastatpublications.com](http://www.indiastatpublications.com)

or go directly at

[http://www.indiastatpublications.com/  
Assembly\\_factbook/Tamil\\_Nadu/Krishnagiri/Veppanahalli](http://www.indiastatpublications.com/Assembly_factbook/Tamil_Nadu/Krishnagiri/Veppanahalli)

 **india**stat**elections**

