



Tamil Nadu

Assembly Factbook™

Madurai East Assembly Constituency



Key Electoral Data of Madurai East
Assembly Constituency (Vidhan Sabha)

Tamil Nadu

Assembly Factbook™

Madurai East Assembly Constituency



Madurai East Vidhan Sabha

Editor & Director

Dr. R.K. Thukral

Research Editor

Dr. Shafeeq Rahman

Compiled, Researched and Published by Datanet India Pvt. Ltd.

D-100, 1st Floor,

Okhla Industrial Area, Phase-I,
New Delhi- 110020.

Ph.: 91-11- 43580781-84

Email : support@indiastatpublications.com

Website : www.indiastatelections.com

Online Book Store :

www.indiastatpublications.com

Report No. : AFB/TN-189-0125

ISBN : 978-93-5313-784-7

First Edition : January, 2018

Eighth Updated Edition : January, 2025

Price : Rs. 11500/-

US\$ 310

© Datanet India Pvt. Ltd.

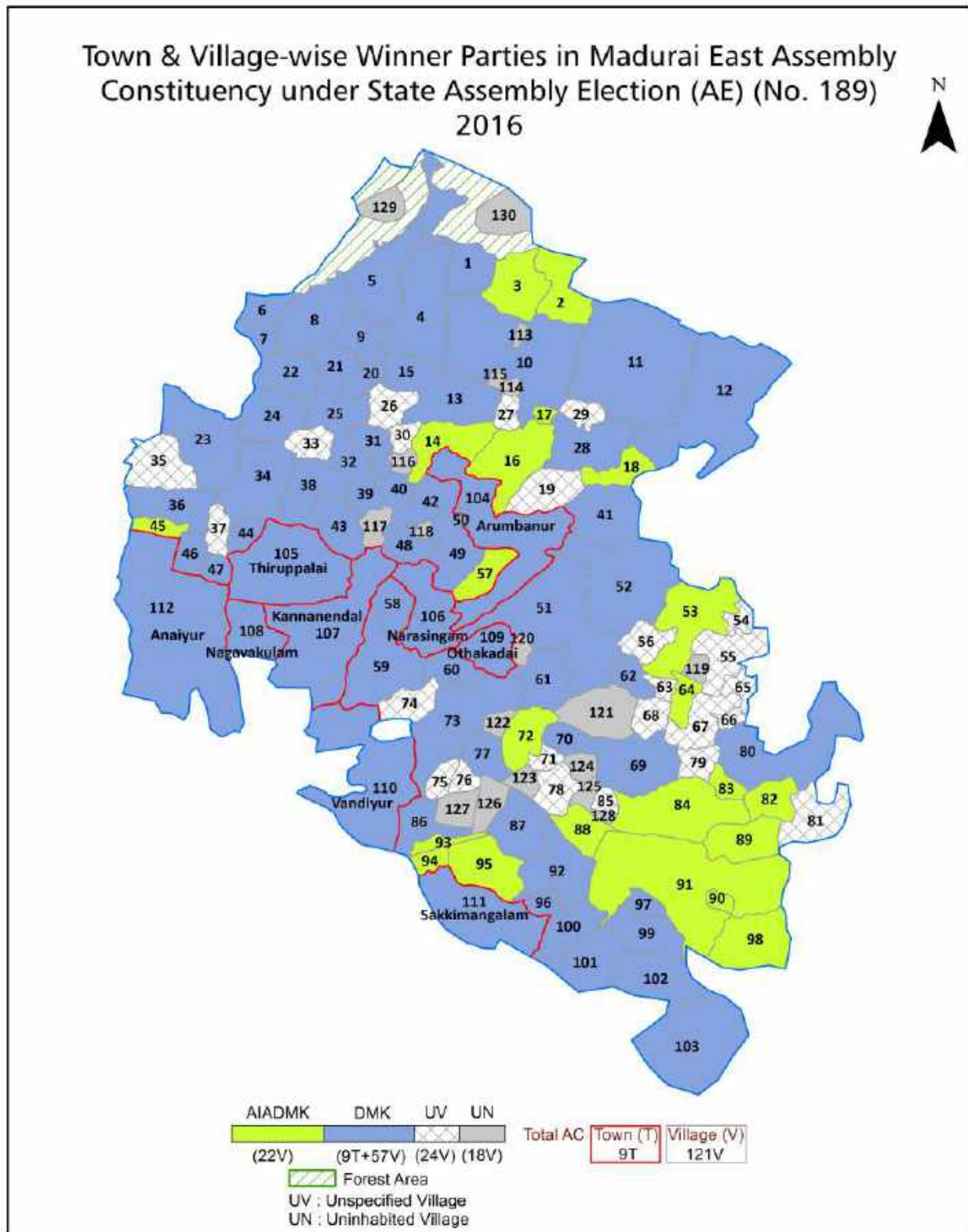
All rights reserved. No part of this book may be reproduced, stored in a retrieval system or transmitted in any form or by any means, mechanical photocopying, photographing, scanning, recording or otherwise without the prior written permission of the publisher. Please refer to Disclaimer at page no. 264 for the use of this publication.

Printed in India

Contents

No.	Particulars	Page No.
	Introduction	
1	Assembly Constituency - (Vidhan Sabha) at a Glance Features of Assembly as per Delimitation Commission of India (2008)	1-2
	Location and Political Maps	
2	Location Map Boundaries of Assembly Constituency - (Vidhan Sabha in District Boundaries of Assembly Constituency under Parliamentary Constituency - (Lok Sabha) Town & Village-wise Winner Parties- 2024, 2021, 2019, 2016, 2014, 2011 and 2009	3-11
	Administrative Setup (2011)	
3	District Sub-district Towns Villages Inhabited Villages Uninhabited Villages Village Panchayat Intermediate Panchayat	12-18
	Demographics (2011)	
4	Population Households Rural/Urban Population Towns and Villages by Population Size Sex Ratio (Total & 0-6 Years) Religious Population Social Population Literacy Rate	19-20
	Electoral Features	
5	Important Dates of Last Elections Held Electors by Gender Service Electors Voters Voters Turnout Polling Stations & Average Number of Electors per Polling Station Electors by Age Group Present Elected Representatives	21-26
	Historical Summary Election Results	
6	Vote Share of Major Parties Winning Margin (Number & Percentage Polarity of Parties Summary Result of Assembly Segment of Parliamentary Elections 2024, 2019, 2014, 2009, 2004 and 1999 Summary Result of Assembly Elections 2021, 2016, 2011, 2006, 2001, 1996, 1991, 1989, 1984, 1980, 1977, 1971 and 1967	27-48
	Polling Station Level Election Results	
7	Name and Number of Polling Station 2024, 2021, 2019, 2016, 2014, 2011 and 2009 Polling Station-wise Electors, Voters & Voters Turnout 2024, 2021, 2019, 2016, 2014, 2011 and 2009 Polling Station wise Elections Results 2024, 2021, 2019, 2016, 2014, 2011 and 2009	49-243
	Share of Assembly Constituency	
8	Share of Assembly Constituency - (Vidhan Sabha) in State, District and Parliamentary Constituency - (Lok Sabha)	244
	Socio-Economic Amenities (2011)	
9	Access to Administrative Units Agricultural, Manufacturing and Industrial Commodities Demographic Indicators Education Health & Manpower Drinking Water Supply Sanitation Entertainment and Recreations Infrastructure Power Food Allocation Distribution and Marketing of Agriculture Commodities Infrastructure Transport and Road Infrastructure Communication Banking and Financial Services Land Use Irrigation Source	245-260
10	Abbreviation & Sources	261-263
11	Disclaimer	264

Location & Political Map



Administrative Setup

List of Village Panchayat & Intermediate Panchayat (Block) Name - 2011

Village Name	Village Panchayat Name	Intermediate Panchayat Name
Alattur	Alathur	Madurai West
Alavandan	Kunnathur	Madurai East
Ananjiyur	Angadimangalam	Madurai East
Andaman	Velliyankundram	Madurai East
Andarkottaram	Andarkottaram	Madurai East
Angadimangalam	Angadimangalam	Madurai East
Appanthirupathi	Velliyankundram	Madurai East
Ayilangudi	Ayilangudi	Madurai East
Boothakudi	Boothakudi	Madurai West
Chatrapatti	Chatrapatti	Madurai West
Chettikulam	Porusupatti	Madurai East
Chettikulam	Chettikulam	Madurai West
Chinnapatti	Chinnapatti	Madurai West
Chittakkur	Elangiyendal	Madurai East
Erukkalainattam	Usilampatti	Madurai West
Idayapatti	Idayapatti	Madurai East
Ilamanur	Ilamanur	Madurai East
Ilandaikkulam	Uthangudi	Madurai East
Ilangiyendal	Elangiyendal	Madurai East
Illuppakudi	Iraniyam	Madurai West
Iraniyam	Iraniyam	Madurai West
Isalani	Isalani	Madurai East
Jothiapatti	Kuruthur	Madurai East
Kadakkinaru	Kadakkinaru	Madurai East
Kadavur	Chatrapatti	Madurai West
Kalikappan	Karuppayurani	Madurai East
Kalimangalam	Kalimangalam	Madurai East
Kallandhiri	Kallandhiri	Madurai East
Karseri	Karseri	Madurai East

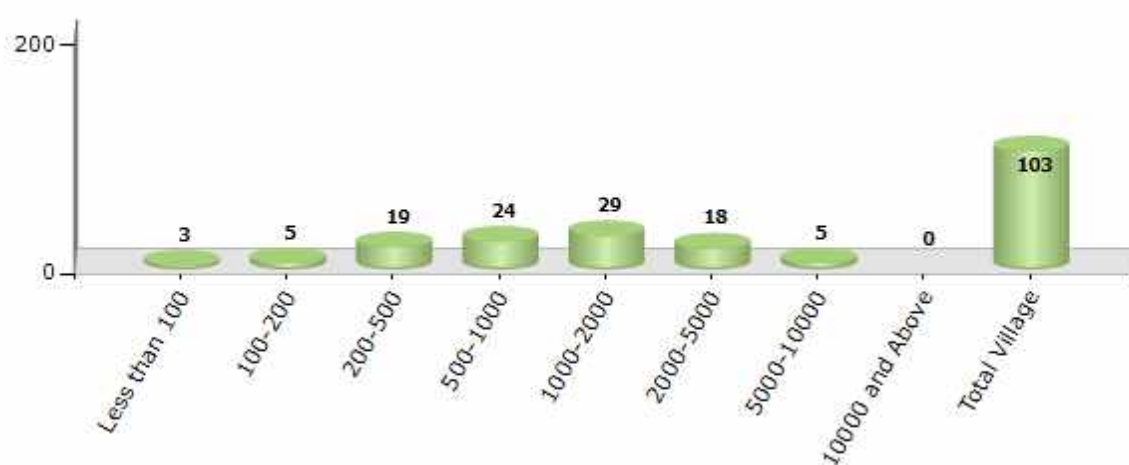
Contd....

Demographics

Number of Villages by Population Size - 2011

Less than 100	100-200	200-500	500-1000	1000-2000	2000-5000	5000-10000	10000 and Above	Total Village
3	5	19	24	29	18	5	0	103

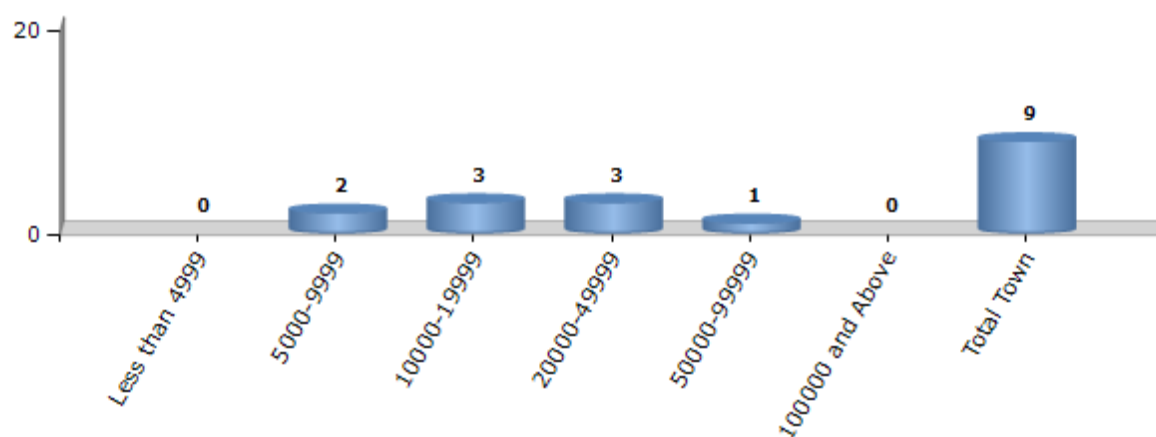
Number of Villages by Population Size - 2011



Number of Towns by Population Size - 2011

Less than 4999	5000-9999	10000-19999	20000-49999	50000-99999	100000 and Above	Total Town
0	2	3	3	1	0	9

Number of Towns by Population Size - 2011

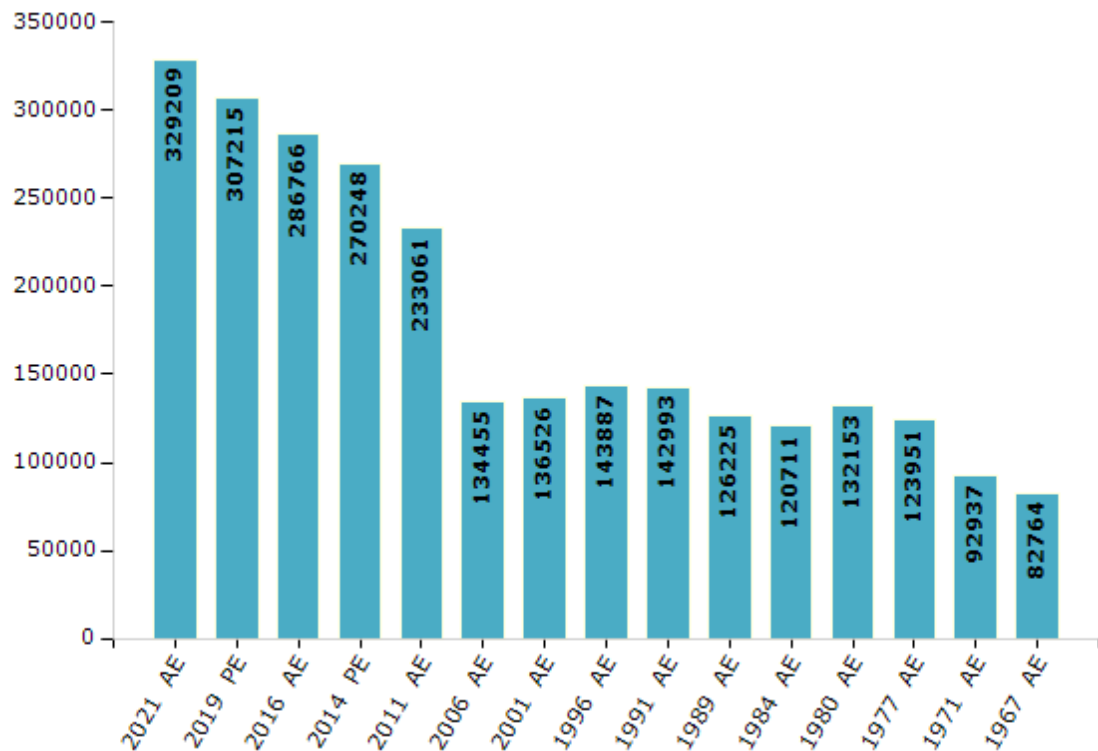


Electoral Features

Electors by Male & Female

Year	Male	Female	Others	Total	Year	Male	Female	Others	Total
2021 AE	161715	167444	50	329209	1999 PE	-	-	-	-
2019 PE	151405	155779	31	307215	1996 AE	74184	69703	-	143887
2016 AE	141692	145043	31	286766	1991 AE	75390	67603	-	142993
2014 PE	134472	135761	15	270248	1989 AE	65957	60268	-	126225
2011 AE	116564	116497	-	233061	1984 AE	62885	57826	-	120711
2009 PE	-	-	-	-	1980 AE	69509	62644	-	132153
2006 AE	67923	66532	-	134455	1977 AE	64934	59017	-	123951
2004 PE	-	-	-	-	1971 AE	48546	44391	-	92937
2001 AE	71089	65437	-	136526	1967 AE	-	-	-	82764

Number of Electors



Note : AE : Assembly Election, PE : Assembly Segment of Parliamentary Election

Historical Summary Election Results

Summary Result of Assembly Election - 2016

Candidate Name	Party	Votes	Votes %
Moorthy P	DMK	108569	50.62
P Pandi	AIADMK	75797	35.34
Kalithasan, P.	CPI	11599	5.41
Suseendran M	BJP	6181	2.88
Sengannan	NTK	3296	1.54
Alaguraja	PMK	1113	0.52
Rajaram.S	IND	870	0.41
Marichamy.S	IND	763	0.36
Ayannar S	TMMK	569	0.27
K.Selvakumar	GOKMK	407	0.19
Radha T	BSP	402	0.19
Ramamoorthi.S	IND	289	0.13
Raghavan.C	IND	265	0.12
Balamurugan.K	ETMK	240	0.11
Thiruvengkadam .S	RTRJP	210	0.1
Ravichandran.B	IND	194	0.09
Kannan.M	SASAP	163	0.08
Pandi.C	IND	153	0.07
Thathuperumal.C	YSP	147	0.07
	NOTA	3246	1.51

Polling Station Level Election Results

Number and Name of Polling Stations (PS) (2021)

Number of Polling Stations	Name of Polling Stations	Number of Polling Stations	Name of Polling Stations
1	Government Hr.Sec.School,Nabard Building Northern Side Chathirapatti-625014	17	Government High School, , Southern Building Karuvanur-625014
1A	Government Hr.Sec.School,Nabard Building Northern Side Chathirapatti-625014	18	Government High School, ,East Building Karuvanur.-625014
2	Government Hr.Sec.School,Nabard Building (East) Northern Side Chathirapatti - 625014	19	Panchayat Union Primary School,,Tiled Building West Portion Karuvanur - 625014
3	Government Hr.Sec.School,,Nabard Building (North) Eastern Side, Chathirapatti - 625014	20	Government Hr.Sec School, ,New West Building Kulamangalam -625017
4	Government Hr.Sec.School,Nabard Building (South) Eastern Side, Chathirapatti - 625014	21	Government Hr.Sec School,,North Building Eastern Side Kulamangalam-625017
5	Panchayat Union Primary School,,East Side Manjampatti-625014	22	Government Hr.Sec School, ,Old North Building Centre Room No.9 Kulamangalam - 625017
6	Panchayat Union Primary School,,North Side Manjampatti - 625014	23	Government High School, ,New East Building North Side South Portion Kulamangalam - 625017
6A	Panchayat Union Primary School,,North Side Manjampatti - 625014	24	Government Hr Sec School ,New East Building South Side Southern Portion Kulamangalam -625017
7	Panchayat Union Middle School,,Southern Building West Side Velichanatham - 625014	25	Adi Dravidar Elementary School,,North Building Elumbur Kulamangalam-625017
8	Panchayat Union Middle School,,Southern Building East Side Velichanatham - 625014	26	Noon Meal Programme Centre Ssa Program Nursery School,,Pasingapuram - 625017
9	Panchayat Union Elementary School, ,High School Within The Campus, Tiled BuildingChinnapatti - 625014	26A	Noon Meal Programme Centre Ssa Program Nursery School,,Pasingapuram - 625017
9A	Panchayat Union Elementary School, ,High School Within The Campus, Tiled BuildingChinnapatti - 625014	27	Panchayat Union ElementarySchool, ,Vagaikulam- 625017
10	Panchayat Union Primary School,,Tiled Building Malaipatti - 625501	28	Panchayat Union Elementary School, ,Tiled Building East Side Boothakudi - 625017
10A	Panchayat Union Primary School,,Tiled Building Malaipatti - 625501	29	Panchayat Union Elementary School, ,Lakshmipuram
11	Panchayat Union Primary School,,Terraced Building Poolampatti - 625501	30	Panchayat Union Elementary School, ,West Side Tiled Building Veerapandi 1Bit - 625014
12	Panchayat Union Primary School,,Tiled Building Kavanur - 625014	30A	Panchayat Union Elementary School, ,West Side Tiled Building Veerapandi 1Bit - 625014
13	Panchayat Union Primary School,,Tiled Building South Side West Portion, Kavanur- 625014	31	Panchayat Union ElementarySchool, ,New Building Veerapandi Ibit-625014
14	Panchayat Union Primary School,Tiled Building Therakupethampatti- 625014	32	Panchayat Union Elementary School ,North Portion R.C. Building 3Rd Building North Side Thirumalpuram - 625014
15	Panchayat Union Middle School,Rcc Building Kancharampettai, Periyapatti - 625014	32A	Panchayat Union Elementary School ,North Portion R.C. Building 3Rd Building North Side Thirumalpuram - 625014
16	Panchayat Union Primary School,Tiled Building , Usilampatti - 625014	33	Panchayat Union Elementary School, ,North Portion R.C. Building 3Rd Building South Side Thirumalpuram - 625014
16A	Panchayat Union Primary School,Tiled Building , Usilampatti - 625014	33A	Panchayat Union Elementary School, ,North Portion R.C. Building 3Rd Building South Side Thirumalpuram - 625014

Contd....

Polling Station Level Election Results

Polling Station-wise Votes Secured by Overall Top Five Parties in Madurai East Assembly in Assembly Election (AE) under Madurai Parliamentary Constituency in Tamil Nadu (2021)

Number of Polling Station	Winner - Moorthy P (DMK)	Runner-up - Gopalakrishnan R (AIADMK)	3rd - Latha J (NTK)	4th - Muthu krishnan I (MNM)	5th - Saravanan T (AMMKMNKZ)	NOTA	Other	Total Votes Secured
30	249	176	42	2	19	4	22	514
30A	283	194	14	12	6	1	7	517
31	237	146	13	3	4	0	10	413
32	319	117	48	15	3	5	2	509
32A	304	174	26	23	5	4	4	540
33	248	141	49	9	5	2	2	456
33A	270	148	22	14	4	1	4	463
34	277	139	57	18	8	2	25	526
34A	299	168	26	16	3	2	12	526
35	467	196	75	21	2	8	6	775
36	192	70	38	25	1	0	16	342
37	418	188	21	5	17	8	4	661
38	222	169	12	2	4	0	2	411
39	198	166	42	9	11	3	8	437
39A	199	178	16	11	9	6	8	427
40	354	208	85	46	8	6	58	765
41	270	167	53	26	21	8	3	548
41A	252	208	25	27	13	6	13	544
42	234	136	39	40	3	7	1	460
42A	205	151	18	56	1	4	6	441
43	200	96	22	40	11	6	6	381
43A	171	102	18	52	3	11	9	366
44	283	121	60	27	16	5	9	521
44A	282	138	19	41	7	4	17	508
45	214	152	41	27	6	4	2	446
45A	241	155	26	38	4	4	3	471
46	285	91	44	51	12	2	6	491
46A	283	105	22	57	3	4	5	479
47	193	99	21	19	2	2	0	336
47A	200	93	14	26	0	2	5	340
48	488	95	38	60	6	7	2	696
49	354	118	40	50	2	7	4	575
50	333	167	36	48	8	2	0	594
51	264	115	28	33	4	4	4	452
52	305	175	40	56	8	9	1	594

Contd....

Polling Station Level Election Results

Winner, Runner-up and 3rd Party Position & Winning Margin According to Polling Stations in Madurai East Assembly in Assembly Election (AE) under Madurai Parliamentary Constituency in Tamil Nadu (2021)

Polling Station Number	Winner Party	Winner Votes (%)	Runner-up Party	Runner-up Votes (%)	Winning Margin Votes (%)	Third Party	Third Party Votes (%)	Other Votes (%)
55A	DMK	254 (61.65)	AIADMK	93 (22.57)	161 (39.08)	MNM	32 (7.77)	33 (8.01)
56	DMK	279 (51.38)	AIADMK	104 (19.15)	175 (32.23)	NTK	70 (12.89)	90 (16.57)
56A	DMK	278 (55.27)	AIADMK	98 (19.48)	180 (35.79)	MNM	57 (11.33)	70 (13.92)
57	DMK	278 (51.29)	AIADMK	101 (18.63)	177 (32.66)	NTK	73 (13.47)	90 (16.61)
57A	DMK	260 (54.05)	AIADMK	92 (19.13)	168 (34.92)	MNM	52 (10.81)	77 (16.01)
58	DMK	251 (52.4)	AIADMK	132 (27.56)	119 (24.84)	NTK	45 (9.39)	51 (10.65)
58A	DMK	263 (52.81)	AIADMK	155 (31.12)	108 (21.69)	MNM	32 (6.43)	48 (9.64)
59	DMK	204 (51.13)	AIADMK	116 (29.07)	88 (22.06)	MNM	35 (8.77)	44 (11.03)
59A	DMK	212 (58.4)	AIADMK	102 (28.1)	110 (30.3)	MNM	30 (8.26)	19 (5.23)
60	DMK	369 (58.48)	AIADMK	150 (23.77)	219 (34.71)	MNM	53 (8.4)	59 (9.35)
61	DMK	280 (47.86)	AIADMK	168 (28.72)	112 (19.14)	MNM	84 (14.36)	53 (9.06)
62	DMK	209 (52.91)	AIADMK	117 (29.62)	92 (23.29)	MNM	34 (8.61)	35 (8.86)
63	DMK	219 (46.01)	AIADMK	178 (37.39)	41 (8.62)	NTK	37 (7.77)	42 (8.82)
64	DMK	240 (59.41)	AIADMK	89 (22.03)	151 (37.38)	NTK	47 (11.63)	28 (6.93)
64A	DMK	254 (54.98)	AIADMK	146 (31.6)	108 (23.38)	NTK	24 (5.19)	38 (8.23)
65	DMK	255 (57.82)	AIADMK	136 (30.84)	119 (26.98)	NTK	31 (7.03)	19 (4.31)
66	DMK	306 (68.61)	AIADMK	77 (17.26)	229 (51.35)	NTK	28 (6.28)	35 (7.85)
66A	DMK	266 (63.48)	AIADMK	84 (20.05)	182 (43.43)	MNM	36 (8.59)	33 (7.88)
67	DMK	296 (51.93)	AIADMK	196 (34.39)	100 (17.54)	NTK	35 (6.14)	43 (7.54)
67A	DMK	315 (56.65)	AIADMK	182 (32.73)	133 (23.92)	MNM	25 (4.5)	34 (6.12)
68	DMK	202 (53.02)	AIADMK	97 (25.46)	105 (27.56)	NTK	35 (9.19)	47 (12.34)
68A	DMK	211 (59.27)	AIADMK	94 (26.4)	117 (32.87)	MNM	26 (7.3)	25 (7.02)
69	DMK	269 (53.37)	AIADMK	140 (27.78)	129 (25.59)	NTK	47 (9.33)	48 (9.52)
69A	DMK	267 (56.21)	AIADMK	124 (26.11)	143 (30.1)	MNM	46 (9.68)	38 (8)
70	DMK	226 (49.89)	AIADMK	116 (25.61)	110 (24.28)	MNM	47 (10.38)	64 (14.13)
70A	DMK	210 (49.88)	AIADMK	122 (28.98)	88 (20.9)	MNM	45 (10.69)	44 (10.45)
71	DMK	217 (49.21)	AIADMK	140 (31.75)	77 (17.46)	NTK	43 (9.75)	41 (9.3)
71A	DMK	214 (49.65)	AIADMK	140 (32.48)	74 (17.17)	MNM	45 (10.44)	32 (7.42)
72	DMK	238 (48.87)	AIADMK	135 (27.72)	103 (21.15)	MNM	53 (10.88)	61 (12.53)
73	DMK	178 (50.57)	AIADMK	97 (27.56)	81 (23.01)	MNM	35 (9.94)	42 (11.93)
73A	DMK	178 (52.51)	AIADMK	103 (30.38)	75 (22.13)	MNM	31 (9.14)	27 (7.96)
74	DMK	189 (50.81)	AIADMK	102 (27.42)	87 (23.39)	MNM	42 (11.29)	39 (10.48)
74A	DMK	171 (53.77)	AIADMK	93 (29.25)	78 (24.52)	MNM	27 (8.49)	27 (8.49)
75	DMK	367 (62.63)	AIADMK	149 (25.43)	218 (37.2)	NTK	31 (5.29)	39 (6.66)
76	DMK	184 (46.35)	AIADMK	126 (31.74)	58 (14.61)	MNM	44 (11.08)	43 (10.83)
76A	DMK	179 (49.04)	AIADMK	115 (31.51)	64 (17.53)	MNM	48 (13.15)	23 (6.3)
77	DMK	200 (49.14)	AIADMK	108 (26.54)	92 (22.6)	NTK	41 (10.07)	58 (14.25)

Contd....

Socio-Economic Amenities - Rural

Access to Education Facilities

Particulars	Number of Villages (% of Population)				
	Available	Not Available	If Not Available (Distance of Nearest Facility)		
			A	B	C
Govt. Primary School	84 (93)	19 (7)	17 (6)	0 (0)	0 (0)
Private Primary School	22 (40)	81 (60)	1 (0)	0 (0)	0 (0)
Govt. Middle School	40 (67)	63 (33)	46 (24)	7 (3)	1 (1)
Private Middle School	11 (18)	92 (82)	4 (2)	0 (0)	0 (0)
Govt. Secondary School	14 (25)	89 (75)	57 (50)	19 (10)	0 (0)
Private Secondary School	8 (11)	95 (89)	7 (8)	0 (0)	0 (0)
Govt. Senior Secondary School	4 (6)	99 (94)	31 (39)	36 (24)	1 (0)
Private Senior Secondary School	4 (6)	99 (94)	22 (23)	6 (3)	0 (0)
Govt. Arts and Science Degree College	0 (0)	103 (100)	8 (14)	24 (20)	16 (9)
Private Arts and Science Degree College	2 (2)	101 (98)	13 (15)	34 (32)	6 (8)
Govt. Engineering College	0 (0)	103 (100)	1 (5)	7 (9)	10 (8)
Private Engineering College	2 (1)	101 (99)	16 (16)	47 (47)	20 (15)
Govt. Medicine College	0 (0)	103 (100)	3 (6)	25 (27)	75 (67)
Private Medicine College	0 (0)	103 (100)	0 (0)	0 (0)	0 (0)
Govt. Management Institute	0 (0)	103 (100)	7 (14)	18 (10)	16 (20)
Private Management Institute	1 (0)	102 (100)	10 (9)	41 (38)	10 (8)
Govt. Polytechnic	1 (1)	102 (99)	1 (5)	8 (14)	6 (6)
Private Polytechnic	3 (3)	100 (97)	20 (17)	45 (41)	20 (14)
Govt. Vocational Training School/ITI	0 (0)	103 (100)	0 (0)	13 (13)	14 (19)
Private Vocational Training School/ITI	3 (7)	100 (93)	27 (23)	38 (28)	8 (10)
Govt. Non Formal Training Centre	84 (93)	19 (7)	19 (7)	0 (0)	0 (0)
Private Non Formal Training Centre	0 (0)	103 (100)	0 (0)	0 (0)	0 (0)
Govt. School For Disabled	0 (0)	103 (100)	1 (5)	21 (21)	27 (18)
Private School For Disabled	1 (1)	102 (99)	10 (10)	30 (34)	13 (11)
Government Others	0 (0)	103 (100)	0 (0)	0 (0)	0 (0)
Private Others	0 (0)	103 (100)	0 (0)	0 (0)	0 (0)

Note : Distance A : Less than 5 km; B : Between 5-10 km; C : 10+ km.; Source : Data Analysis is based on 2011 Census.

DISCLAIMER

The Terms of Use and Disclaimer of Datanet India Private Limited (hereinafter referred to as "Datanet") for use of this analysis report of **Madurai East Assembly Constituency (Madurai East Vidhan Sabha)** :-

1. **Assembly Factbook™** is a Registered Trade Mark owned by Datanet.
2. All the maps are sketched and graphical representation only and have not been drawn to the scale and also not to represent the actual geographical area or boundary of the unit.
3. The data for the aforesaid analysis is based on authentic sources and has been culled from the various publications of Census, CSO and NSSO for district and block level data, various central and state government departments, Central & State Elections Commissions and the concerned Returning Officers' releases, Electoral Rolls, Election results and allied publications, internal assessment, surveys, estimates and analysis. Therefore, certain adjustment of data at micro level may have been done to arrive closer to the macro data.
4. Data have been provided on an "As Is" and "As AVAILABLE" basis
5. The colours shown in the maps or diagram and charts of a particular party, alliance or AC are indicative and do not represent them.
6. This publication which includes maps, sheets, graphs and data would be the property under copyright of Datanet only. The user may use these for its internal study, analysis and research purposes. It's public display, re-selling or any commercial uses by the user are not allowed.
7. Datanet has taken due care and caution in compilation and processing of data and allied information, but does not guarantee the accuracy, adequacy or completeness of any information/analysis and will be not responsible for any errors or omissions or for the results obtained from the use of such information/analysis.
8. All the contents for the publication have been culled from various authentic sources and Datanet reasonably believes such sources to be reliable, but does not make any representations, express or implied as to the accuracy or fitness of use of such information. The information or contents of the information/analysis do not constitute advice and should not be relied upon in making (or refraining from making) any decision. Any reliance placed upon the information provided by Datanet is the sole responsibility and strictly at the user's risk.
9. In no event will Datanet be liable for any damages (including, without limitation, damages for loss of business projects, or loss of profits) arising in contract, tort or otherwise from the use of or inability to use any of its contents, or from any action taken (or refrained from being taken) as a result of using the analysis or any of its contents. Datanet its directors, owners, editors, officials, employees, distributor and agents or any associate will not be liable for any errors in the information contained or any consequences arising from the use of the contents of the provided information/analysis.
10. If any provision of these terms and conditions is held invalid or illegal or unenforceable for any reason by any court of competent jurisdiction, such provision shall be severed and the remainder of provisions of the terms and conditions shall continue in full force and effect as if the Term of Use had been executed with the invalid, illegal or unenforceable provision eliminated.
11. If there are any discrepancies in the information provided, please bring it to attention of Datanet for suitable rectification measures.

Buy Online This Complete Book At
Datanet India eBooks Store


www.indiastatpublications.com

or go directly at

[http://www.indiastatpublications.com/
Assembly_factbook/Tamil_Nadu/Madurai/Madurai_East](http://www.indiastatpublications.com/Assembly_factbook/Tamil_Nadu/Madurai/Madurai_East)

 **indiastat**elections

ISBN : 978-93-5313-784-7



9 789353 137847