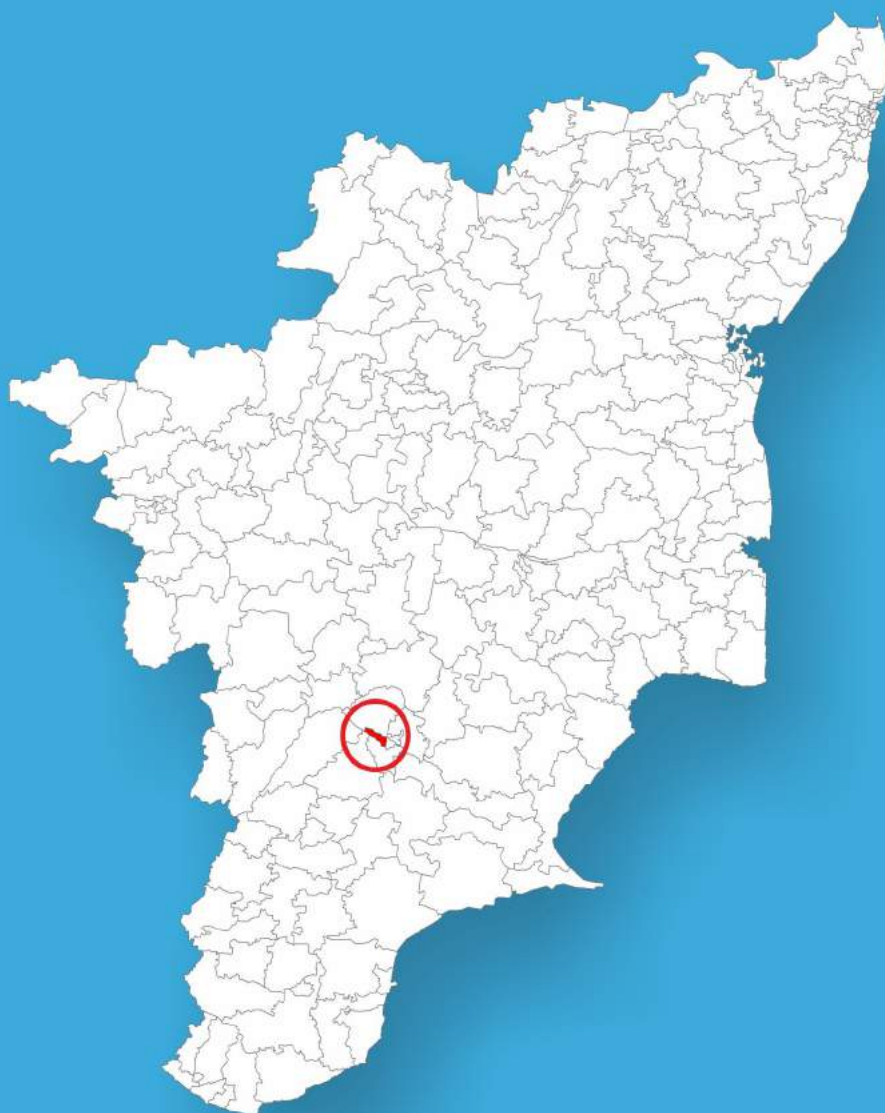




Tamil Nadu

Assembly Factbook™

Madurai West Assembly Constituency



Key Electoral Data of Madurai West
Assembly Constituency (Vidhan Sabha)

Tamil Nadu

Assembly Factbook™

Madurai West Assembly Constituency



Madurai West Vidhan Sabha

Editor & Director

Dr. R.K. Thukral

Research Editor

Dr. Shafeeq Rahman

**Compiled, Researched and Published by
Datanet India Pvt. Ltd.**

D-100, 1st Floor,

Okhla Industrial Area, Phase-I,
New Delhi- 110020.

Ph.: 91-11- 43580781-84

Email : support@indiastatpublications.com

Website : www.indiastatelections.com

Online Book Store :

www.indiastatpublications.com

Report No. : AFB/TN-194-0125

ISBN : 978-93-5313-787-8

First Edition : January, 2018

Eighth Updated Edition : January, 2025

Price : Rs. 11500/-

US\$ 310

© **Datanet India Pvt. Ltd.**

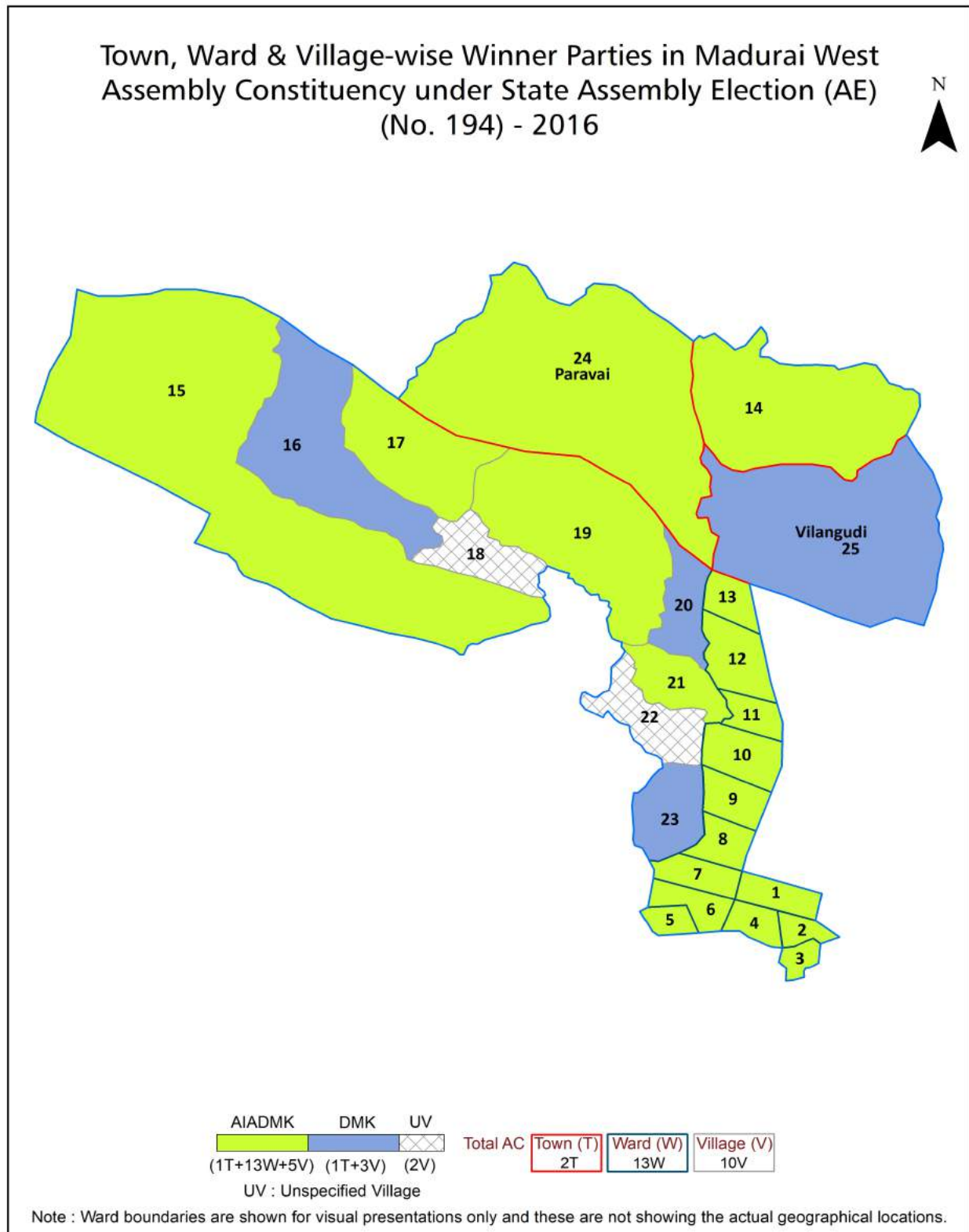
All rights reserved. No part of this book may be reproduced, stored in a retrieval system or transmitted in any form or by any means, mechanical photocopying, photographing, scanning, recording or otherwise without the prior written permission of the publisher. Please refer to Disclaimer at page no. 242 for the use of this publication.

Printed in India

Contents

No.	Particulars	Page No.
	Introduction	
1	Assembly Constituency - (Vidhan Sabha) at a Glance Features of Assembly as per Delimitation Commission of India (2008)	1-2
	Location and Political Maps	
2	Location Map Boundaries of Assembly Constituency - (Vidhan Sabha in District Boundaries of Assembly Constituency under Parliamentary Constituency - (Lok Sabha) Town, Ward & Village-wise Winner Parties- 2024, 2021, 2019, 2016, 2014, 2011 and 2009	3-11
	Administrative Setup (2011)	
3	District Sub-district Towns Villages Inhabited Villages Uninhabited Villages Village Panchayat Intermediate Panchayat	12-14
	Demographics (2011)	
4	Population Households Rural/Urban Population Towns, Ward and Villages by Population Size Sex Ratio (Total & 0-6 Years) Religious Population Social Population Literacy Rate	15-17
	Electoral Features	
5	Important Dates of Last Elections Held Electors by Gender Service Electors Voters Voters Turnout Polling Stations & Average Number of Electors per Polling Station Electors by Age Group Present Elected Representatives	18-23
	Historical Summary Election Results	
6	Vote Share of Major Parties Winning Margin (Number & Percentage Polarity of Parties Summary Result of Assembly Segment of Parliamentary Elections 2024, 2019, 2014, 2009, 2004 and 1999 Summary Result of Assembly Elections 2021, 2016, 2011, 2006, 2001, 1996, 1991, 1989, 1984, 1980, 1977, 1971 and 1967	24-45
	Polling Station Level Election Results	
7	Name and Number of Polling Station 2024, 2021, 2019, 2016, 2014, 2011 and 2009 Polling Station-wise Electors, Voters & Voters Turnout 2024, 2021, 2019, 2016, 2014, 2011 and 2009 Polling Station wise Elections Results 2024, 2021, 2019, 2016, 2014, 2011 and 2009	46-221
	Share of Assembly Constituency	
8	Share of Assembly Constituency - (Vidhan Sabha) in State, District and Parliamentary Constituency - (Lok Sabha)	222
	Socio-Economic Amenities (2011)	
9	Access to Administrative Units Agricultural, Manufacturing and Industrial Commodities Demographic Indicators Education Health & Manpower Drinking Water Supply Sanitation Entertainment and Recreations Infrastructure Power Food Allocation Distribution and Marketing of Agriculture Commodities Infrastructure Transport and Road Infrastructure Communication Banking and Financial Services Land Use Irrigation Source	223-238
10	Abbreviation & Sources	239-241
11	Disclaimer	242

Location & Political Map



Administrative Setup

List of Village Panchayat & Intermediate Panchayat (Block) Name - 2011

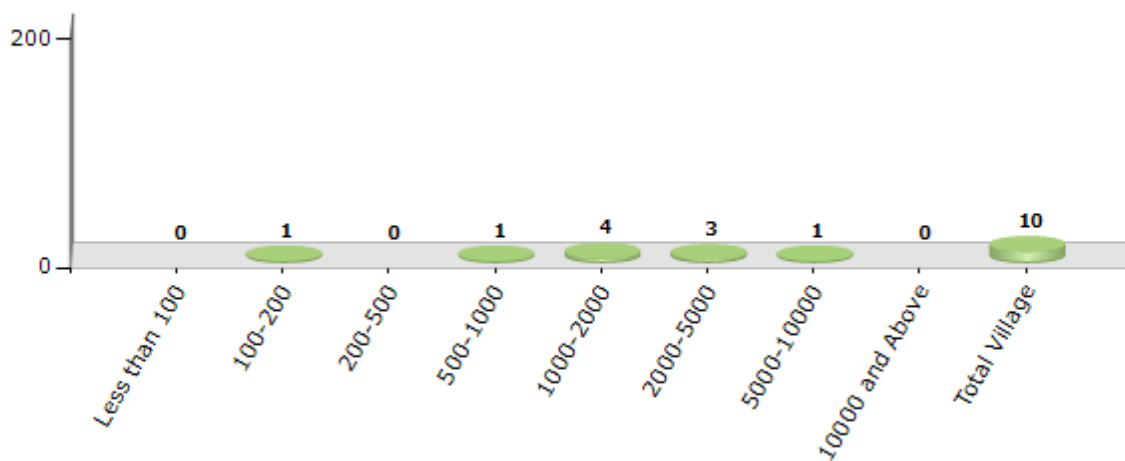
Village Name	Village Panchayat Name	Intermediate Panchayat Name
Achampattu	Achampattu Yerkudi	Thiruparankundram
Erkudi	Achampattu Yerkudi	Thiruparankundram
Keelamathur	Keelamathur	Thiruparankundram
Kilamathikattinan	Melamathur	Thiruparankundram
Kodimangalam	Kodimangalam	Thiruparankundram
Kovilappangudi	Kovilpappakudi	Madurai West
Melamathur	Melamathur	Thiruparankundram
Pudukulam	Pudukulam (I Bit), Pudukulam (Ii Bit), Soorakulam	Thiruparankundram
Sambakudi	Pudukulam (I Bit)	Thiruparankundram
Thuvariman	Thuvariman	Thiruparankundram

Demographics

Number of Villages by Population Size - 2011

Less than 100	100-200	200-500	500-1000	1000-2000	2000-5000	5000-10000	10000 and Above	Total Village
0	1	0	1	4	3	1	0	10

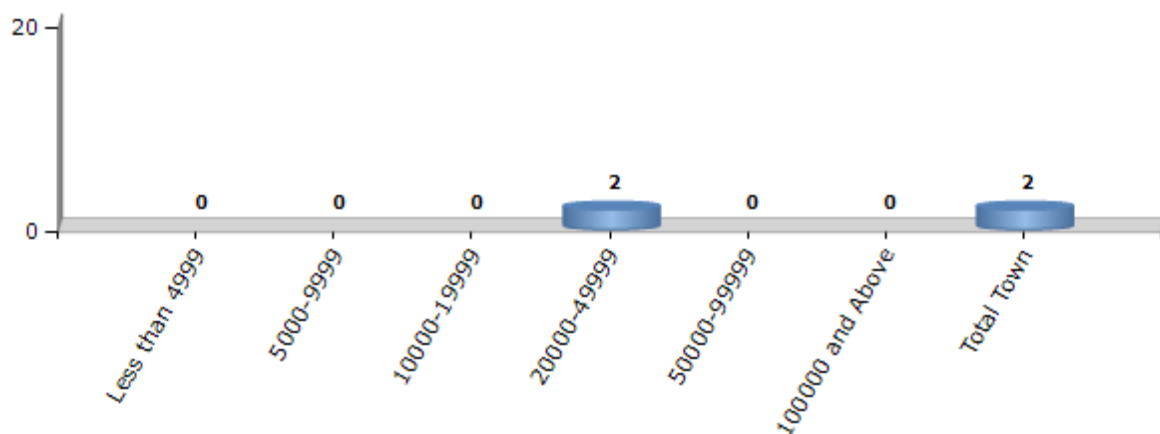
Number of Villages by Population Size - 2011



Number of Towns by Population Size - 2011

Less than 4999	5000-9999	10000-19999	20000-49999	50000-99999	100000 and Above	Total Town
0	0	0	2	0	0	2

Number of Towns by Population Size - 2011

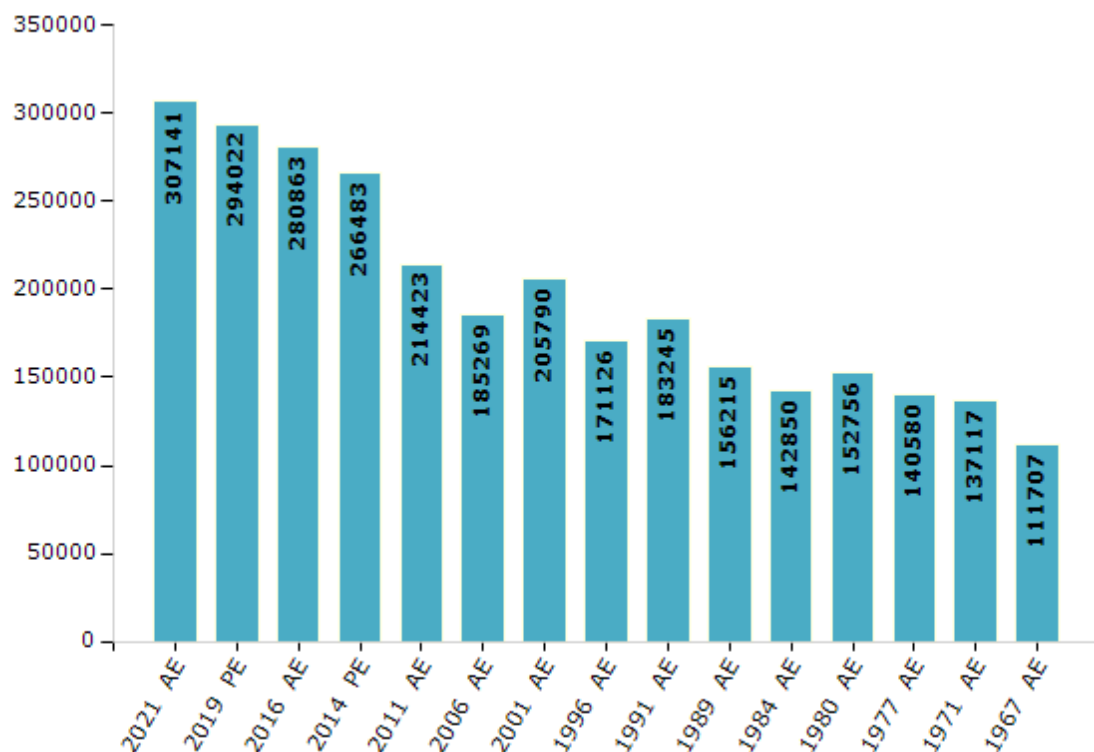


Electoral Features

Electors by Male & Female

Year	Male	Female	Others	Total	Year	Male	Female	Others	Total
2021 AE	151603	155534	4	307141	1999 PE	-	-	-	-
2019 PE	145864	148154	4	294022	1996 AE	88093	83033	-	171126
2016 AE	139681	141182	0	280863	1991 AE	94078	89167	-	183245
2014 PE	133775	132696	12	266483	1989 AE	79760	76455	-	156215
2011 AE	108413	106010	-	214423	1984 AE	73347	69503	-	142850
2009 PE	-	-	-	-	1980 AE	79789	72967	-	152756
2006 AE	92283	92986	-	185269	1977 AE	73172	67408	-	140580
2004 PE	-	-	-	-	1971 AE	66136	70981	-	137117
2001 AE	105040	100750	-	205790	1967 AE	-	-	-	111707

Number of Electors



Note : AE : Assembly Election, PE : Assembly Segment of Parliamentary Election

Historical Summary Election Results

Summary Result of Assembly Election - 2016

Candidate Name	Party	Votes	Votes %
Raju K	AIADMK	82529	44.81
Thalapathi G	DMK	66131	35.91
Vasuki U	CPM	19991	10.85
Sasikumar A	BJP	5705	3.1
Thirunavukkarasu V	NTK	3454	1.88
Krishnakumar R	PMK	927	0.5
Venkatesan M	IND	360	0.2
Muthupandian S	IND	332	0.18
Meenakshi V C	SMK	310	0.17
Eswaran S	GMI	277	0.15
Pandi A	SHS	239	0.13
Kannan M	IND	215	0.12
Manikandan N	AIFB	205	0.11
Kannaboopathi S	IND	173	0.09
Sasikumar R	IND	173	0.09
Thirupathi A	IND	100	0.05
Ganesh Moorthy M	IND	89	0.05
Murugan S	MMKA	81	0.04
Jega Veeran S	IND	78	0.04
Arivudainambi S	IND	52	0.03
	NOTA	2759	1.5

Polling Station Level Election Results

Number and Name of Polling Stations (PS) (2021)

Number of Polling Stations	Name of Polling Stations	Number of Polling Stations	Name of Polling Stations
1	Government Hr.Sec. School , R.C.C Building East Portion South Side Paravai-625402	14A	Panchayat Union Middle School R.C. South Portion, Strong Buliding, Oormechikulam Paravai Ii Bit-625402
1A	Government Hr.Sec. School , R.C.C Building East Portion South Side Paravai-625402	15	Paravai Special Grade Town Panchayat Community Hall East Side, Oormechikulam Ii Bit -625402
2	Government Panchayat Primary School R.C.C Building West Side Paravai-625402	15A	Paravai Special Grade Town Panchayat Community Hall East Side, Oormechikulam Ii Bit -625402
2A	Government Panchayat Primary School R.C.C Building West Side Paravai-625402	16	Paravai Special Grade Town Panchayat Community Hall West Side, Oormechikulam Ii Bit-625402
3	Government Hr.Sec. School New West Building South Middle Side Paravai-625402	17	Panchayat Union Middle School South New R C Buliding Kovilpappakudi-625018
4	Government Hr.Sec. School New West Building North Middle Side Paravai-625402	17A	Panchayat Union Middle School South New R C Buliding Kovilpappakudi-625018
5	Panchayat Union Primary School R.C.C Building East Side Paravai-625402	18	Panchayat Union Middle School R.C.C Building, West Side, Kovilpappakudi-625018
5A	Panchayat Union Primary School R.C.C Building East Side Paravai-625402	18A	Panchayat Union Middle School R.C.C Building, West Side, Kovilpappakudi-625018
6	Paravai Special Grade Samuthayakoodammuthupandi Memorial Panchayat, Paravai-625402	19	Panchayat Union Middle School R.C.C. Building, East Side, Kovilpappakudi-625018
6A	Paravai Special Grade Samuthayakoodammuthupandi Memorial Panchayat, Paravai-625402	19A	Panchayat Union Middle School R.C.C. Building, East Side, Kovilpappakudi-625018
7	Government Hr.Sec. School Additional Building, Paravai-625402	20	Panchayat Union Middle School West Side, Sikkandar Chavadi-625018
7A	Government Hr.Sec. School Additional Building, Paravai-625402	20A	Panchayat Union Middle School West Side, Sikkandar Chavadi-625018
8	M.T.S Primary School Power House R.C.C. Building North Portion, E.B.Quarters North Side, Paravai-625402	21	Panchayat Union Middle School East Side, Sikkandar Chavadi-625018
8A	M.T.S Primary School Power House R.C.C. Building North Portion, E.B.Quarters North Side, Paravai-625402	22	Panchayat Union Middle School East Building, Sikkandarchavadi-625018
9	M.T.S Primary School Power House R.C.C. Building South Portion East Side, Eb Quarters North Side Paravai-625402	22A	Panchayat Union Middle School East Building, Sikkandarchavadi-625018
10	Panchayat Union Middle School East Portion, R.C Building Sathyamoorthi Nagar Strong Building East Side, Paravai-625402	23	Nrep Community Hall East Side, Vilankudi Karisalkulam-625018
11	Panchayat Union Middle School West Portion R.C Building Sathyamoorthi Nagar, Strong Building East Side, Paravai-625402	23A	Nrep Community Hall East Side, Vilankudi Karisalkulam-625018
12	Panchayat Union Middle School R.C.C.Middle Side, Oormechikulam Paravai Ii Bit -625402	24	Nrep Community Hall East Side, Vilankudi Karisalkulam-625018
12A	Panchayat Union Middle School R.C.C.Middle Side, Oormechikulam Paravai Ii Bit -625402	24A	Nrep Community Hall East Side, Vilankudi Karisalkulam-625018
13	Panchayat Union Middle School R.C.C. Building, North Portion Oormechikulam Paravai Ii Bit -625402	25	Nrep Community Hall, West Side, Vilankudi Karisalkulam-625018
14	Panchayat Union Middle School R.C. South Portion, Strong Buliding, Oormechikulam Paravai Ii Bit-625402	25A	Nrep Community Hall, West Side, Vilankudi Karisalkulam-625018

Contd....

Polling Station Level Election Results

Polling Station-wise Votes Secured by Overall Top Five Parties in Madurai West Assembly in Assembly Election (AE) under Madurai Parliamentary Constituency in Tamil Nadu (2021)

Number of Polling Station	Winner - Raju. K (AIADMK)	Runner-up - Chinnammal. C (DMK)	3rd - Vetriku maran. C (NTK)	4th - Muniyasamy. V (MNM)	5th - Bala chandran. P (DMDK)	NOTA	Other	Total Votes Secured
22A	258	213	41	55	2	3	9	581
23	138	211	51	47	13	4	7	471
23A	187	189	30	29	10	2	5	452
24	159	152	24	38	15	2	4	394
24A	252	129	19	26	20	1	4	451
25	108	174	57	37	10	4	7	397
25A	130	176	24	43	8	2	8	391
26	146	248	34	42	17	5	9	501
27	126	236	26	65	17	6	14	490
28	132	248	36	43	4	2	11	476
29	211	231	52	59	9	6	7	575
30	208	291	41	59	8	3	9	619
31	131	227	33	37	18	4	4	454
32	105	187	36	30	2	1	7	368
33	91	161	37	37	8	4	5	343
33A	94	167	30	34	2	7	11	345
34	133	262	29	53	8	7	10	502
35	82	169	26	25	8	4	5	319
35A	81	177	14	23	8	3	7	313
36	242	221	47	32	8	7	10	567
37	111	137	22	28	2	4	5	309
37A	132	144	19	23	2	3	4	327
38	184	220	44	36	4	3	11	502
38A	197	217	29	35	2	2	10	492
39	185	162	65	33	13	2	5	465
39A	253	151	50	32	12	3	4	505
40	163	165	53	24	12	2	2	421
40A	185	197	42	42	7	4	5	482
41	375	259	50	20	9	2	13	728
42	388	269	69	27	15	10	10	788
43	291	282	84	30	19	4	18	728
44	138	290	46	23	6	3	4	510
45	192	218	42	35	8	5	5	505
46	157	132	41	22	23	2	9	386
46A	218	123	30	25	12	1	8	417

Contd....

Polling Station Level Election Results

Winner, Runner-up and 3rd Party Position & Winning Margin According to Polling Stations in Madurai West Assembly in Assembly Election (AE) under Madurai Parliamentary Constituency in Tamil Nadu (2021)

Polling Station Number	Winner Party	Winner Votes (%)	Runner-up Party	Runner-up Votes (%)	Winning Margin Votes (%)	Third Party	Third Party Votes (%)	Other Votes (%)
49	DMK	199 (41.81)	AIADMK	135 (28.36)	64 (13.45)	NTK	70 (14.71)	72 (15.13)
49A	DMK	218 (50.35)	AIADMK	141 (32.56)	77 (17.79)	MNM	34 (7.85)	40 (9.24)
50	DMK	172 (38.91)	AIADMK	142 (32.13)	30 (6.78)	NTK	62 (14.03)	66 (14.93)
50A	DMK	167 (39.02)	AIADMK	152 (35.51)	15 (3.51)	MNM	47 (10.98)	62 (14.49)
51	AIADMK	150 (35.8)	DMK	145 (34.61)	5 (1.19)	MNM	53 (12.65)	71 (16.95)
51A	AIADMK	189 (49.74)	DMK	115 (30.26)	74 (19.48)	MNM	37 (9.74)	39 (10.26)
52	AIADMK	162 (37.5)	DMK	145 (33.56)	17 (3.94)	NTK	62 (14.35)	63 (14.58)
52A	AIADMK	208 (48.6)	DMK	139 (32.48)	69 (16.12)	MNM	32 (7.48)	49 (11.45)
53	DMK	134 (39.07)	AIADMK	118 (34.4)	16 (4.67)	NTK	46 (13.41)	45 (13.12)
53A	AIADMK	149 (45.85)	DMK	119 (36.62)	30 (9.23)	MNM	25 (7.69)	32 (9.85)
54	DMK	172 (42.57)	AIADMK	143 (35.4)	29 (7.17)	NTK	43 (10.64)	46 (11.39)
54A	AIADMK	178 (44.06)	DMK	146 (36.14)	32 (7.92)	MNM	36 (8.91)	44 (10.89)
55	DMK	148 (37.56)	AIADMK	131 (33.25)	17 (4.31)	MNM	55 (13.96)	60 (15.23)
55A	AIADMK	171 (45.97)	DMK	128 (34.41)	43 (11.56)	MNM	41 (11.02)	32 (8.6)
56	DMK	121 (38.78)	AIADMK	103 (33.01)	18 (5.77)	NTK	38 (12.18)	50 (16.03)
56A	AIADMK	119 (39.14)	DMK	119 (39.14)	0 (0)	MNM	36 (11.84)	30 (9.87)
57	AIADMK	159 (38.04)	DMK	151 (36.12)	8 (1.92)	NTK	41 (9.81)	67 (16.03)
57A	AIADMK	198 (48.06)	DMK	137 (33.25)	61 (14.81)	MNM	34 (8.25)	43 (10.44)
58	DMK	136 (41.98)	AIADMK	123 (37.96)	13 (4.02)	MNM	28 (8.64)	37 (11.42)
58A	AIADMK	138 (45.39)	DMK	108 (35.53)	30 (9.86)	NTK	27 (8.88)	31 (10.2)
59	AIADMK	116 (35.8)	DMK	116 (35.8)	0 (0)	MNM	44 (13.58)	48 (14.81)
59A	AIADMK	141 (41.72)	DMK	119 (35.21)	22 (6.51)	MNM	49 (14.5)	29 (8.58)
60	DMK	143 (42.81)	AIADMK	104 (31.14)	39 (11.67)	NTK	41 (12.28)	46 (13.77)
60A	DMK	142 (43.83)	AIADMK	110 (33.95)	32 (9.88)	MNM	43 (13.27)	29 (8.95)
61	DMK	157 (47.43)	AIADMK	93 (28.1)	64 (19.33)	NTK	42 (12.69)	39 (11.78)
61A	DMK	161 (45.48)	AIADMK	133 (37.57)	28 (7.91)	MNM	26 (7.34)	34 (9.6)
62	DMK	145 (38.46)	AIADMK	117 (31.03)	28 (7.43)	NTK	59 (15.65)	56 (14.85)
62A	AIADMK	150 (41.1)	DMK	144 (39.45)	6 (1.65)	NTK	31 (8.49)	40 (10.96)
63	DMK	145 (40.85)	AIADMK	118 (33.24)	27 (7.61)	NTK	43 (12.11)	49 (13.8)
63A	DMK	140 (41.42)	AIADMK	121 (35.8)	19 (5.62)	MNM	31 (9.17)	46 (13.61)
64	DMK	163 (39.85)	AIADMK	128 (31.3)	35 (8.55)	MNM	51 (12.47)	67 (16.38)
64A	AIADMK	161 (41.07)	DMK	138 (35.2)	23 (5.87)	MNM	49 (12.5)	44 (11.22)
65	AIADMK	223 (39.26)	DMK	183 (32.22)	40 (7.04)	MNM	67 (11.8)	95 (16.73)
66	DMK	184 (39.32)	AIADMK	172 (36.75)	12 (2.57)	NTK	46 (9.83)	66 (14.1)
67	DMK	200 (38.83)	AIADMK	187 (36.31)	13 (2.52)	NTK	66 (12.82)	62 (12.04)
68	AIADMK	168 (39.25)	DMK	165 (38.55)	3 (0.7)	MNM	35 (8.18)	60 (14.02)
69	AIADMK	226 (42.01)	DMK	194 (36.06)	32 (5.95)	NTK	53 (9.85)	65 (12.08)

Contd....

Socio-Economic Amenities - Rural

Access to Education Facilities

Particulars	Number of Villages (% of Population)				
	Available	Not Available	If Not Available (Distance of Nearest Facility)		
			A	B	C
Govt. Primary School	7 (90)	3 (10)	2 (3)	0 (0)	0 (0)
Private Primary School	4 (69)	6 (31)	0 (0)	0 (0)	0 (0)
Govt. Middle School	4 (69)	6 (31)	5 (24)	0 (0)	0 (0)
Private Middle School	3 (48)	7 (52)	0 (0)	0 (0)	0 (0)
Govt. Secondary School	1 (11)	9 (89)	5 (54)	2 (21)	0 (0)
Private Secondary School	2 (18)	8 (82)	1 (7)	0 (0)	0 (0)
Govt. Senior Secondary School	0 (0)	10 (100)	3 (16)	1 (20)	0 (0)
Private Senior Secondary School	1 (11)	9 (89)	5 (53)	0 (0)	0 (0)
Govt. Arts and Science Degree College	0 (0)	10 (100)	3 (20)	2 (15)	2 (21)
Private Arts and Science Degree College	0 (0)	10 (100)	3 (45)	0 (0)	0 (0)
Govt. Engineering College	0 (0)	10 (100)	1 (7)	3 (43)	3 (31)
Private Engineering College	0 (0)	10 (100)	0 (0)	0 (0)	3 (18)
Govt. Medicine College	0 (0)	10 (100)	1 (7)	3 (43)	6 (50)
Private Medicine College	0 (0)	10 (100)	0 (0)	0 (0)	0 (0)
Govt. Management Institute	0 (0)	10 (100)	4 (23)	3 (26)	2 (21)
Private Management Institute	0 (0)	10 (100)	1 (30)	0 (0)	0 (0)
Govt. Polytechnic	0 (0)	10 (100)	1 (7)	3 (43)	6 (50)
Private Polytechnic	0 (0)	10 (100)	0 (0)	0 (0)	0 (0)
Govt. Vocational Training School/ITI	0 (0)	10 (100)	0 (0)	4 (50)	5 (47)
Private Vocational Training School/ITI	0 (0)	10 (100)	0 (0)	1 (3)	0 (0)
Govt. Non Formal Training Centre	7 (90)	3 (10)	2 (3)	1 (7)	0 (0)
Private Non Formal Training Centre	0 (0)	10 (100)	0 (0)	0 (0)	0 (0)
Govt. School For Disabled	0 (0)	10 (100)	1 (30)	3 (20)	6 (50)
Private School For Disabled	0 (0)	10 (100)	0 (0)	0 (0)	0 (0)
Government Others	0 (0)	10 (100)	0 (0)	0 (0)	0 (0)
Private Others	0 (0)	10 (100)	0 (0)	0 (0)	0 (0)

Note : Distance A : Less than 5 km; B : Between 5-10 km; C : 10+ km.; Source : Data Analysis is based on 2011 Census.

DISCLAIMER

The Terms of Use and Disclaimer of Datanet India Private Limited (hereinafter referred to as "Datanet") for use of this analysis report of **Madurai West Assembly Constituency (Madurai West Vidhan Sabha)** :-

1. **Assembly Factbook™** is a Registered Trade Mark owned by Datanet.
2. All the maps are sketched and graphical representation only and have not been drawn to the scale and also not to represent the actual geographical area or boundary of the unit.
3. The data for the aforesaid analysis is based on authentic sources and has been culled from the various publications of Census, CSO and NSSO for district and block level data, various central and state government departments, Central & State Elections Commissions and the concerned Returning Officers' releases, Electoral Rolls, Election results and allied publications, internal assessment, surveys, estimates and analysis. Therefore, certain adjustment of data at micro level may have been done to arrive closer to the macro data.
4. Data have been provided on an "As Is" and "As AVAILABLE" basis
5. The colours shown in the maps or diagram and charts of a particular party, alliance or AC are indicative and do not represent them.
6. This publication which includes maps, sheets, graphs and data would be the property under copyright of Datanet only. The user may use these for its internal study, analysis and research purposes. It's public display, re-selling or any commercial uses by the user are not allowed.
7. Datanet has taken due care and caution in compilation and processing of data and allied information, but does not guarantee the accuracy, adequacy or completeness of any information/analysis and will be not responsible for any errors or omissions or for the results obtained from the use of such information/analysis.
8. All the contents for the publication have been culled from various authentic sources and Datanet reasonably believes such sources to be reliable, but does not make any representations, express or implied as to the accuracy or fitness of use of such information. The information or contents of the information/analysis do not constitute advice and should not be relied upon in making (or refraining from making) any decision. Any reliance placed upon the information provided by Datanet is the sole responsibility and strictly at the user's risk.
9. In no event will Datanet be liable for any damages (including, without limitation, damages for loss of business projects, or loss of profits) arising in contract, tort or otherwise from the use of or inability to use any of its contents, or from any action taken (or refrained from being taken) as a result of using the analysis or any of its contents. Datanet its directors, owners, editors, officials, employees, distributor and agents or any associate will not be liable for any errors in the information contained or any consequences arising from the use of the contents of the provided information/analysis.
10. If any provision of these terms and conditions is held invalid or illegal or unenforceable for any reason by any court of competent jurisdiction, such provision shall be severed and the remainder of provisions of the terms and conditions shall continue in full force and effect as if the Term of Use had been executed with the invalid, illegal or unenforceable provision eliminated.
11. If there are any discrepancies in the information provided, please bring it to attention of Datanet for suitable rectification measures.

Buy Online This Complete Book At
Indiastat Publication Book Store

www.indiastatpublications.com

or go directly at

[http://www.indiastatpublications.com/
Assembly_factbook/Tamil_Nadu/Madurai/Madurai_West](http://www.indiastatpublications.com/Assembly_factbook/Tamil_Nadu/Madurai/Madurai_West)

 **indiastat**elections

