



Tamil Nadu

Assembly Factbook™

Mayiladuthurai Assembly Constituency



Key Electoral Data of Mayiladuthurai
Assembly Constituency (Vidhan Sabha)

Tamil Nadu

Assembly Factbook™

Mayiladuthurai Assembly Constituency



Mayiladuthurai Vidhan Sabha

Editor & Director

Dr. R.K. Thukral

Research Editor

Dr. Shafeeq Rahman

Compiled, Researched and Published by Datanet India Pvt. Ltd.

D-100, 1st Floor,

Okhla Industrial Area, Phase-I,
New Delhi- 110020.

Ph.: 91-11- 43580781-84

Email : support@indiastatpublications.com

Website : www.indiastatelections.com

Online Book Store :

www.indiastatpublications.com

Report No. : AFB/TN-161-0125

ISBN : 978-93-5313-795-3

First Edition : January, 2018

Eighth Updated Edition : January, 2025

Price : Rs. 11500/-

US\$ 310

© Datanet India Pvt. Ltd.

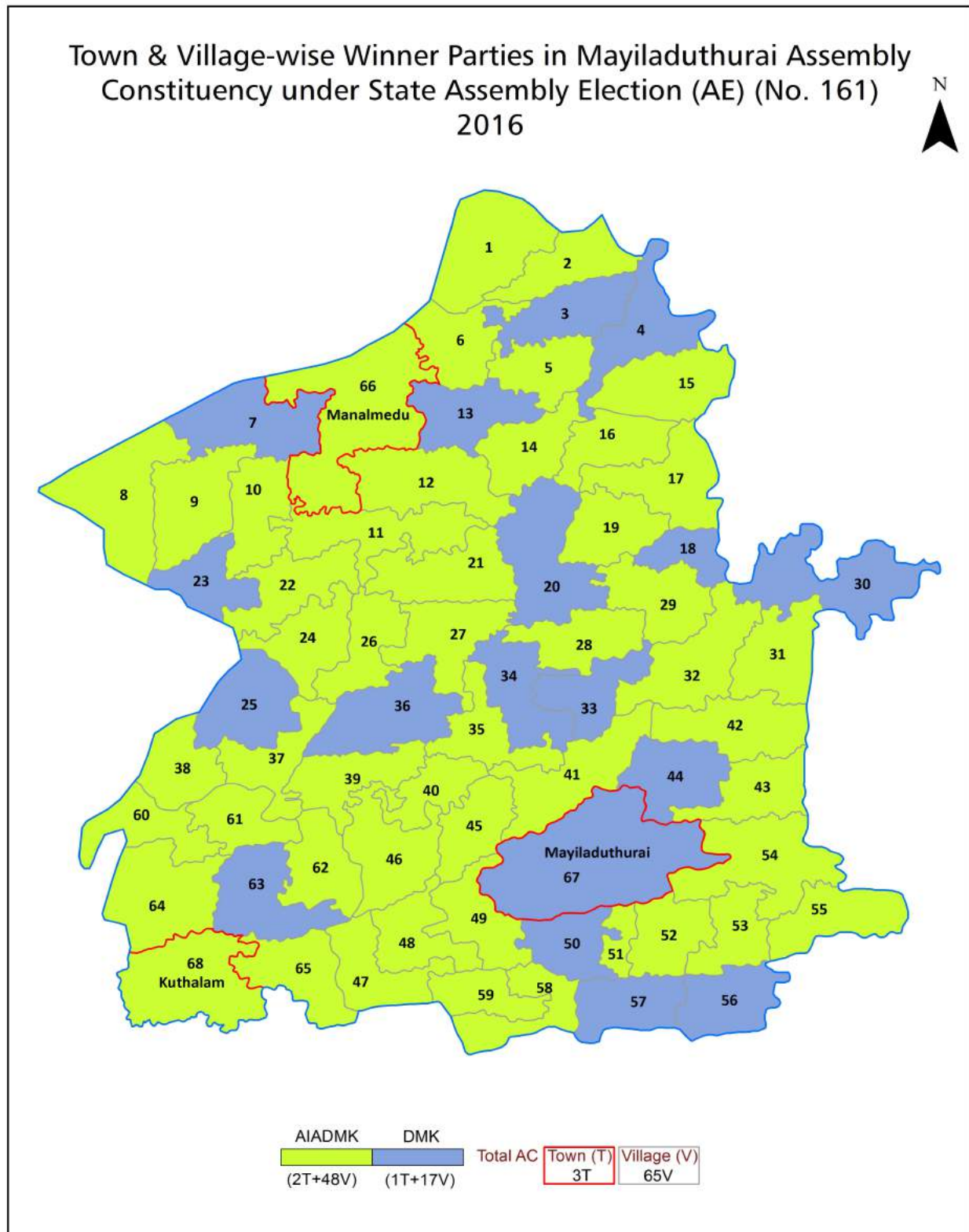
All rights reserved. No part of this book may be reproduced, stored in a retrieval system or transmitted in any form or by any means, mechanical photocopying, photographing, scanning, recording or otherwise without the prior written permission of the publisher. Please refer to Disclaimer at page no. 220 for the use of this publication.

Printed in India

Contents

No.	Particulars	Page No.
	Introduction	
1	Assembly Constituency - (Vidhan Sabha) at a Glance Features of Assembly as per Delimitation Commission of India (2008)	1-2
	Location and Political Maps	
2	Location Map Boundaries of Assembly Constituency - (Vidhan Sabha) in District Boundaries of Assembly Constituency under Parliamentary Constituency - (Lok Sabha) Town & Village-wise Winner Parties- 2024, 2021, 2019, 2016, 2014, 2011 and 2009	3-11
	Administrative Setup (2011)	
3	District Sub-district Towns Villages Inhabited Villages Uninhabited Villages Village Panchayat Intermediate Panchayat	12-15
	Demographics (2011)	
4	Population Households Rural/Urban Population Towns and Villages by Population Size Sex Ratio (Total & 0-6 Years) Religious Population Social Population Literacy Rate	16-17
	Electoral Features	
5	Important Dates of Last Elections Held Electors by Gender Service Electors Voters Voters Turnout Polling Stations & Average Number of Electors per Polling Station Electors by Age Group Present Elected Representatives	18-23
	Historical Summary Election Results	
6	Vote Share of Major Parties Winning Margin (Number & Percentage) Polarity of Parties Summary Result of Assembly Segment of Parliamentary Elections 2024, 2019, 2014 and 2009 Summary Result of Assembly Elections 2021, 2016 and 2011	24-33
	Polling Station Level Election Results	
7	Name and Number of Polling Station 2024, 2021, 2019, 2016, 2014, 2011 and 2009 Polling Station-wise Electors, Voters & Voters Turnout 2024, 2021, 2019, 2016, 2014, 2011 and 2009 Polling Station wise Elections Results 2024, 2021, 2019, 2016, 2014, 2011 and 2009	34-199
	Share of Assembly Constituency	
8	Share of Assembly Constituency - (Vidhan Sabha) in State, District and Parliamentary Constituency - (Lok Sabha)	200
	Socio-Economic Amenities (2011)	
9	Access to Administrative Units Agricultural, Manufacturing and Industrial Commodities Demographic Indicators Education Health & Manpower Drinking Water Supply Sanitation Entertainment and Recreations Infrastructure Power Food Allocation Distribution and Marketing of Agriculture Commodities Infrastructure Transport and Road Infrastructure Communication Banking and Financial Services Land Use Irrigation Source	201-216
10	Abbreviation & Sources	217-219
11	Disclaimer	220

Location & Political Map



Administrative Setup

List of Village Panchayat & Intermediate Panchayat (Block) Name - 2011

Village Name	Village Panchayat Name	Intermediate Panchayat Name
Agarakkirangudi	Agarakirangudi	Mayiladuthurai
Alangudi	Alangudi	Kuthalam
Anaimelagaram	Anai Melagaram	Mayiladuthurai
Anathandavapuram	Anathandavapuram	Mayiladuthurai
Arulmolithevan	Arulmolithevan	Mayiladuthurai
Aruvappadi	Aruvappadi	Mayiladuthurai
Attur	Attur	Mayiladuthurai
Budangudi	Boothangudi	Mayiladuthurai
Dharmadanapuram	Dharmadanapuram	Mayiladuthurai
Elanthoppu	Elanthoppu	Mayiladuthurai
Ivanallur	Ivanallur	Mayiladuthurai
Kadalangudi	Kadalangudi	Mayiladuthurai
Kadalangudi	Kadalangudi	Kuthalam
Kadambakkam	Kadakkam	Mayiladuthurai
Kaduvangudi	Kaduvangudi	Mayiladuthurai
Kali -I	Kali	Mayiladuthurai
Kali II Bit	Kali	Mayiladuthurai
Kanganamputhur	Kanganamputhur	Mayiladuthurai
Keelamarudandanallur	Keelamarudandanallur	Mayiladuthurai
Kesingan	Kesingan	Mayiladuthurai
Kiloy	Kiloy	Mayiladuthurai
Kodangudi	Kodangudi	Mayiladuthurai
Korukkai	Korukkai	Mayiladuthurai
Kovangudi	Maraiyur	Mayiladuthurai
Kshetrapalapuram	Shetirapalapuram	Kuthalam
Kulichar	Kulichar	Mayiladuthurai
Kurichi	Kurichi	Mayiladuthurai
Maharajapuram	Maharajapuram	Mayiladuthurai
Manakkudi	Manakkudi	Mayiladuthurai

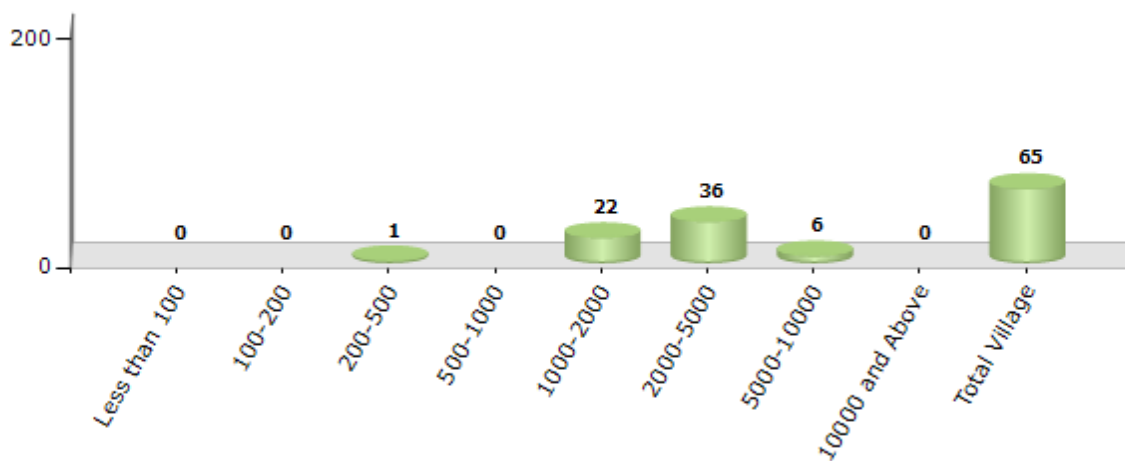
Contd....

Demographics

Number of Villages by Population Size - 2011

Less than 100	100-200	200-500	500-1000	1000-2000	2000-5000	5000-10000	10000 and Above	Total Village
0	0	1	0	22	36	6	0	65

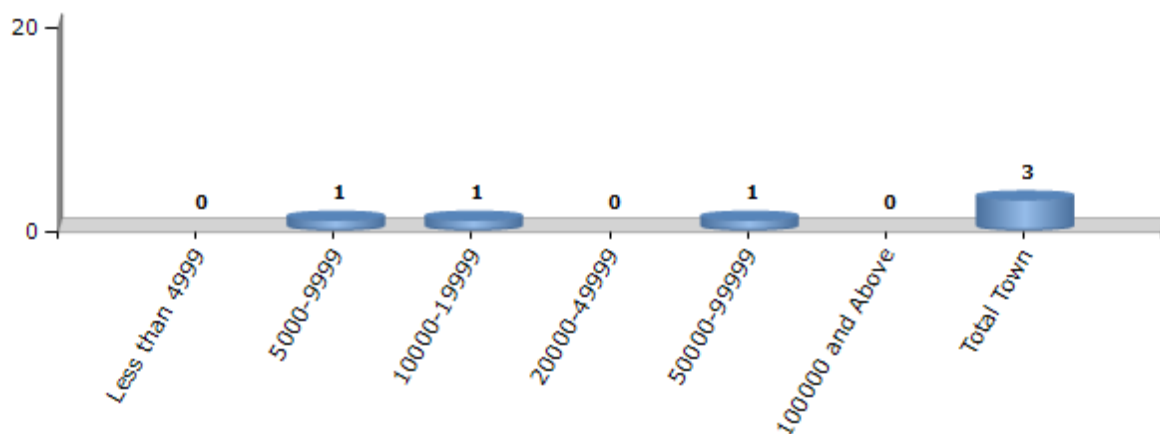
Number of Villages by Population Size - 2011



Number of Towns by Population Size - 2011

Less than 4999	5000-9999	10000-19999	20000-49999	50000-99999	100000 and Above	Total Town
0	1	1	0	1	0	3

Number of Towns by Population Size - 2011



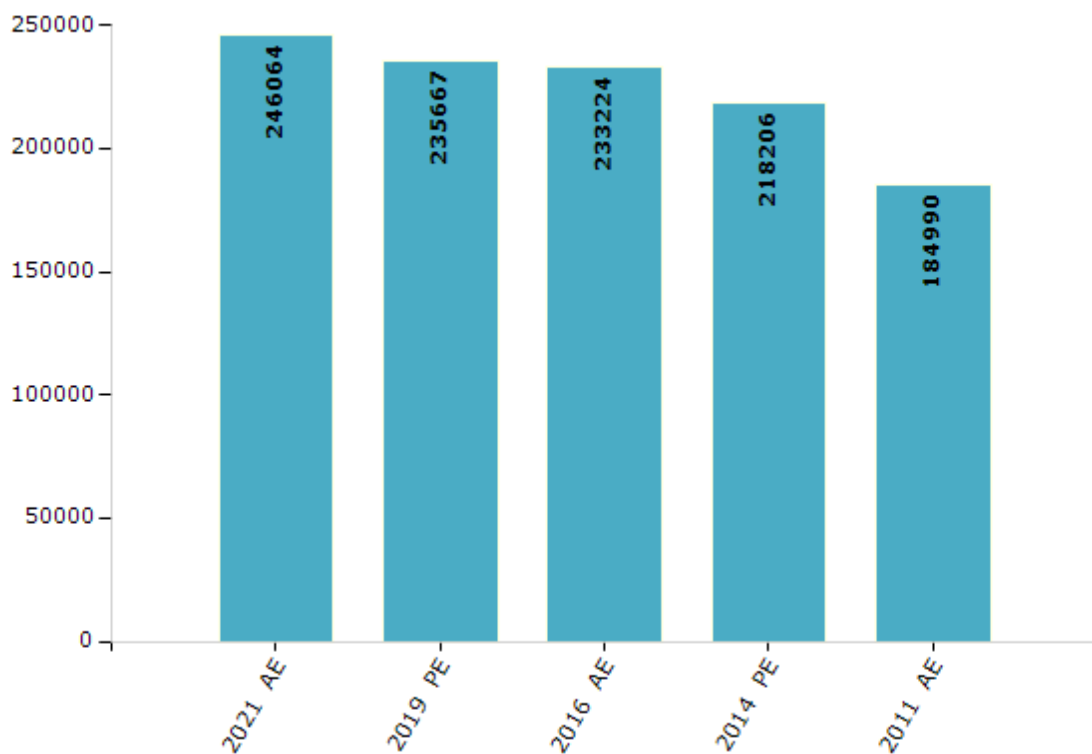
Electoral Features

Electors by Male & Female

Year	Male	Female	Others	Total
2021 AE	121687	124362	15	246064
2019 PE	117054	118599	14	235667
2016 AE	116540	116675	9	233224
2014 PE	110159	108047	0	218206
2011 AE	93974	91016	-	184990
2009 PE	-	-	-	-
2006 AE	-	-	-	-
2004 PE	-	-	-	-
2001 AE	-	-	-	-

Year	Male	Female	Others	Total
1999 PE	-	-	-	-
1996 AE	-	-	-	-
1991 AE	-	-	-	-
1989 AE	-	-	-	-
1984 AE	-	-	-	-
1980 AE	-	-	-	-
1977 AE	-	-	-	-
1971 AE	-	-	-	-
1967 AE	-	-	-	-

Number of Electors

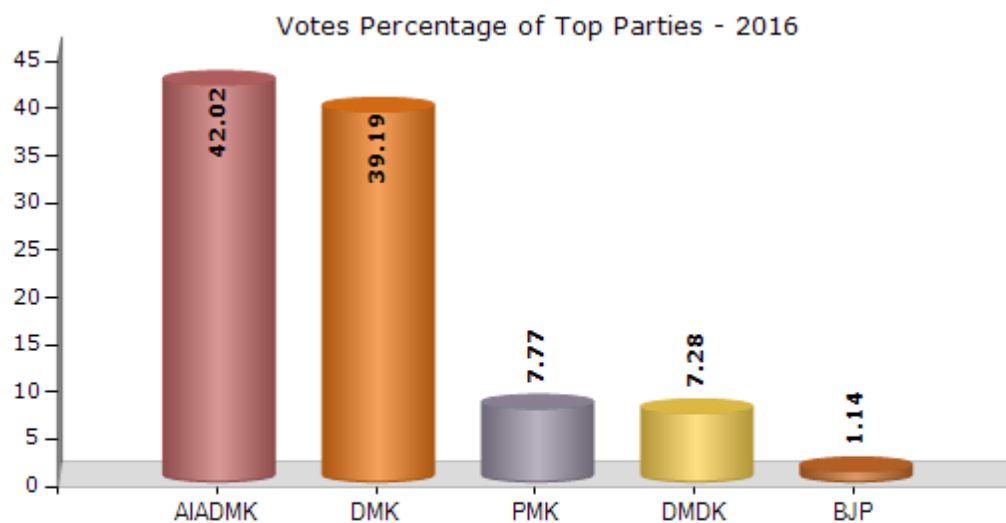


Note : AE : Assembly Election, PE : Assembly Segment of Parliamentary Election

Historical Summary Election Results

Summary Result of Assembly Election - 2016

Candidate Name	Party	Votes	Votes %
Rathakrishnan.V	AIADMK	70949	42.02
Anbazhagan.K	DMK	66171	39.19
Ayyappan.A	PMK	13115	7.77
Arulselvan.R	DMDK	12294	7.28
Muthukumarasamy.C	BJP	1926	1.14
Shahul Hameed.J	NTK	1672	0.99
Sampath.L	IND	681	0.4
Sivakumar.S	BSP	360	0.21
	NOTA	1688	1



Polling Station Level Election Results

Number and Name of Polling Stations (PS) (2021)

Number of Polling Stations	Name of Polling Stations	Number of Polling Stations	Name of Polling Stations
1	Panchayat Union Middle School, (Western Side)Siddamalli	18	Government Girls Higher Secondary School, (West Building South Wing 10 th Std)Manalmedu
2	Panchayat Union Middle School East Side, Siddamalli	19	Panchayat Union Elementary School West Facing North Side Building, Radhanallur Manalmedu
2A	Panchayat Union Middle School East Side, Siddamalli	20	Panchayat Union Elementary School West Facing North Side Building, Radhanallur Manalmedu
3	Panchayat Union Middle School(East Side) , South facing Pulavanur Kuruchi	21	Panchayat Union Middle School Vakkaramary, (North Building South Facing) Mudikandanallur
4	Panchayat Union Middle School(Eastern building), Pulavanur Kuruchi	22	Village Library Building (South facing) West Street, Mudikandanallur, (New Building South Facing) Mudikandanallur
5	Panchayat Union Primary School West Facing East Building, Vadavanchar Elanthoppu	22A	Village Library Building (South facing) West Street, Mudikandanallur, (New Building South Facing) Mudikandanallur
5A	Panchayat Union Primary School West Facing East Building, Vadavanchar Elanthoppu	23	Panchayat Union Elementary school, North facing , South building , Sripuliyur, Thriuchitrambalam (P)
6	Aided Middle School North Side Building West Portion, Elanthoppu(P)	24	Ganthe Vidyalaya Middle School, (Additional New Building) West facing, southern side Thiruchitrambalam
7	Panchayat Union Elementary Scholl , (New Eastern Building) Kaduvankudi	25	Ganthe Vidyalaya Middle School , (Additional New Building) West facing north side Thiruchitrambalam
7A	Panchayat Union Elementary Scholl , (New Eastern Building) Kaduvankudi	26	Govt.High School(North facing East side Building) Kadalangudi , Kadalankudi
8	Gandhi Vidyalaya Aided Elementary School, (New Building Eastern Side) Pattavarthi	27	Govt.High School (North facing West side Building) Kadalangudi., Kadalankudi
8A	Gandhi Vidyalaya Aided Elementary School, (New Building Eastern Side) Pattavarthi	28	Panchayat Union Primary School, Additional Building East Side) Kadalankudi
9	Gandhi Vidyalaya Aided Elementary School, (New Building West Side) Pattavarthi	29	Panchayat Union Elementary School East Building South Facing, Kadalankudi
10	Panchayat Union Elementary School, New Building Kadakkam	29A	Panchayat Union Elementary School East Building South Facing, Kadalankudi
11	Panchayat Union Middle School , (North Facing Building West Side) Eluppapattu Manalmedu	30	Aided Elementary School , (New Terraced Building) Puthankudi
12	Panchayat Union Middle School Eluppapattu Manalmedu, North Facing Building East Side	31	Panchayat Union Elementary School, West Side South Portion Building Athur
13	Panchayat Union Middle School (South Facing New Building), Kiloy Road Manalmedu	31A	Panchayat Union Elementary School, West Side South Portion Building Athur
14	Panchayat Union Middle School South Facing Another New Building East Portion, Kiloy Road Manalmedu	32	Panchayat Union Elementary School North Facing South Side New Building West Portion, Athur
15	Panchayat Union Middle School south building North facing east side, Kiloy Road Manalmedu	32A	Panchayat Union Elementary School North Facing South Side New Building West Portion, Athur
16	Panchayat Union Middle School West side, New building North, Kiloy Road Manalmedu	33	Panchayat Union Elementary School North Building West Wing South Facing, Kiloy
17	Government Girls Higher Secondary School, (West Building South Wing 10 th Std)Manalmedu	34	ADW Welfare Elementary School (North Side South Facing), (West Side) Kiloy

Contd....

Polling Station Level Election Results

Polling Station-wise Votes Secured by Overall Top Five Parties in Mayiladuthurai Assembly in Assembly Election (AE) under Mayiladuthurai Parliamentary Constituency in Tamil Nadu (2021)

Number of Polling Station	Winner - Raja kumar.S (INC)	Runner-up - Palanisamy. A (PMK)	3rd - Kasiraman. K (NTK)	4th - Anbarasan Komal R K (AMMKMNKZ)	5th - Ravi chandran.N (MNM)	NOTA	Other	Total Votes Secured
30	224	402	92	40	8	4	16	786
31	154	129	47	51	4	0	4	389
31A	173	152	29	46	3	0	10	413
32	169	120	29	24	2	2	5	351
32A	189	159	28	19	1	1	10	407
33	67	361	13	4	9	1	3	458
34	337	316	34	27	6	1	13	734
35	233	220	42	21	7	6	7	536
36	246	122	16	9	0	6	2	401
36A	241	124	18	6	0	1	9	399
37	478	154	82	7	1	4	12	738
38	213	326	24	9	2	1	6	581
39	449	83	56	20	7	2	10	627
40	431	66	30	24	5	2	5	563
41	183	177	47	26	1	3	8	445
41A	169	213	33	13	6	1	8	443
42	254	186	28	81	6	5	10	570
43	402	154	80	47	3	2	14	702
44	196	76	97	19	3	1	6	398
44A	221	78	83	14	5	5	11	417
45	154	305	19	38	10	6	11	543
46	213	124	46	11	0	0	7	401
46A	216	151	32	8	2	0	7	416
47	349	338	43	13	3	3	9	758
48	324	423	49	20	5	2	8	831
49	363	297	18	21	4	4	14	721
50	392	154	29	20	3	3	9	610
51	102	264	29	6	1	2	3	407
52	291	395	24	2	5	0	11	728
53	243	132	56	8	3	0	1	443
53A	261	147	23	4	2	0	5	442
54	246	264	46	2	3	0	10	571
55	390	258	69	21	2	3	17	760
56	199	155	49	21	13	0	5	442
56A	213	183	54	21	10	0	5	486

Contd....

Polling Station Level Election Results

Winner, Runner-up and 3rd Party Position & Winning Margin According to Polling Stations in Mayiladuthurai Assembly in Assembly Election (AE) under Mayiladuthurai Parliamentary Constituency in Tamil Nadu (2021)

Polling Station Number	Winner Party	Winner Votes (%)	Runner-up Party	Runner-up Votes (%)	Winning Margin Votes (%)	Third Party	Third Party Votes (%)	Other Votes (%)
61	PMK	331 (45.84)	INC	314 (43.49)	17 (2.35)	NTK	41 (5.68)	36 (4.99)
62	INC	208 (52.13)	PMK	130 (32.58)	78 (19.55)	NTK	35 (8.77)	26 (6.52)
62A	INC	269 (59.51)	PMK	139 (30.75)	130 (28.76)	NTK	25 (5.53)	19 (4.2)
63	INC	332 (45.67)	PMK	263 (36.18)	69 (9.49)	NTK	70 (9.63)	62 (8.53)
64	PMK	372 (68.76)	INC	138 (25.51)	234 (43.25)	NTK	9 (1.66)	22 (4.07)
65	INC	259 (53.07)	PMK	136 (27.87)	123 (25.2)	NTK	69 (14.14)	24 (4.92)
66	INC	236 (57)	PMK	118 (28.5)	118 (28.5)	NTK	28 (6.76)	32 (7.73)
66A	INC	288 (62.75)	PMK	128 (27.89)	160 (34.86)	NTK	23 (5.01)	20 (4.36)
67	INC	326 (58.84)	PMK	176 (31.77)	150 (27.07)	NTK	26 (4.69)	26 (4.69)
68	INC	329 (52.81)	PMK	242 (38.84)	87 (13.97)	AMMKMNKZ	26 (4.17)	26 (4.17)
69	PMK	284 (50.71)	INC	176 (31.43)	108 (19.28)	NTK	50 (8.93)	50 (8.93)
70	INC	290 (48.33)	PMK	208 (34.67)	82 (13.66)	NTK	62 (10.33)	40 (6.67)
71	INC	230 (59.74)	PMK	101 (26.23)	129 (33.51)	NTK	25 (6.49)	29 (7.53)
71A	INC	220 (52.51)	PMK	151 (36.04)	69 (16.47)	AMMKMNKZ	23 (5.49)	25 (5.97)
72	PMK	567 (75.5)	INC	133 (17.71)	434 (57.79)	NTK	26 (3.46)	25 (3.33)
73	PMK	338 (54.08)	INC	215 (34.4)	123 (19.68)	AMMKMNKZ	45 (7.2)	27 (4.32)
74	PMK	239 (49.28)	INC	170 (35.05)	69 (14.23)	NTK	42 (8.66)	34 (7.01)
75	INC	509 (70.89)	PMK	83 (11.56)	426 (59.33)	NTK	60 (8.36)	66 (9.19)
76	INC	316 (43.35)	PMK	254 (34.84)	62 (8.51)	NTK	100 (13.72)	59 (8.09)
77	PMK	413 (61.46)	INC	198 (29.46)	215 (32)	AMMKMNKZ	24 (3.57)	37 (5.51)
78	INC	325 (57.52)	PMK	192 (33.98)	133 (23.54)	AMMKMNKZ	18 (3.19)	30 (5.31)
79	PMK	417 (73.54)	INC	102 (17.99)	315 (55.55)	AMMKMNKZ	20 (3.53)	28 (4.94)
80	PMK	298 (52.1)	INC	223 (38.99)	75 (13.11)	AMMKMNKZ	20 (3.5)	31 (5.42)
81	INC	343 (44.78)	PMK	293 (38.25)	50 (6.53)	NTK	99 (12.92)	31 (4.05)
82	INC	493 (60.49)	PMK	209 (25.64)	284 (34.85)	NTK	61 (7.48)	52 (6.38)
83	INC	368 (51.25)	PMK	241 (33.57)	127 (17.68)	NTK	84 (11.7)	25 (3.48)
84	PMK	344 (50)	INC	187 (27.18)	157 (22.82)	NTK	76 (11.05)	81 (11.77)
85	PMK	308 (52.56)	INC	217 (37.03)	91 (15.53)	NTK	28 (4.78)	33 (5.63)
86	INC	391 (53.56)	PMK	184 (25.21)	207 (28.35)	NTK	96 (13.15)	59 (8.08)
87	INC	369 (60.59)	PMK	150 (24.63)	219 (35.96)	AMMKMNKZ	39 (6.4)	51 (8.37)
88	INC	335 (46.66)	PMK	286 (39.83)	49 (6.83)	AMMKMNKZ	49 (6.82)	48 (6.69)
89	INC	164 (46.59)	PMK	131 (37.22)	33 (9.37)	AMMKMNKZ	29 (8.24)	28 (7.95)
89A	INC	199 (48.42)	PMK	165 (40.15)	34 (8.27)	AMMKMNKZ	24 (5.84)	23 (5.6)
90	INC	420 (84.85)	PMK	34 (6.87)	386 (77.98)	AMMKMNKZ	23 (4.65)	18 (3.64)
91	INC	288 (61.15)	PMK	125 (26.54)	163 (34.61)	AMMKMNKZ	27 (5.73)	31 (6.58)
92	INC	174 (62.14)	PMK	39 (13.93)	135 (48.21)	AMMKMNKZ	30 (10.71)	37 (13.21)
92A	INC	260 (75.14)	PMK	36 (10.4)	224 (64.74)	NTK	25 (7.23)	25 (7.23)

Contd....

Socio-Economic Amenities - Rural

Access to Education Facilities

Particulars	Number of Villages (% of Population)				
	Available	Not Available	If Not Available (Distance of Nearest Facility)		
			A	B	C
Govt. Primary School	64 (99)	1 (1)	0 (0)	0 (0)	0 (0)
Private Primary School	21 (36)	44 (64)	0 (0)	0 (0)	0 (0)
Govt. Middle School	37 (63)	28 (37)	23 (29)	1 (1)	0 (0)
Private Middle School	9 (16)	56 (84)	1 (1)	0 (0)	0 (0)
Govt. Secondary School	9 (19)	56 (81)	38 (59)	14 (16)	0 (0)
Private Secondary School	4 (9)	61 (91)	0 (0)	1 (1)	0 (0)
Govt. Senior Secondary School	3 (8)	62 (92)	31 (49)	25 (32)	0 (0)
Private Senior Secondary School	3 (7)	62 (93)	3 (5)	1 (1)	0 (0)
Govt. Arts and Science Degree College	1 (3)	64 (97)	12 (27)	16 (23)	5 (6)
Private Arts and Science Degree College	1 (1)	64 (99)	8 (10)	15 (20)	7 (10)
Govt. Engineering College	0 (0)	65 (100)	0 (0)	0 (0)	0 (0)
Private Engineering College	1 (3)	64 (97)	9 (18)	19 (30)	36 (48)
Govt. Medicine College	0 (0)	65 (100)	0 (0)	0 (0)	21 (37)
Private Medicine College	0 (0)	65 (100)	0 (0)	0 (0)	44 (63)
Govt. Management Institute	1 (3)	64 (97)	12 (27)	23 (31)	29 (39)
Private Management Institute	0 (0)	65 (100)	0 (0)	0 (0)	0 (0)
Govt. Polytechnic	0 (0)	65 (100)	0 (0)	0 (0)	0 (0)
Private Polytechnic	1 (3)	64 (97)	9 (18)	18 (28)	37 (50)
Govt. Vocational Training School/ITI	0 (0)	65 (100)	0 (0)	0 (0)	0 (0)
Private Vocational Training School/ITI	2 (4)	63 (96)	18 (35)	26 (36)	19 (24)
Govt. Non Formal Training Centre	64 (99)	1 (1)	0 (0)	0 (0)	0 (0)
Private Non Formal Training Centre	1 (1)	64 (99)	0 (0)	0 (0)	0 (0)
Govt. School For Disabled	0 (0)	65 (100)	0 (0)	0 (0)	0 (0)
Private School For Disabled	0 (0)	65 (100)	10 (25)	24 (32)	31 (43)
Government Others	0 (0)	65 (100)	0 (0)	0 (0)	0 (0)
Private Others	3 (9)	62 (91)	0 (0)	0 (0)	0 (0)

Note : Distance A : Less than 5 km; B : Between 5-10 km; C : 10+ km.; Source : Data Analysis is based on 2011 Census.

DISCLAIMER

The Terms of Use and Disclaimer of Datanet India Private Limited (hereinafter referred to as "Datanet") for use of this analysis report of **Mayiladuthurai Assembly Constituency (Mayiladuthurai Vidhan Sabha)** :-

1. **Assembly Factbook™** is a Registered Trade Mark owned by Datanet.
2. All the maps are sketched and graphical representation only and have not been drawn to the scale and also not to represent the actual geographical area or boundary of the unit.
3. The data for the aforesaid analysis is based on authentic sources and has been culled from the various publications of Census, CSO and NSSO for district and block level data, various central and state government departments, Central & State Elections Commissions and the concerned Returning Officers' releases, Electoral Rolls, Election results and allied publications, internal assessment, surveys, estimates and analysis. Therefore, certain adjustment of data at micro level may have been done to arrive closer to the macro data.
4. Data have been provided on an "As Is" and "As AVAILABLE" basis
5. The colours shown in the maps or diagram and charts of a particular party, alliance or AC are indicative and do not represent them.
6. This publication which includes maps, sheets, graphs and data would be the property under copyright of Datanet only. The user may use these for its internal study, analysis and research purposes. It's public display, re-selling or any commercial uses by the user are not allowed.
7. Datanet has taken due care and caution in compilation and processing of data and allied information, but does not guarantee the accuracy, adequacy or completeness of any information/analysis and will be not responsible for any errors or omissions or for the results obtained from the use of such information/analysis.
8. All the contents for the publication have been culled from various authentic sources and Datanet reasonably believes such sources to be reliable, but does not make any representations, express or implied as to the accuracy or fitness of use of such information. The information or contents of the information/analysis do not constitute advice and should not be relied upon in making (or refraining from making) any decision. Any reliance placed upon the information provided by Datanet is the sole responsibility and strictly at the user's risk.
9. In no event will Datanet be liable for any damages (including, without limitation, damages for loss of business projects, or loss of profits) arising in contract, tort or otherwise from the use of or inability to use any of its contents, or from any action taken (or refrained from being taken) as a result of using the analysis or any of its contents. Datanet its directors, owners, editors, officials, employees, distributor and agents or any associate will not be liable for any errors in the information contained or any consequences arising from the use of the contents of the provided information/analysis.
10. If any provision of these terms and conditions is held invalid or illegal or unenforceable for any reason by any court of competent jurisdiction, such provision shall be severed and the remainder of provisions of the terms and conditions shall continue in full force and effect as if the Term of Use had been executed with the invalid, illegal or unenforceable provision eliminated.
11. If there are any discrepancies in the information provided, please bring it to attention of Datanet for suitable rectification measures.

Buy Online This Complete Book At
Indiastat Publication Book Store

www.indiastatpublications.com

or go directly at

[http://www.indiastatpublications.com/
Assembly_factbook/Tamil_Nadu/Mayiladuthurai/
Mayiladuthurai](http://www.indiastatpublications.com/Assembly_factbook/Tamil_Nadu/Mayiladuthurai/Mayiladuthurai)

 **indiastat**elections

