



Tamil Nadu

Assembly Factbook™

Papanasam Assembly Constituency



Key Electoral Data of Papanasam
Assembly Constituency (Vidhan Sabha)



indiastatpublications

Tamil Nadu

Assembly Factbook™

Papanasam Assembly Constituency



Papanasam Vidhan Sabha

Editor & Director

Dr. R.K. Thukral

Research Editor

Dr. Shafeeq Rahman

Compiled, Researched and Published by Datanet India Pvt. Ltd.

D-100, 1st Floor,

Okhla Industrial Area, Phase-I,
New Delhi- 110020.

Ph.: 91-11- 43580781-84

Email : support@indiastatpublications.com

Website : www.indiastatelections.com

Online Book Store :

www.indiastatpublications.com

Report No. : AFB/TN-172-0125

ISBN : 978-93-5313-821-9

First Edition : January, 2018

Eighth Updated Edition : January, 2025

Price : Rs. 11500/-

US\$ 310

© Datanet India Pvt. Ltd.

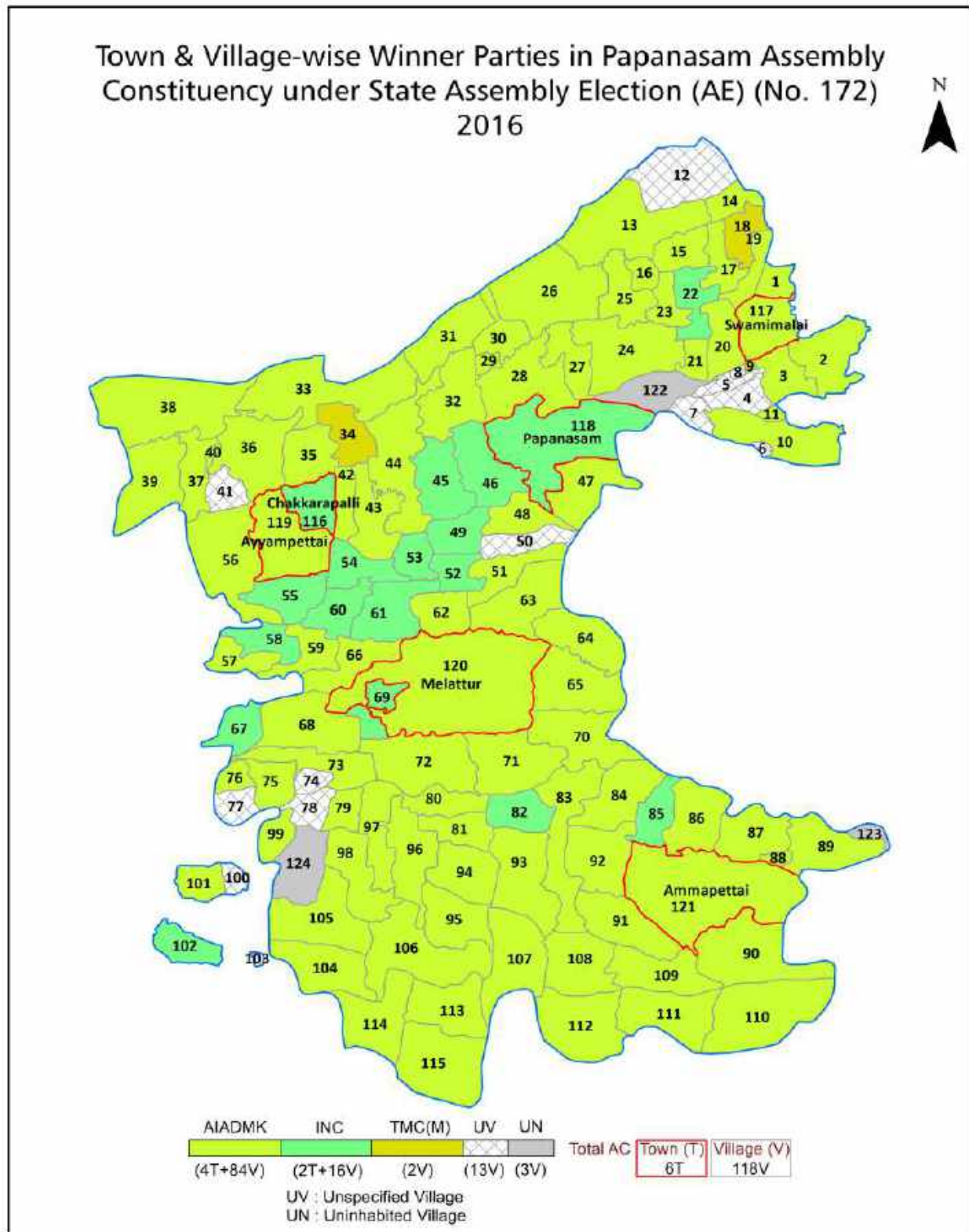
All rights reserved. No part of this book may be reproduced, stored in a retrieval system or transmitted in any form or by any means, mechanical photocopying, photographing, scanning, recording or otherwise without the prior written permission of the publisher. Please refer to Disclaimer at page no. 252 for the use of this publication.

Printed in India

Contents

No.	Particulars	Page No.
	Introduction	
1	Assembly Constituency - (Vidhan Sabha) at a Glance Features of Assembly as per Delimitation Commission of India (2008)	1-2
	Location and Political Maps	
2	Location Map Boundaries of Assembly Constituency - (Vidhan Sabha) in District Boundaries of Assembly Constituency under Parliamentary Constituency - (Lok Sabha) Town & Village-wise Winner Parties- 2024, 2021, 2019, 2016, 2014, 2011 and 2009	3-11
	Administrative Setup (2011)	
3	District Sub-district Towns Villages Inhabited Villages Uninhabited Villages Village Panchayat Intermediate Panchayat	12-18
	Demographics (2011)	
4	Population Households Rural/Urban Population Towns and Villages by Population Size Sex Ratio (Total & 0-6 Years) Religious Population Social Population Literacy Rate	19-20
	Electoral Features	
5	Important Dates of Last Elections Held Electors by Gender Service Electors Voters Voters Turnout Polling Stations & Average Number of Electors per Polling Station Electors by Age Group Present Elected Representatives	21-26
	Historical Summary Election Results	
6	Vote Share of Major Parties Winning Margin (Number & Percentage) Polarity of Parties Summary Result of Assembly Segment of Parliamentary Elections 2024, 2019, 2014, 2009, 2004 and 1999 Summary Result of Assembly Elections 2021, 2016, 2011, 2006, 2001, 1996, 1991, 1989, 1984, 1980, 1977, 1971 and 1967	27-48
	Polling Station Level Election Results	
7	Name and Number of Polling Station 2024, 2021, 2019, 2016, 2014, 2011 and 2009 Polling Station-wise Electors, Voters & Voters Turnout 2024, 2021, 2019, 2016, 2014, 2011 and 2009 Polling Station wise Elections Results 2024, 2021, 2019, 2016, 2014, 2011 and 2009	49-231
	Share of Assembly Constituency	
8	Share of Assembly Constituency - (Vidhan Sabha) in State, District and Parliamentary Constituency - (Lok Sabha)	232
	Socio-Economic Amenities (2011)	
9	Access to Administrative Units Agricultural, Manufacturing and Industrial Commodities Demographic Indicators Education Health & Manpower Drinking Water Supply Sanitation Entertainment and Recreations Infrastructure Power Food Allocation Distribution and Marketing of Agriculture Commodities Infrastructure Transport and Road Infrastructure Communication Banking and Financial Services Land Use Irrigation Source	233-248
10	Abbreviation & Sources	249-251
11	Disclaimer	252

Location & Political Map



Administrative Setup

List of Village Panchayat & Intermediate Panchayat (Block) Name - 2011

Village Name	Village Panchayat Name	Intermediate Panchayat Name
Adhanur	Adhanur	Papanasam
Agaramangudi	Agaramangudi	Ammapettai
Alangudi	Alangudi	Ammapettai
Alavandipuram	Alavandipuram	Papanasam
Annappanpettai	Annappanpettai	Ammapettai
Arulmolipet	Alangudi	Ammapettai
Arumanallur	Thirumandangudi	Papanasam
Arundavapuram I	Arundavapuram	Ammapettai
Arundavapuram II	Arundavapuram	Ammapettai
Athur Thottam	Melakalakudi	Ammapettai
Bhavaniyambalpuram	Pulavarnatham	Ammapettai
Dalavaipalayam	Kathirinatham	Ammapettai
Deepambalpuram	Neikunnam	Ammapettai
Devaryampettai	Devaryampettai	Ammapettai
Eachankudi	Eachankudi , Someswarapuram	Papanasam
Edaiyiruppu	Edaiyiruppu	Ammapettai
Edakkudi	Kothangudi	Ammapettai
Edavakkudi	Edavakkudi	Ammapettai
Ganapathiagraharam -I	Manalur	Papanasam
Ganapathiagraharam -II	Ganapathiagraharam	Papanasam
Gopurajapuram	Gopurajapuram	Papanasam
Govindanallucheri	Govindanallucheri	Papanasam
Illuppakkorai	Illuppakkorai	Papanasam
Illuppakkorai Bit	Illuppakkorai	Papanasam
Jambugambalpuram I	Arumalaikottai	Ammapettai
Jambugambalpuram II	Arumalaikottai	Ammapettai
Kabisthalam	Kabisthalam	Papanasam
Kalancheri	Kalancheri	Ammapettai
Kambayanatham	Kambarnatham	Ammapettai

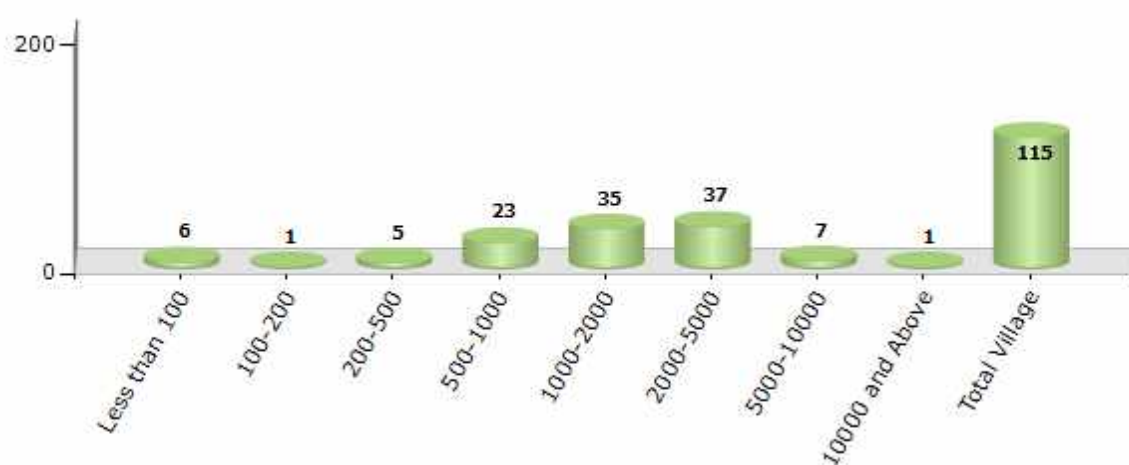
Contd....

Demographics

Number of Villages by Population Size - 2011

Less than 100	100-200	200-500	500-1000	1000-2000	2000-5000	5000-10000	10000 and Above	Total Village
6	1	5	23	35	37	7	1	115

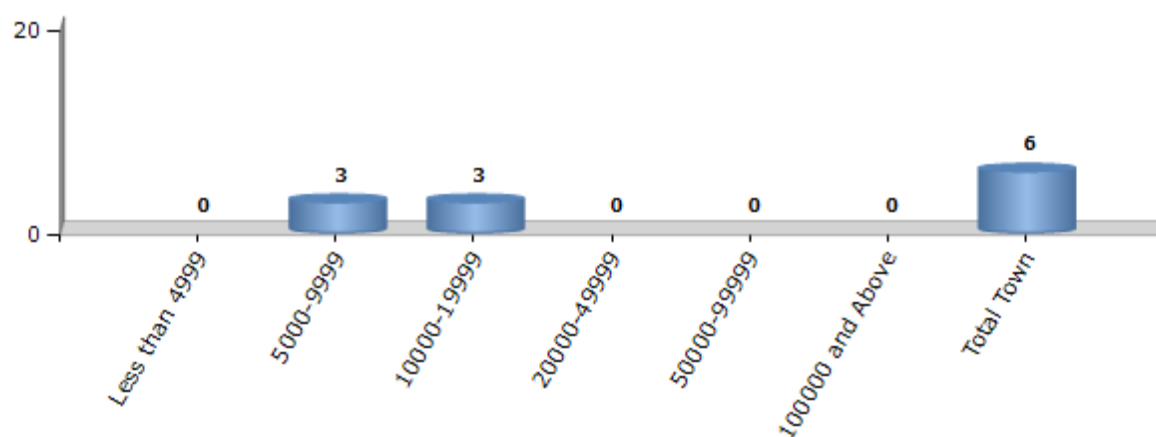
Number of Villages by Population Size - 2011



Number of Towns by Population Size - 2011

Less than 4999	5000-9999	10000-19999	20000-49999	50000-99999	100000 and Above	Total Town
0	3	3	0	0	0	6

Number of Towns by Population Size - 2011

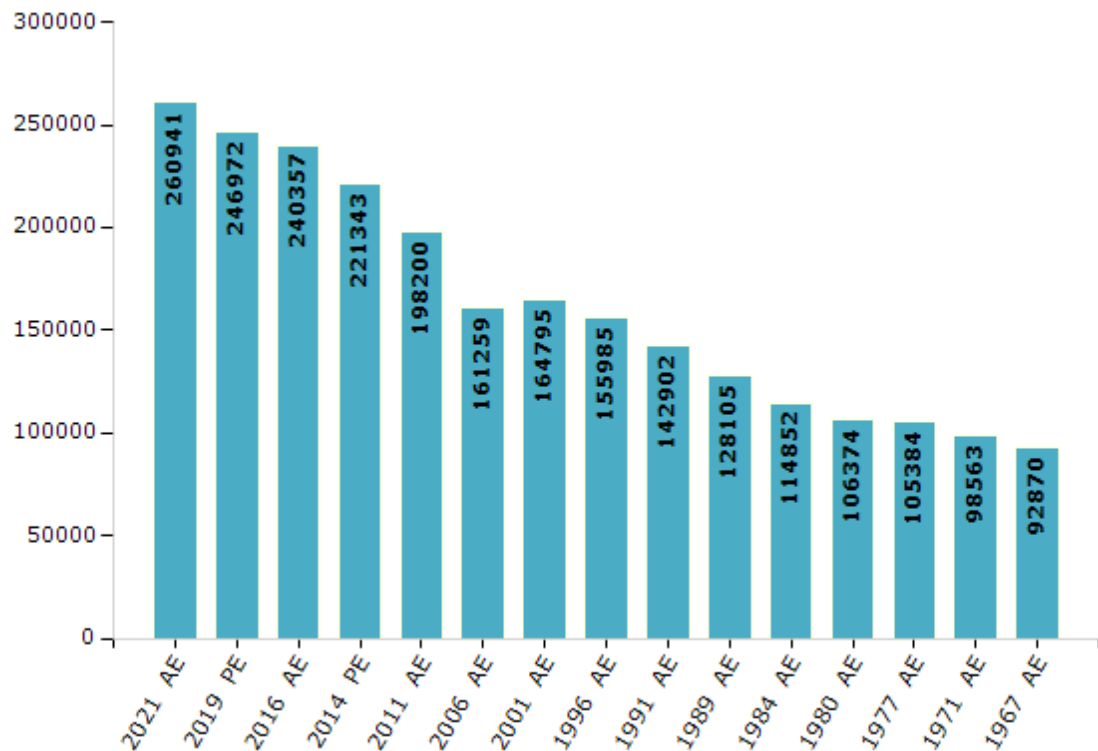


Electoral Features

Electors by Male & Female

Year	Male	Female	Others	Total	Year	Male	Female	Others	Total
2021 AE	127408	133517	16	260941	1999 PE	-	-	-	-
2019 PE	121664	125299	9	246972	1996 AE	78369	77616	-	155985
2016 AE	119141	121206	10	240357	1991 AE	72038	70864	-	142902
2014 PE	111110	110233	0	221343	1989 AE	64098	64007	-	128105
2011 AE	99376	98824	-	198200	1984 AE	56812	58040	-	114852
2009 PE	-	-	-	-	1980 AE	52602	53772	-	106374
2006 AE	79896	81363	-	161259	1977 AE	52591	52793	-	105384
2004 PE	-	-	-	-	1971 AE	47865	50698	-	98563
2001 AE	82239	82556	-	164795	1967 AE	-	-	-	92870

Number of Electors

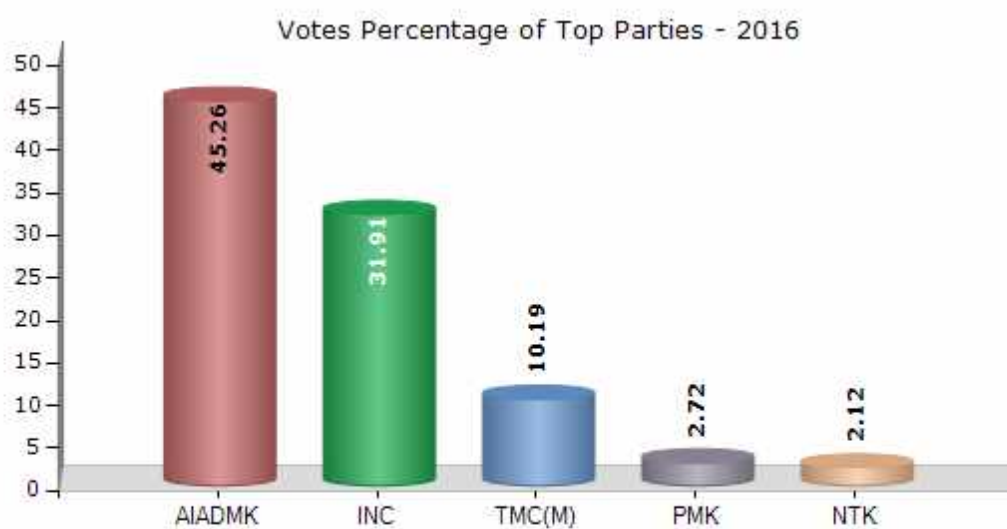


Note : AE : Assembly Election, PE : Assembly Segment of Parliamentary Election

Historical Summary Election Results

Summary Result of Assembly Election - 2016

Candidate Name	Party	Votes	Votes %
Doraikkannu R	AIADMK	82614	45.26
Loganathan T R	INC	58249	31.91
Jayakumar S D	TMC(M)	18599	10.19
Alayamani G	PMK	4963	2.72
Humayun Kabir M I	NTK	3864	2.12
Mohammed Farook A	SDPI	3043	1.67
Chandrakasan .S	IND	2896	1.59
Neithalur Gunasekaran T	BJP	2158	1.18
Jagadeesh Kumar .S	IND	1027	0.56
Palani Rajan S	TMMK	885	0.48
Palani Samy M R	BSP	826	0.45
Vembu .D	IND	750	0.41
Abraham Purusothaman P	PPIS	492	0.27
Natarajan .S	IND	271	0.15
	NOTA	1911	1.05



Polling Station Level Election Results

Number and Name of Polling Stations (PS) (2021)

Number of Polling Stations	Name of Polling Stations	Number of Polling Stations	Name of Polling Stations
1	Panchayat Union Elementary School,North Side ,Veeramangudi - 613 204	21	Panchayat Union Middle School South facing East side Building Room No.6, Melamanachery 612301
2	Panchayat Union Elementary School,South Side ,Veeramangudi - 613 204	22	Panchayat Union Elementary School Eastern side Building,Thiruvaikavur 612301
3	Panchayat Union Elementary School South Faching Building,Devangudi 614202	23	Govt. Middle School (A.D.W) Terreaced Building facing North, Keelamanchery 612301
4	Panchayat Union Elementary School North Facing North Building ,Puthur 614203	23A	Govt. Middle School (A.D.W) Terreaced Building facing North, Keelamanchery 612301
5	Panchayat Union Elementay School, South building North facing, Nayakkarpettai 614203	24	Govt. Middle School (A.D.W) East terreaced Building Facing West, Keelamanchery 612301
6	Community Hall, Pattukudi - 614203	25	Panchayat Union Elementary School ,Konthagai 612203
7	Panchayat Union Middle School East Facing North Building,Elangarkudi 614203	26	Sivaramakrishnan Aided Elementary School ,Olaipadi 612303
8	Panchayat Union Middle School Facing North south Building east portion ,Elangarkudi 614203	27	Panchayat Union Middle School, Ponpethi 612303
9	Panchayat union elementary school,new building,Melur mettutheru Umbalapadi 614203	28	Panchayat Union Middle School North building ,Athanur 612301
10	Panchayat Union Elementary School south Facing Building,Umbalappadi 614203	29	Panchayat Union Middle School South Side Middle Building ,Athanur 612301
11	Aided Elementary School, North Facing Building, ., Perumal Kovil-614 202	30	Womens Self help group building,Maruthuvakkudi 612203
12	Panchayat Union Elementary School, North facing Building.,Vanniyadi - 614202	31	Panchayat union Elementary School, Chozhanganattham - 612203
13	Panchayat Union Elementary School,New East facing terraced building, Vadasarukkai 614203,	32	Sri Ramakriushna Aided Elementary School,Alavanthipuram 612302
14	Community Hall, Vadasarukkai 614203,	33	Anganvadi Building, Kengatharapuram 612302
15	Panchayat Union Elementary School,Sarukkai South 614203	34	Women Self Help Group Building ,Thiyagasamuthiram 612301
15A	Panchayat Union Elementary School,Sarukkai South 614203	35	Panchayat Union Library Building, Thiyagasamuthiram 612301
16	Panchayat Union Middle School, Karuppur 614203	36	Govt Hr. Sec School Middle building western wing north side room No 9 facing east,Pullapoothankudi 612301
17	Panchayat Union Elementary School (Main Building) South Portion ,Sathiyamangalam 614203	37	Govt Hr. Sec School Middle building western wing north side room No 8 facing east,Pullapoothankudi 612301
18	Panchayat Union Elementary School (Main Building) North Portion,Sathiyamangalam 614203	38	Panchayat Union Elementary School, Eastern portion Facing south ,Koonanchery- 612301
19	Panchayat Elementary School Terraced Building southern wing ,Vazhkai 614203	38A	Panchayat Union Elementary School, Eastern portion Facing south ,Koonanchery- 612301
20	Panchayat Union Elementary School Western Side terraced building, Thiruvaikavur 612301	39	Govt. high School,South side new building northern portion, Pattavarthi 612301

Contd....

Polling Station Level Election Results

Polling Station-wise Votes Secured by Overall Top Five Parties in Papanasam Assembly in Assembly Election (AE) under Mayiladuthurai Parliamentary Constituency in Tamil Nadu (2021)

Number of Polling Station	Winner - Dr. Jawahirullah, M.H. (DMK)	Runner-up - Gopinathan, K. (AIADMK)	3rd - Rengasamy, M. (AMMKMNKZ)	4th - Krishna kumar, N. (NTK)	5th - Shantha, K. (MNM)	NOTA	Other	Total Votes Secured
34	195	398	33	26	5	3	4	664
35	219	262	54	24	0	1	10	570
36	244	278	63	33	3	7	5	633
37	246	239	57	33	2	3	8	588
38	170	186	33	35	2	2	2	430
38A	185	257	23	31	2	8	2	508
39	123	243	32	24	1	3	13	439
39A	122	248	36	9	0	1	22	438
40	202	179	30	21	0	1	7	440
40A	225	202	22	10	3	4	12	478
41	151	143	82	27	4	3	4	414
41A	181	160	75	14	4	2	9	445
42	156	138	30	23	2	1	8	358
43	193	257	24	37	2	3	3	519
44	123	218	28	47	4	10	2	432
45	170	289	45	86	4	6	3	603
46	313	136	44	42	2	4	6	547
47	141	237	26	44	7	0	3	458
47A	137	255	23	20	6	5	8	454
48	272	327	58	38	8	4	11	718
49	294	263	83	59	2	3	18	722
50	211	259	33	34	3	4	13	557
51	148	306	47	36	12	5	10	564
52	194	126	23	68	6	2	3	422
52A	192	153	21	38	8	5	9	426
53	278	374	36	51	14	0	4	757
54	183	347	30	41	11	4	5	621
55	199	214	43	33	7	1	5	502
56	200	174	44	48	2	1	2	471
56A	223	234	37	17	7	7	2	527
57	122	259	10	27	10	0	2	430
57A	132	252	14	25	7	6	7	443
58	177	237	38	17	10	4	5	488
59	243	348	34	47	6	4	8	690
60	167	225	34	33	1	2	2	464

Contd....

Polling Station Level Election Results

Winner, Runner-up and 3rd Party Position & Winning Margin According to Polling Stations in Papanasam Assembly in Assembly Election (AE) under Mayiladuthurai Parliamentary Constituency in Tamil Nadu (2021)

Polling Station Number	Winner Party	Winner Votes (%)	Runner-up Party	Runner-up Votes (%)	Winning Margin Votes (%)	Third Party	Third Party Votes (%)	Other Votes (%)
64	AIADMK	230 (59.43)	DMK	78 (20.16)	152 (39.27)	AMMKMNKZ	47 (12.14)	32 (8.27)
65	AIADMK	267 (44.21)	DMK	263 (43.54)	4 (0.67)	NTK	28 (4.64)	46 (7.62)
66	AIADMK	267 (38.64)	DMK	261 (37.77)	6 (0.87)	NTK	82 (11.87)	81 (11.72)
67	AIADMK	350 (43.8)	DMK	342 (42.8)	8 (1)	NTK	54 (6.76)	53 (6.63)
68	DMK	314 (55.09)	AIADMK	179 (31.4)	135 (23.69)	NTK	51 (8.95)	26 (4.56)
69	AIADMK	294 (52.04)	DMK	185 (32.74)	109 (19.3)	AMMKMNKZ	29 (5.13)	57 (10.09)
70	DMK	230 (50.22)	AIADMK	159 (34.72)	71 (15.5)	NTK	25 (5.46)	44 (9.61)
71	DMK	239 (42.75)	AIADMK	182 (32.56)	57 (10.19)	NTK	67 (11.99)	71 (12.7)
72	DMK	348 (48.95)	AIADMK	213 (29.96)	135 (18.99)	NTK	97 (13.64)	53 (7.45)
73	AIADMK	264 (44.75)	DMK	223 (37.8)	41 (6.95)	AMMKMNKZ	50 (8.47)	53 (8.98)
74	DMK	289 (43.85)	AIADMK	266 (40.36)	23 (3.49)	NTK	61 (9.26)	43 (6.53)
75	DMK	199 (45.96)	AIADMK	173 (39.95)	26 (6.01)	NTK	42 (9.7)	19 (4.39)
75A	DMK	254 (50.4)	AIADMK	186 (36.9)	68 (13.5)	NTK	38 (7.54)	26 (5.16)
76	DMK	165 (45.83)	AIADMK	133 (36.94)	32 (8.89)	NTK	29 (8.06)	33 (9.17)
77	AIADMK	282 (46.61)	DMK	199 (32.89)	83 (13.72)	AMMKMNKZ	75 (12.4)	49 (8.1)
78	AIADMK	324 (45.13)	DMK	233 (32.45)	91 (12.68)	AMMKMNKZ	79 (11)	82 (11.42)
79	DMK	166 (45.6)	AIADMK	109 (29.95)	57 (15.65)	NTK	49 (13.46)	40 (10.99)
79A	AIADMK	184 (42.01)	DMK	170 (38.81)	14 (3.2)	NTK	45 (10.27)	39 (8.9)
80	AMMKMNKZ	192 (33.92)	AIADMK	175 (30.92)	17 (3)	DMK	160 (28.27)	39 (6.89)
81	DMK	405 (51.46)	AIADMK	229 (29.1)	176 (22.36)	NTK	83 (10.55)	70 (8.89)
82	DMK	286 (85.63)	AIADMK	23 (6.89)	263 (78.74)	NTK	19 (5.69)	6 (1.8)
82A	DMK	431 (92.69)	AIADMK	16 (3.44)	415 (89.25)	NTK	13 (2.8)	5 (1.08)
83	DMK	508 (90.39)	NTK	29 (5.16)	479 (85.23)	AIADMK	12 (2.14)	13 (2.31)
84	DMK	480 (84.21)	AIADMK	54 (9.47)	426 (74.74)	NTK	24 (4.21)	12 (2.11)
85	DMK	362 (93.78)	AIADMK	12 (3.11)	350 (90.67)	NTK	9 (2.33)	3 (0.78)
86	AIADMK	296 (46.91)	DMK	246 (38.99)	50 (7.92)	AMMKMNKZ	38 (6.02)	51 (8.08)
87	DMK	363 (58.74)	AIADMK	132 (21.36)	231 (37.38)	AMMKMNKZ	67 (10.84)	56 (9.06)
88	DMK	428 (66.56)	AIADMK	142 (22.08)	286 (44.48)	NTK	33 (5.13)	40 (6.22)
89	AIADMK	161 (35.15)	DMK	153 (33.41)	8 (1.74)	AMMKMNKZ	98 (21.4)	46 (10.04)
90	AIADMK	172 (44.33)	DMK	127 (32.73)	45 (11.6)	AMMKMNKZ	48 (12.37)	41 (10.57)
90A	AIADMK	178 (46.35)	DMK	132 (34.38)	46 (11.97)	AMMKMNKZ	40 (10.42)	34 (8.85)
91	AIADMK	150 (47.32)	DMK	94 (29.65)	56 (17.67)	AMMKMNKZ	40 (12.62)	33 (10.41)
91A	AIADMK	180 (49.59)	DMK	124 (34.16)	56 (15.43)	AMMKMNKZ	33 (9.09)	26 (7.16)
92	AIADMK	144 (41.62)	DMK	136 (39.31)	8 (2.31)	AMMKMNKZ	31 (8.96)	35 (10.12)
92A	DMK	165 (40.54)	AIADMK	160 (39.31)	5 (1.23)	AMMKMNKZ	37 (9.09)	45 (11.06)
93	DMK	200 (47.62)	AIADMK	131 (31.19)	69 (16.43)	AMMKMNKZ	40 (9.52)	49 (11.67)
93A	DMK	234 (52.35)	AIADMK	134 (29.98)	100 (22.37)	AMMKMNKZ	43 (9.62)	36 (8.05)

Contd....

Socio-Economic Amenities - Rural

Access to Education Facilities

Particulars	Number of Villages (% of Population)				
	Available	Not Available	If Not Available (Distance of Nearest Facility)		
			A	B	C
Govt. Primary School	94 (92)	21 (8)	12 (2)	0 (0)	0 (0)
Private Primary School	33 (49)	82 (51)	2 (0)	0 (0)	0 (0)
Govt. Middle School	54 (66)	61 (34)	41 (18)	12 (5)	0 (0)
Private Middle School	14 (26)	101 (74)	2 (2)	1 (0)	0 (0)
Govt. Secondary School	10 (11)	105 (89)	54 (41)	26 (15)	1 (0)
Private Secondary School	12 (24)	103 (76)	10 (8)	2 (2)	0 (0)
Govt. Senior Secondary School	6 (7)	109 (93)	44 (35)	28 (18)	1 (0)
Private Senior Secondary School	7 (17)	108 (83)	19 (16)	10 (8)	0 (0)
Govt. Arts and Science Degree College	0 (0)	115 (100)	2 (3)	12 (6)	2 (0)
Private Arts and Science Degree College	1 (1)	114 (99)	14 (17)	73 (62)	11 (11)
Govt. Engineering College	0 (0)	115 (100)	0 (0)	4 (2)	0 (0)
Private Engineering College	2 (2)	113 (98)	13 (13)	55 (44)	41 (40)
Govt. Medicine College	0 (0)	115 (100)	0 (0)	8 (5)	107 (95)
Private Medicine College	0 (0)	115 (100)	0 (0)	0 (0)	0 (0)
Govt. Management Institute	0 (0)	115 (100)	0 (0)	2 (1)	0 (0)
Private Management Institute	2 (3)	113 (97)	14 (17)	72 (61)	25 (18)
Govt. Polytechnic	0 (0)	115 (100)	0 (0)	1 (1)	1 (1)
Private Polytechnic	2 (2)	113 (98)	11 (9)	52 (39)	48 (48)
Govt. Vocational Training School/ITI	0 (0)	115 (100)	0 (0)	2 (1)	0 (0)
Private Vocational Training School/ITI	2 (3)	113 (97)	17 (16)	71 (61)	23 (18)
Govt. Non Formal Training Centre	94 (92)	21 (8)	18 (5)	3 (3)	0 (0)
Private Non Formal Training Centre	0 (0)	115 (100)	0 (0)	0 (0)	0 (0)
Govt. School For Disabled	0 (0)	115 (100)	0 (0)	8 (5)	67 (53)
Private School For Disabled	0 (0)	115 (100)	1 (2)	16 (14)	23 (26)
Government Others	0 (0)	115 (100)	0 (0)	0 (0)	0 (0)
Private Others	0 (0)	115 (100)	0 (0)	0 (0)	0 (0)

Note : Distance A : Less than 5 km; B : Between 5-10 km; C : 10+ km.; Source : Data Analysis is based on 2011 Census.

DISCLAIMER

The Terms of Use and Disclaimer of Datanet India Private Limited (hereinafter referred to as "Datanet") for use of this analysis report of **Papanasam Assembly Constituency (Papanasam Vidhan Sabha)** :-

1. **Assembly Factbook™** is a Registered Trade Mark owned by Datanet.
2. All the maps are sketched and graphical representation only and have not been drawn to the scale and also not to represent the actual geographical area or boundary of the unit.
3. The data for the aforesaid analysis is based on authentic sources and has been culled from the various publications of Census, CSO and NSSO for district and block level data, various central and state government departments, Central & State Elections Commissions and the concerned Returning Officers' releases, Electoral Rolls, Election results and allied publications, internal assessment, surveys, estimates and analysis. Therefore, certain adjustment of data at micro level may have been done to arrive closer to the macro data.
4. Data have been provided on an "As Is" and "As AVAILABLE" basis
5. The colours shown in the maps or diagram and charts of a particular party, alliance or AC are indicative and do not represent them.
6. This publication which includes maps, sheets, graphs and data would be the property under copyright of Datanet only. The user may use these for its internal study, analysis and research purposes. It's public display, re-selling or any commercial uses by the user are not allowed.
7. Datanet has taken due care and caution in compilation and processing of data and allied information, but does not guarantee the accuracy, adequacy or completeness of any information/analysis and will be not responsible for any errors or omissions or for the results obtained from the use of such information/analysis.
8. All the contents for the publication have been culled from various authentic sources and Datanet reasonably believes such sources to be reliable, but does not make any representations, express or implied as to the accuracy or fitness of use of such information. The information or contents of the information/analysis do not constitute advice and should not be relied upon in making (or refraining from making) any decision. Any reliance placed upon the information provided by Datanet is the sole responsibility and strictly at the user's risk.
9. In no event will Datanet be liable for any damages (including, without limitation, damages for loss of business projects, or loss of profits) arising in contract, tort or otherwise from the use of or inability to use any of its contents, or from any action taken (or refrained from being taken) as a result of using the analysis or any of its contents. Datanet its directors, owners, editors, officials, employees, distributor and agents or any associate will not be liable for any errors in the information contained or any consequences arising from the use of the contents of the provided information/analysis.
10. If any provision of these terms and conditions is held invalid or illegal or unenforceable for any reason by any court of competent jurisdiction, such provision shall be severed and the remainder of provisions of the terms and conditions shall continue in full force and effect as if the Term of Use had been executed with the invalid, illegal or unenforceable provision eliminated.
11. If there are any discrepancies in the information provided, please bring it to attention of Datanet for suitable rectification measures.

Buy Online This Complete Book At
Datanet India eBooks Store

www.indiastatpublications.com

or go directly at

[http://www.indiastatpublications.com/
Assembly_factbook/Tamil_Nadu/Mayiladuthurai/ Papanasam](http://www.indiastatpublications.com/Assembly_factbook/Tamil_Nadu/Mayiladuthurai/Papanasam)

 **india**stat**elections**

