



Tamil Nadu

Assembly Factbook™

Poompuhar Assembly Constituency



Key Electoral Data of Poompuhar
Assembly Constituency (Vidhan Sabha)

Tamil Nadu

Assembly Factbook™

Poompuhar Assembly Constituency



Poompuhar Vidhan Sabha

Editor & Director

Dr. R.K. Thukral

Research Editor

Dr. Shafeeq Rahman

Compiled, Researched and Published by Datanet India Pvt. Ltd.

D-100, 1st Floor,

Okhla Industrial Area, Phase-I,
New Delhi- 110020.

Ph.: 91-11- 43580781-84

Email : support@indiastatpublications.com

Website : www.indiastatelections.com

Online Book Store :

www.indiastatpublications.com

Report No. : AFB/TN-162-0125

ISBN : 978-93-5313-834-9

First Edition : January, 2018

Eighth Updated Edition : January, 2025

Price : Rs. 11500/-

US\$ 310

© Datanet India Pvt. Ltd.

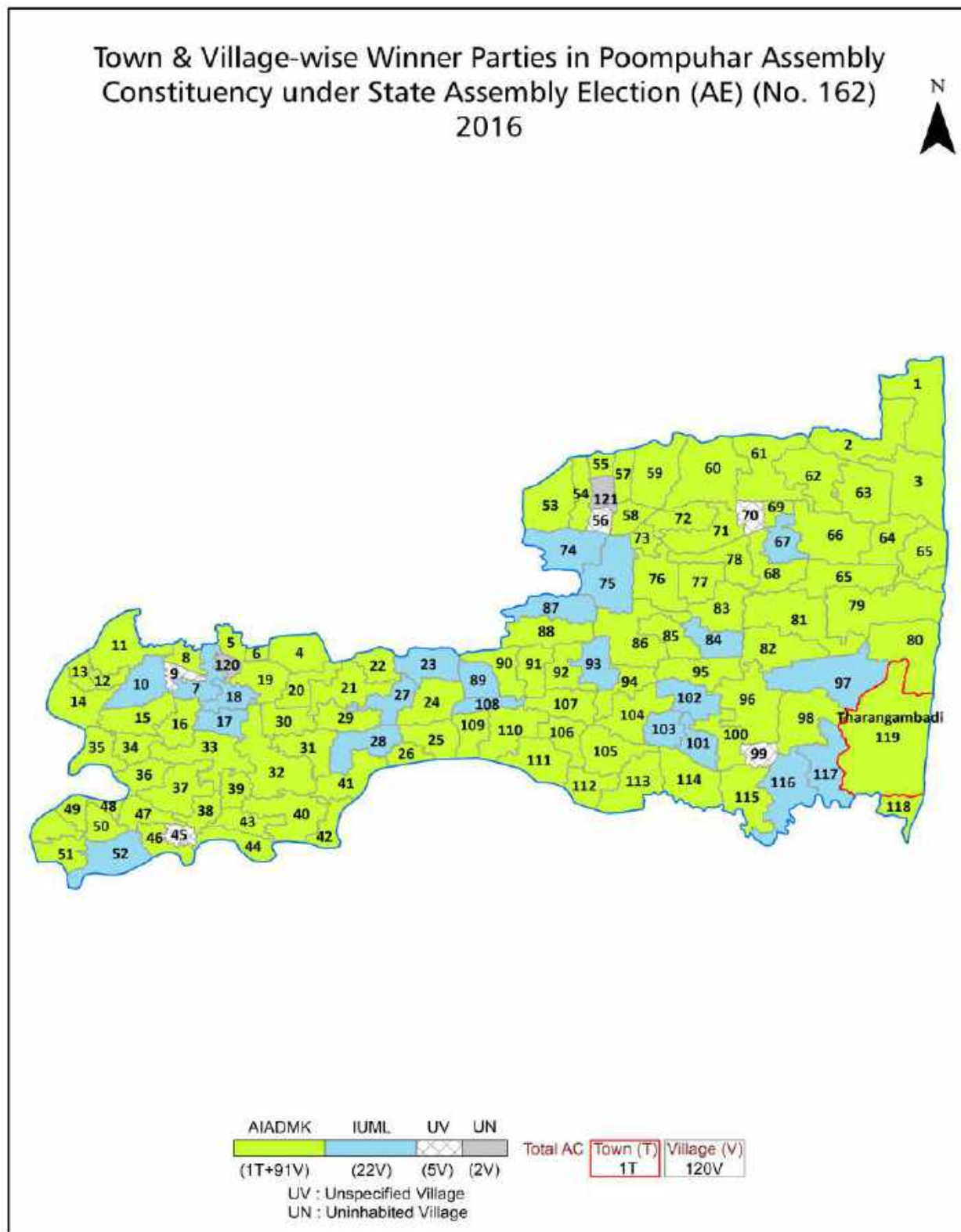
All rights reserved. No part of this book may be reproduced, stored in a retrieval system or transmitted in any form or by any means, mechanical photocopying, photographing, scanning, recording or otherwise without the prior written permission of the publisher. Please refer to Disclaimer at page no. 254 for the use of this publication.

Printed in India

Contents

No.	Particulars	Page No.
	Introduction	
1	Assembly Constituency - (Vidhan Sabha) at a Glance Features of Assembly as per Delimitation Commission of India (2008)	1-2
	Location and Political Maps	
2	Location Map Boundaries of Assembly Constituency - (Vidhan Sabha) in District Boundaries of Assembly Constituency under Parliamentary Constituency - (Lok Sabha) Town & Village-wise Winner Parties- 2024, 2021, 2019, 2016, 2014, 2011 and 2009	3-11
	Administrative Setup (2011)	
3	District Sub-district Towns Villages Inhabited Villages Uninhabited Villages Village Panchayat Intermediate Panchayat	12-19
	Demographics (2011)	
4	Population Households Rural/Urban Population Towns and Villages by Population Size Sex Ratio (Total & 0-6 Years) Religious Population Social Population Literacy Rate	20-21
	Electoral Features	
5	Important Dates of Last Elections Held Electors by Gender Service Electors Voters Voters Turnout Polling Stations & Average Number of Electors per Polling Station Electors by Age Group Present Elected Representatives	22-27
	Historical Summary Election Results	
6	Vote Share of Major Parties Winning Margin (Number & Percentage) Polarity of Parties Summary Result of Assembly Segment of Parliamentary Elections 2024, 2019, 2014, 2009, 2004 and 1999 Summary Result of Assembly Elections 2021, 2016, 2011, 2006, 2001, 1996, 1991, 1989, 1984, 1980 and 1977	28-47
	Polling Station Level Election Results	
7	Name and Number of Polling Station 2024, 2021, 2019, 2016, 2014, 2011 and 2009 Polling Station-wise Electors, Voters & Voters Turnout 2024, 2021, 2019, 2016, 2014, 2011 and 2009 Polling Station wise Elections Results 2024, 2021, 2019, 2016, 2014, 2011 and 2009	48-233
	Share of Assembly Constituency	
8	Share of Assembly Constituency - (Vidhan Sabha) in State, District and Parliamentary Constituency - (Lok Sabha)	234
	Socio-Economic Amenities (2011)	
9	Access to Administrative Units Agricultural, Manufacturing and Industrial Commodities Demographic Indicators Education Health & Manpower Drinking Water Supply Sanitation Entertainment and Recreations Infrastructure Power Food Allocation Distribution and Marketing of Agriculture Commodities Infrastructure Transport and Road Infrastructure Communication Banking and Financial Services Land Use Irrigation Source	235-250
10	Abbreviation & Sources	251-253
11	Disclaimer	254

Location & Political Map



Administrative Setup

List of Village Panchayat & Intermediate Panchayat (Block) Name - 2011

Village Name	Village Panchayat Name	Intermediate Panchayat Name
Agaradhanur	Kadakkam	Kuthalam
Agaravallam	Killiyannur	Kuthalam
Akkurpandaravadai	Akkur	Sembanarkoil
Ananthanallur	Anathanallur	Kuthalam
Annavasal	Annavasal	Sembanarkoil
Arasur	Arasur	Sembanarkoil
Ariyalur	Arivalur	Kuthalam
Arupathy	Arupathy	Sembanarkoil
Asikkadu	Asikkadu	Kuthalam
Athuppakkam	Eduthukatti	Sembanarkoil
Chandirappadi	Chandirapadi	Sembanarkoil
Eachangudi	Echangudi	Sembanarkoil
Edakkudi	Edakkudi	Kuthalam
Eduthukkatti	Eduthukatti	Sembanarkoil
Elumagalur	Elumagalur	Kuthalam
Eravancheri	Eravancheri	Sembanarkoil
Gangadharapuram	Gangatharapuram	Kuthalam
Gudalur	Gudalur	Sembanarkoil
Ilaiyalur	Elaiyalur	Sembanarkoil
Iluppur	Illuppur	Sembanarkoil
Inam Senniyanallur	Tholuthalangudi	Kuthalam
Inam Tiruvalangadu	Tiruvlangadu	Kuthalam
Kadakkam	Kadakkam	Kuthalam
Kahiyappanallur	Kazhiyappanallur	Sembanarkoil
Kalahasthinathapuram	Kalahasthinathapuram	Sembanarkoil
Kalamanallur	Kalamanallur	Sembanarkoil
Kanjanagaram	Kanjanagaram	Sembanarkoil
Kanjuvoy	Kanjivoy	Kuthalam
Kappur	Kappur	Kuthalam

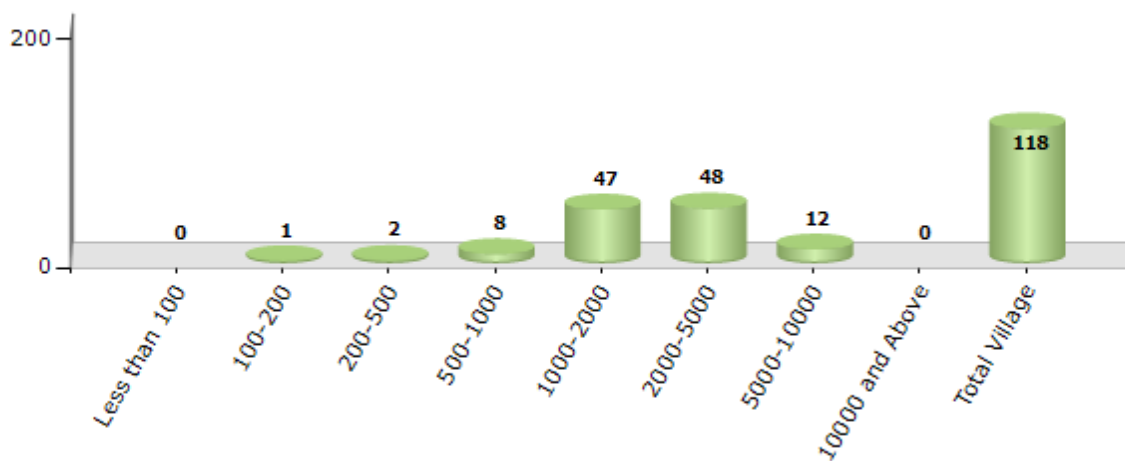
Contd....

Demographics

Number of Villages by Population Size - 2011

Less than 100	100-200	200-500	500-1000	1000-2000	2000-5000	5000-10000	10000 and Above	Total Village
0	1	2	8	47	48	12	0	118

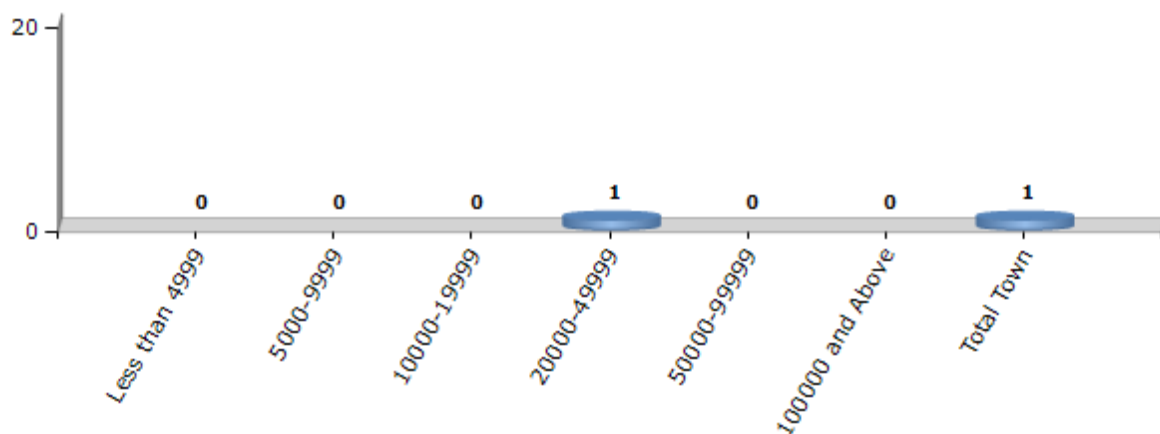
Number of Villages by Population Size - 2011



Number of Towns by Population Size - 2011

Less than 4999	5000-9999	10000-19999	20000-49999	50000-99999	100000 and Above	Total Town
0	0	0	1	0	0	1

Number of Towns by Population Size - 2011

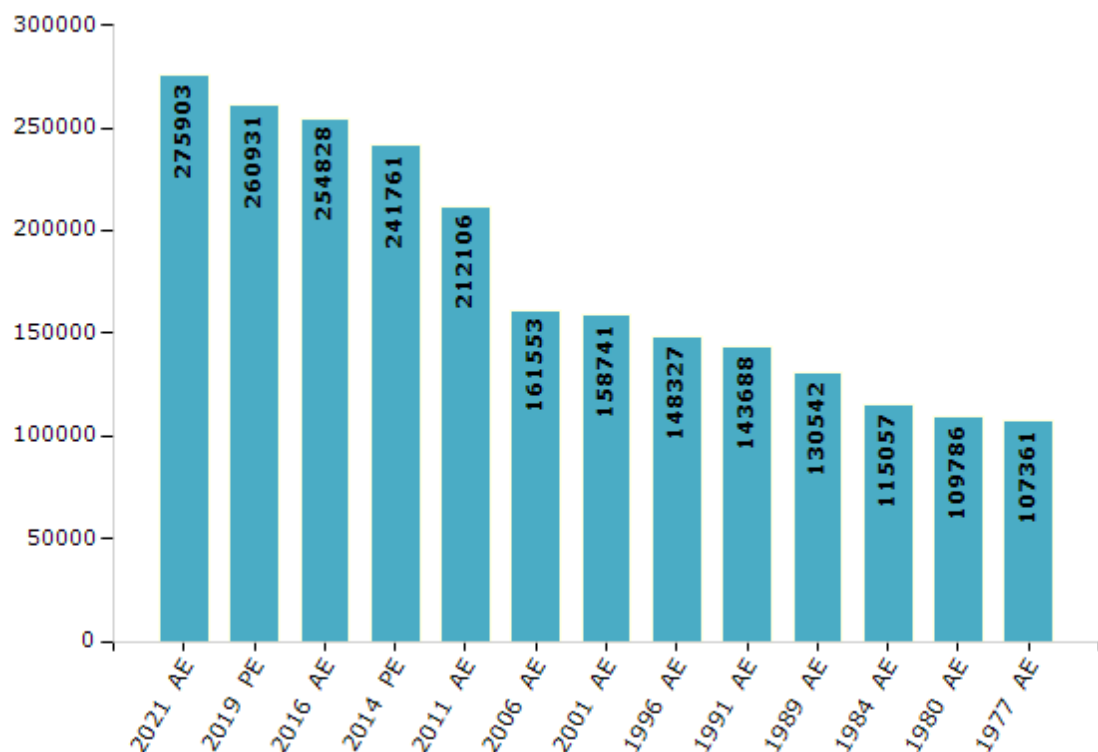


Electoral Features

Electors by Male & Female

Year	Male	Female	Others	Total	Year	Male	Female	Others	Total
2021 AE	136002	139894	7	275903	1999 PE	-	-	-	-
2019 PE	129665	131263	3	260931	1996 AE	75322	73005	-	148327
2016 AE	127054	127772	2	254828	1991 AE	73940	69748	-	143688
2014 PE	121703	120058	0	241761	1989 AE	67370	63172	-	130542
2011 AE	107765	104341	-	212106	1984 AE	58799	56258	-	115057
2009 PE	-	-	-	-	1980 AE	55631	54155	-	109786
2006 AE	80042	81511	-	161553	1977 AE	53868	53493	-	107361
2004 PE	-	-	-	-	1971 AE	-	-	-	-
2001 AE	80204	78537	-	158741	1967 AE	-	-	-	-

Number of Electors

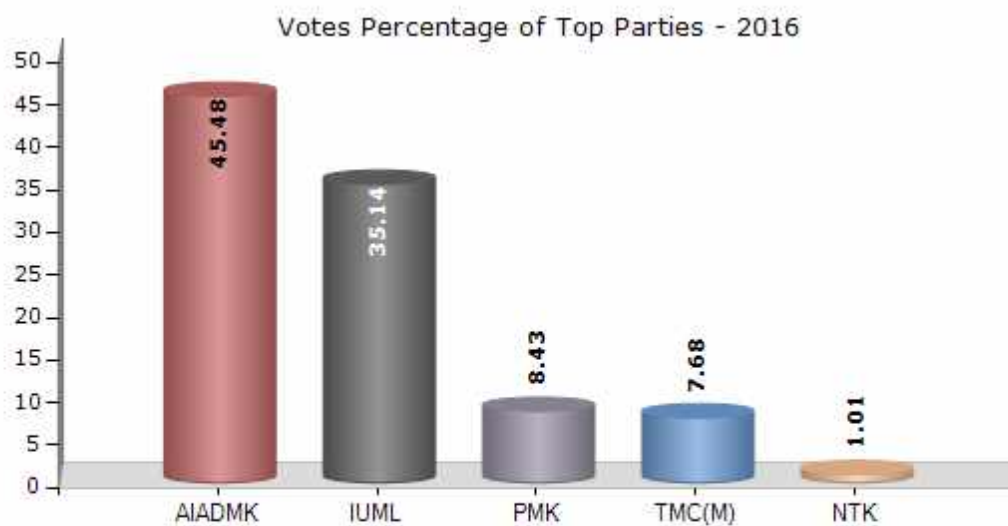


Note : AE : Assembly Election, PE : Assembly Segment of Parliamentary Election

Historical Summary Election Results

Summary Result of Assembly Election - 2016

Candidate Name	Party	Votes	Votes %
Pavunraj.S	AIADMK	87666	45.48
Shajahan.A.M	IUML	67731	35.14
Anbalagan.R	PMK	16241	8.43
Sankar.M	TMC(M)	14806	7.68
Kaliyaperumal.S	NTK	1946	1.01
Elanchezhian.T	BSP	829	0.43
Mohamed Ali.M	IND	781	0.41
Selvamuthukumaran.G	IJK	684	0.35
Selvakumar.N	IND	347	0.18
Sekar.R	IND	249	0.13
	NOTA	1478	0.77



Polling Station Level Election Results

Number and Name of Polling Stations (PS) (2021)

Number of Polling Stations	Name of Polling Stations	Number of Polling Stations	Name of Polling Stations
1	Bharatha matha Aided Elementary School Eastern side building West facing, Kanjanagaram	19	Thiruvengadam High School, West Side New additional building, South facing ,Keelaiyur
1A	Bharatha matha Aided Elementary School Eastern side building West facing, Kanjanagaram	20	Thiruvengadam High School, North Portion East side west facing ,Keelaiyur
2	Bharatha matha Aided Elementary School, East facing North wing ,Kanjanagaram	21	Annai Kasthuribai High School New Building Room No.4 Natarajapillai Savadi, Kidarankondan
3	Bharatha matha Aided Elementary School, East facing South wing Kanjanagaram	21A	Annai Kasthuribai High School New Building Room No.4 Natarajapillai Savadi, Kidarankondan
4	Panchayat union Elementary school North Side Building South Facing, Arupathi	22	Annai Kasthuribai High School Room No.1 Nataraja pillai Savadi, Kidarankondan
4A	Panchayat union Elementary school North Side Building South Facing, Arupathi	23	Panchayat Union Elementary School South Side New Additional Building North Facing, Kidarankondan
5	Government High School , South side Buidling west wing south facing, Arupathi	23A	Panchayat Union Elementary School South Side New Additional Building North Facing, Kidarankondan
6	Government High school, South side Buidling east wing south facing,Arupathi	24	Aided Middle School South Side , Punjai Kirandankondan
7	Government High School, Arupathi. (south West Building, East Facing)	24A	Aided Middle School South Side , Punjai Kirandankondan
8	Government High School, Arupathi. (South West Building , East Facing)	25	Aided Middle School , Punjai Kirandankondan
9	Natarajar Aided Middle School South Side New Building West Facing, Melaiyur	26	Panchayat Union Middle School Block .2 South Facing North Side Middle Building, Thalaiyudaiyavar Kovilpathu
10	Natarajar Aided Middle School North Side New Building West Facing, Melaiyur	27	Panchayat Union Middle School New western building east facing north wing , Block -2 Thalaiyudaiyavar Kovilpathu
11	Panchayat Union Middle School North Side Eastern Building, Maruthur Karuvalakarai	28	Panchayat Union Middle School Eastern side Building North Portion, Thalaiyudaiyar Kovilpathu
12	Panchayat Union Middle School North facing western portion, Maruthur Karuvazhakarai	29	Panchayat Union Middle School Eastern side Building West Facing South Portion, Thalaiyudaiyar Kovilpathu
13	Hindu Aided Elementary School New Buidling Western Portion, Nadukkarai	30	Panchayat Union Middle School West Building Block.2 , Kuranguputhur Thalaiyudaiyar Kovil pathu
14	Hindu Aided Elementary School New Building East Portion, Nadukarai	31	Panchayat Union Elementary School North Side Building , Melaperumpallam
15	Hindu Aided Elementary School New Building Middle Portion, Nadukarai	32	Panchayat Union Elementary School East Facing New Building, Melaperumpallam
16	Thiruvengadam High School North side building Western Portion, Keelaiyur	33	Panchayat Union Elementary School Western Side Building Middle Portion, Melaperumpallam
16A	Thiruvengadam High School North side building Western Portion, Keelaiyur	33A	Panchayat Union Elementary School Western Side Building Middle Portion, Melaperumpallam
17	Thiruvengadam High School Northern Building East Portion, Keelaiyur	34	Government Higher Secondary school, West side building north Portion Keelaperumpallam
18	Thiruvengadam High School, East side new additional building, South facing ,Keelaiyur (P)	35	Government Higher secondary School, West side building south portion Keelaperumpallam

Contd....

Polling Station Level Election Results

Polling Station-wise Votes Secured by Overall Top Five Parties in Poompuhar Assembly in Assembly Election (AE) under Mayiladuthurai Parliamentary Constituency in Tamil Nadu (2021)

Number of Polling Station	Winner - Nivedha M. Murugan (DMK)	Runner-up - S.Pavunraj (AIADMK)	3rd - P. Kaliyammal (NTK)	4th - S. Senthamizhan (AMMKMNKZ)	5th - M.H. Meharajdeen (MNM)	NOTA	Other	Total Votes Secured
30	310	463	37	13	2	3	1	829
31	192	224	28	4	4	3	0	455
32	411	216	25	1	3	3	3	662
33	209	257	36	3	1	1	1	508
33A	204	286	27	0	1	0	1	519
34	260	416	31	0	3	3	5	718
35	202	200	29	0	0	2	3	436
35A	193	277	24	2	0	0	3	499
36	305	316	50	4	0	1	5	681
37	118	435	67	6	0	0	2	628
38	453	222	98	5	1	6	7	792
39	224	169	125	1	0	2	3	524
40	242	161	123	2	0	0	0	528
40A	213	170	114	1	0	4	7	509
41	295	310	186	5	1	0	2	799
42	201	225	68	2	0	0	6	502
43	223	199	88	3	0	4	0	517
44	137	453	37	10	5	2	4	648
45	328	243	102	3	1	2	9	688
46	158	371	28	3	7	3	8	578
47	252	407	63	16	1	4	4	747
48	282	205	46	1	2	3	4	543
49	224	235	45	0	8	1	5	518
50	245	245	50	0	3	2	4	549
51	142	399	30	0	6	3	8	588
52	137	349	28	0	2	1	3	520
53	145	213	72	1	1	0	4	436
53A	155	254	33	1	1	4	3	451
54	108	182	69	0	1	0	2	362
54A	152	199	42	1	1	2	2	399
55	131	251	85	0	0	1	0	468
55A	116	249	35	0	0	0	1	401
56	NV	NV	NV	NV	NV	NV	NV	NV
56A	173	299	24	3	0	0	8	507
57	176	287	21	8	1	1	4	498

Contd....

Polling Station Level Election Results

Winner, Runner-up and 3rd Party Position & Winning Margin According to Polling Stations in Poompuhar Assembly in Assembly Election (AE) under Mayiladuthurai Parliamentary Constituency in Tamil Nadu (2021)

Polling Station Number	Winner Party	Winner Votes (%)	Runner-up Party	Runner-up Votes (%)	Winning Margin Votes (%)	Third Party	Third Party Votes (%)	Other Votes (%)
60	AIADMK	384 (60.38)	DMK	229 (36.01)	155 (24.37)	MNM	9 (1.42)	14 (2.2)
61	AIADMK	334 (50.68)	DMK	291 (44.16)	43 (6.52)	NTK	26 (3.95)	8 (1.21)
62	AIADMK	331 (55.17)	DMK	224 (37.33)	107 (17.84)	NTK	38 (6.33)	7 (1.17)
63	AIADMK	242 (57.89)	DMK	149 (35.65)	93 (22.24)	NTK	22 (5.26)	5 (1.2)
63A	AIADMK	286 (65.3)	DMK	135 (30.82)	151 (34.48)	NTK	11 (2.51)	6 (1.37)
64	AIADMK	404 (57.3)	DMK	270 (38.3)	134 (19)	NTK	18 (2.55)	13 (1.84)
65	DMK	310 (49.92)	AIADMK	275 (44.28)	35 (5.64)	NTK	27 (4.35)	9 (1.45)
66	DMK	244 (47.56)	AIADMK	241 (46.98)	3 (0.58)	NTK	20 (3.9)	8 (1.56)
67	AIADMK	310 (45.45)	DMK	285 (41.79)	25 (3.66)	NTK	77 (11.29)	10 (1.47)
68	AIADMK	373 (52.68)	DMK	273 (38.56)	100 (14.12)	NTK	44 (6.21)	18 (2.54)
69	AIADMK	226 (49.13)	DMK	216 (46.96)	10 (2.17)	NTK	13 (2.83)	5 (1.09)
70	DMK	264 (50)	AIADMK	246 (46.59)	18 (3.41)	NTK	14 (2.65)	4 (0.76)
71	DMK	326 (46.5)	AIADMK	310 (44.22)	16 (2.28)	NTK	43 (6.13)	22 (3.14)
72	AIADMK	383 (58.38)	DMK	222 (33.84)	161 (24.54)	NTK	25 (3.81)	26 (3.96)
73	DMK	361 (46.28)	AIADMK	332 (42.56)	29 (3.72)	NTK	71 (9.1)	16 (2.05)
74	AIADMK	330 (55.65)	DMK	208 (35.08)	122 (20.57)	NTK	42 (7.08)	13 (2.19)
75	DMK	171 (44.76)	AIADMK	151 (39.53)	20 (5.23)	NTK	46 (12.04)	14 (3.66)
75A	DMK	176 (50)	AIADMK	132 (37.5)	44 (12.5)	NTK	27 (7.67)	17 (4.83)
76	AIADMK	242 (43.92)	DMK	241 (43.74)	1 (0.18)	NTK	37 (6.72)	31 (5.63)
77	DMK	239 (44.76)	AIADMK	222 (41.57)	17 (3.19)	NTK	44 (8.24)	29 (5.43)
78	AIADMK	343 (53.26)	DMK	242 (37.58)	101 (15.68)	NTK	43 (6.68)	16 (2.48)
79	DMK	323 (51.11)	AIADMK	219 (34.65)	104 (16.46)	NTK	62 (9.81)	28 (4.43)
80	DMK	436 (69.76)	AIADMK	142 (22.72)	294 (47.04)	NTK	37 (5.92)	10 (1.6)
81	DMK	389 (61.94)	AIADMK	192 (30.57)	197 (31.37)	NTK	33 (5.25)	14 (2.23)
82	AIADMK	307 (50)	DMK	260 (42.35)	47 (7.65)	NTK	43 (7)	4 (0.65)
83	DMK	387 (55.68)	AIADMK	235 (33.81)	152 (21.87)	NTK	48 (6.91)	25 (3.6)
84	DMK	214 (47.87)	AIADMK	180 (40.27)	34 (7.6)	NTK	45 (10.07)	8 (1.79)
84A	AIADMK	236 (46.92)	DMK	231 (45.92)	5 (1)	NTK	25 (4.97)	11 (2.19)
85	DMK	387 (58.73)	AIADMK	202 (30.65)	185 (28.08)	NTK	53 (8.04)	17 (2.58)
86	AIADMK	274 (50.28)	DMK	210 (38.53)	64 (11.75)	NTK	50 (9.17)	11 (2.02)
87	DMK	392 (64.16)	AIADMK	169 (27.66)	223 (36.5)	NTK	35 (5.73)	15 (2.45)
88	AIADMK	306 (55.84)	DMK	204 (37.23)	102 (18.61)	NTK	27 (4.93)	11 (2.01)
89	DMK	184 (58.79)	AIADMK	105 (33.55)	79 (25.24)	NTK	20 (6.39)	4 (1.28)
89A	DMK	229 (60.42)	AIADMK	122 (32.19)	107 (28.23)	NTK	23 (6.07)	5 (1.32)
90	AIADMK	382 (54.03)	DMK	226 (31.97)	156 (22.06)	NTK	74 (10.47)	25 (3.54)
91	AIADMK	311 (53.34)	DMK	202 (34.65)	109 (18.69)	NTK	43 (7.38)	27 (4.63)
92	DMK	289 (57.34)	AIADMK	158 (31.35)	131 (25.99)	NTK	44 (8.73)	13 (2.58)

Contd....

Socio-Economic Amenities - Rural

Access to Education Facilities

Particulars	Number of Villages (% of Population)				
	Available	Not Available	If Not Available (Distance of Nearest Facility)		
			A	B	C
Govt. Primary School	106 (94)	12 (6)	7 (2)	0 (0)	0 (0)
Private Primary School	51 (58)	67 (42)	0 (0)	0 (0)	0 (0)
Govt. Middle School	67 (69)	51 (31)	47 (27)	2 (2)	0 (0)
Private Middle School	19 (26)	99 (74)	2 (2)	0 (0)	0 (0)
Govt. Secondary School	29 (39)	89 (61)	70 (45)	10 (9)	0 (0)
Private Secondary School	17 (24)	101 (76)	4 (3)	2 (1)	0 (0)
Govt. Senior Secondary School	14 (18)	104 (82)	55 (35)	28 (27)	2 (1)
Private Senior Secondary School	6 (9)	112 (91)	10 (11)	7 (5)	0 (0)
Govt. Arts and Science Degree College	1 (2)	117 (98)	9 (13)	40 (41)	48 (29)
Private Arts and Science Degree College	2 (2)	116 (98)	7 (4)	8 (7)	3 (2)
Govt. Engineering College	0 (0)	118 (100)	0 (0)	0 (0)	0 (0)
Private Engineering College	0 (0)	118 (100)	4 (5)	32 (29)	82 (66)
Govt. Medicine College	0 (0)	118 (100)	0 (0)	0 (0)	49 (32)
Private Medicine College	0 (0)	118 (100)	0 (0)	2 (2)	67 (66)
Govt. Management Institute	1 (2)	117 (98)	9 (12)	50 (49)	58 (37)
Private Management Institute	0 (0)	118 (100)	0 (0)	0 (0)	0 (0)
Govt. Polytechnic	0 (0)	118 (100)	0 (0)	0 (0)	1 (2)
Private Polytechnic	1 (1)	117 (99)	10 (11)	55 (49)	51 (37)
Govt. Vocational Training School/ITI	0 (0)	118 (100)	0 (0)	0 (0)	0 (0)
Private Vocational Training School/ITI	3 (5)	115 (95)	21 (18)	49 (43)	45 (34)
Govt. Non Formal Training Centre	106 (94)	12 (6)	7 (2)	0 (0)	0 (0)
Private Non Formal Training Centre	9 (9)	109 (91)	0 (0)	0 (0)	0 (0)
Govt. School For Disabled	0 (0)	118 (100)	0 (0)	0 (0)	0 (0)
Private School For Disabled	0 (0)	118 (100)	3 (3)	36 (35)	79 (61)
Government Others	0 (0)	118 (100)	0 (0)	0 (0)	0 (0)
Private Others	1 (1)	117 (99)	0 (0)	0 (0)	0 (0)

Note : Distance A : Less than 5 km; B : Between 5-10 km; C : 10+ km.; Source : Data Analysis is based on 2011 Census.

DISCLAIMER

The Terms of Use and Disclaimer of Datanet India Private Limited (hereinafter referred to as "Datanet") for use of this analysis report of **Poompuhar Assembly Constituency (Poompuhar Vidhan Sabha)** :-

1. **Assembly Factbook™** is a Registered Trade Mark owned by Datanet.
2. All the maps are sketched and graphical representation only and have not been drawn to the scale and also not to represent the actual geographical area or boundary of the unit.
3. The data for the aforesaid analysis is based on authentic sources and has been culled from the various publications of Census, CSO and NSSO for district and block level data, various central and state government departments, Central & State Elections Commissions and the concerned Returning Officers' releases, Electoral Rolls, Election results and allied publications, internal assessment, surveys, estimates and analysis. Therefore, certain adjustment of data at micro level may have been done to arrive closer to the macro data.
4. Data have been provided on an "As Is" and "As AVAILABLE" basis
5. The colours shown in the maps or diagram and charts of a particular party, alliance or AC are indicative and do not represent them.
6. This publication which includes maps, sheets, graphs and data would be the property under copyright of Datanet only. The user may use these for its internal study, analysis and research purposes. It's public display, re-selling or any commercial uses by the user are not allowed.
7. Datanet has taken due care and caution in compilation and processing of data and allied information, but does not guarantee the accuracy, adequacy or completeness of any information/analysis and will be not responsible for any errors or omissions or for the results obtained from the use of such information/analysis.
8. All the contents for the publication have been culled from various authentic sources and Datanet reasonably believes such sources to be reliable, but does not make any representations, express or implied as to the accuracy or fitness of use of such information. The information or contents of the information/analysis do not constitute advice and should not be relied upon in making (or refraining from making) any decision. Any reliance placed upon the information provided by Datanet is the sole responsibility and strictly at the user's risk.
9. In no event will Datanet be liable for any damages (including, without limitation, damages for loss of business projects, or loss of profits) arising in contract, tort or otherwise from the use of or inability to use any of its contents, or from any action taken (or refrained from being taken) as a result of using the analysis or any of its contents. Datanet its directors, owners, editors, officials, employees, distributor and agents or any associate will not be liable for any errors in the information contained or any consequences arising from the use of the contents of the provided information/analysis.
10. If any provision of these terms and conditions is held invalid or illegal or unenforceable for any reason by any court of competent jurisdiction, such provision shall be severed and the remainder of provisions of the terms and conditions shall continue in full force and effect as if the Term of Use had been executed with the invalid, illegal or unenforceable provision eliminated.
11. If there are any discrepancies in the information provided, please bring it to attention of Datanet for suitable rectification measures.

Buy Online This Complete Book At
Datanet India eBooks Store

www.indiastatpublications.com

or go directly at

[http://www.indiastatpublications.com/
Assembly_factbook/Tamil_Nadu/Mayiladuthurai/ Poompuhar](http://www.indiastatpublications.com/Assembly_factbook/Tamil_Nadu/Mayiladuthurai/Poompuhar)

 **indiastat**elections

