



Tamil Nadu

Assembly Factbook™

Sirkazhi Assembly Constituency



Key Electoral Data of Sirkazhi
Assembly Constituency (Vidhan Sabha)

Tamil Nadu

Assembly Factbook™

Sirkazhi Assembly Constituency



Sirkazhi Vidhan Sabha

Editor & Director

Dr. R.K. Thukral

Research Editor

Dr. Shafeeq Rahman

Compiled, Researched and Published by Datanet India Pvt. Ltd.

D-100, 1st Floor,

Okhla Industrial Area, Phase-I,
New Delhi- 110020.

Ph.: 91-11- 43580781-84

Email : support@indiastatpublications.com

Website : www.indiastatelections.com

Online Book Store :

www.indiastatpublications.com

Report No. : AFB/TN-160-0125

ISBN : 978-93-5313-856-1

First Edition : January, 2018

Eighth Updated Edition : January, 2025

Price : Rs. 11500/-

US\$ 310

© **Datanet India Pvt. Ltd.**

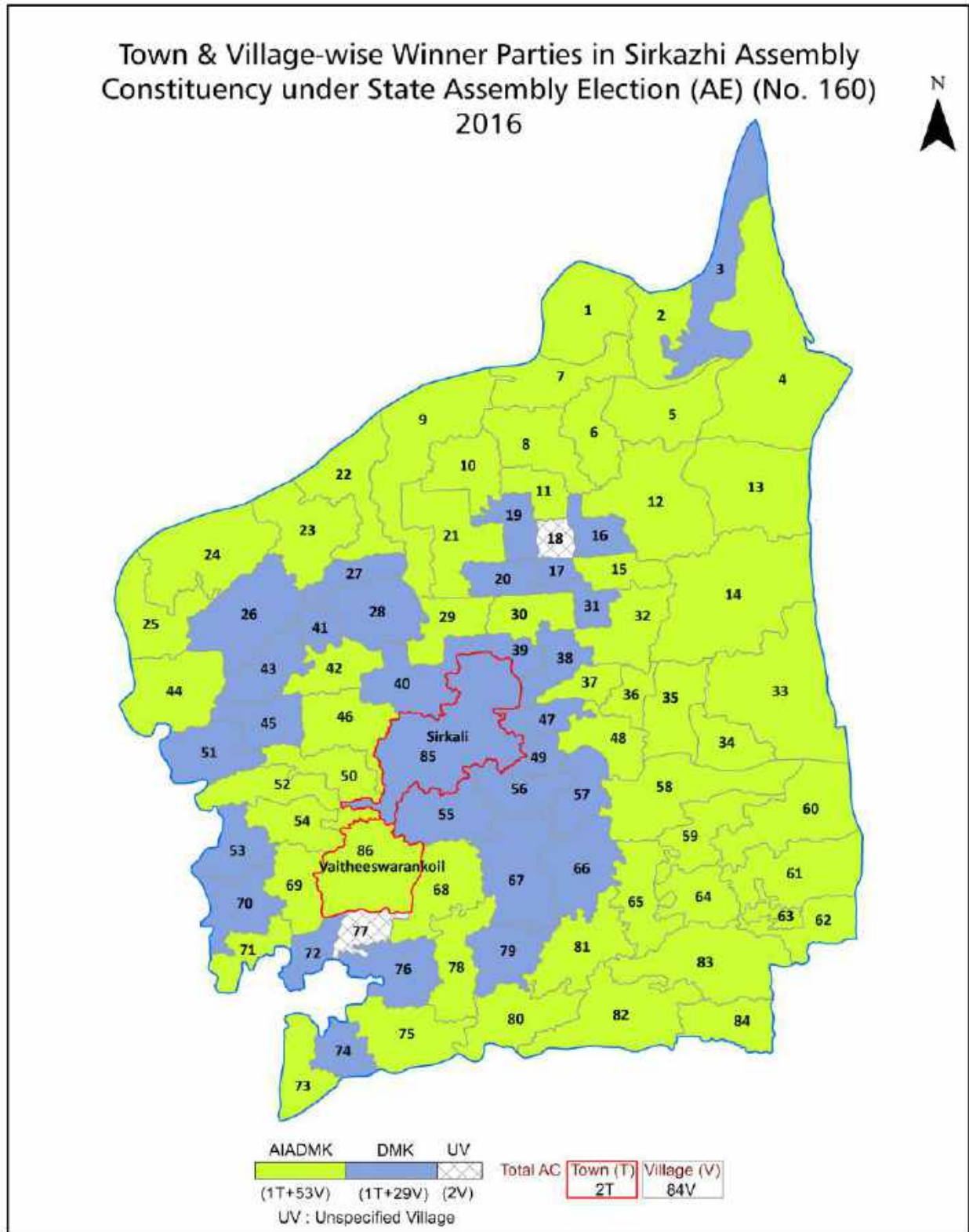
All rights reserved. No part of this book may be reproduced, stored in a retrieval system or transmitted in any form or by any means, mechanical photocopying, photographing, scanning, recording or otherwise without the prior written permission of the publisher. Please refer to Disclaimer at page no. 232 for the use of this publication.

Printed in India

Contents

No.	Particulars	Page No.
	Introduction	
1	Assembly Constituency - (Vidhan Sabha) at a Glance Features of Assembly as per Delimitation Commission of India (2008)	1-2
	Location and Political Maps	
2	Location Map Boundaries of Assembly Constituency - (Vidhan Sabha in District Boundaries of Assembly Constituency under Parliamentary Constituency - (Lok Sabha) Town & Village-wise Winner Parties- 2024, 2021, 2019, 2016, 2014, 2011 and 2009	3-11
	Administrative Setup (2011)	
3	District Sub-district Towns Villages Inhabited Villages Uninhabited Villages Village Panchayat Intermediate Panchayat	12-15
	Demographics (2011)	
4	Population Households Rural/Urban Population Towns and Villages by Population Size Sex Ratio (Total & 0-6 Years) Religious Population Social Population Literacy Rate	16-17
	Electoral Features	
5	Important Dates of Last Elections Held Electors by Gender Service Electors Voters Voters Turnout Polling Stations & Average Number of Electors per Polling Station Electors by Age Group Present Elected Representatives	18-23
	Historical Summary Election Results	
6	Vote Share of Major Parties Winning Margin (Number & Percentage Polarity of Parties Summary Result of Assembly Segment of Parliamentary Elections 2024, 2019, 2014 and 2009 Summary Result of Assembly Elections 2021, 2016 and 2011	24-33
	Polling Station Level Election Results	
7	Name and Number of Polling Station 2024, 2021, 2019, 2016, 2014, 2011 and 2009 Polling Station-wise Electors, Voters & Voters Turnout 2024, 2021, 2019, 2016, 2014, 2011 and 2009 Polling Station wise Elections Results 2024, 2021, 2019, 2016, 2014, 2011 and 2009	34-211
	Share of Assembly Constituency	
8	Share of Assembly Constituency - (Vidhan Sabha) in State, District and Parliamentary Constituency - (Lok Sabha)	212
	Socio-Economic Amenities (2011)	
9	Access to Administrative Units Agricultural, Manufacturing and Industrial Commodities Demographic Indicators Education Health & Manpower Drinking Water Supply Sanitation Entertainment and Recreations Infrastructure Power Food Allocation Distribution and Marketing of Agriculture Commodities Infrastructure Transport and Road Infrastructure Communication Banking and Financial Services Land Use Irrigation Source	213-228
10	Abbreviation & Sources	229-231
11	Disclaimer	232

Location & Political Map



Administrative Setup

List of Village Panchayat & Intermediate Panchayat (Block) Name - 2011

Village Name	Village Panchayat Name	Intermediate Panchayat Name
Thirukkarukavur	Thirukarugavur	Kollidam
Thirumailadi	Anaikkaranchattaram	Kollidam
Thirumullaivasal	Thirumullaivasal	Kollidam
Thirunagiri	Thirunagiri	Sirkali
Thiruppangur	Thirupangur	Sirkali
Thiruvaly	Thiruvali	Sirkali
Achalpuram	Achalpuram	Kollidam
Thiruvengadu	Thiruvengadu	Sirkali
Agani	Agani	Sirkali
Thittai	Thittai	Sirkali
Agaraelathur	Agaraelathur	Kollidam
Umayalpathy	Umayalpathy	Kollidam
Agaraperunthottam	Perunthottam	Sirkali
Vadarengam	Vadarengam	Kollidam
Agaravattaram	Agaravattaram	Kollidam
Alakkudy	Alakkudi	Kollidam
Alalasundram	Alalasundaram	Kollidam
Valluvakudi	Valluvakudy	Sirkali
Alangadu	Alangadu	Kollidam
Varisaipathuvadagal	Varisaipathu Vadagal	Kollidam
Alaveli	Alaveli	Sembanarkoil
Vettangudy	Vettangudi	Kollidam
Arapallam	Arapallam	Kollidam
Villandhidasamuthiram	Vilandhidasamuthiram	Sirkali
Arasur	Arasur	Kollidam
Arpakkam	Arpakkam	Kollidam
Athiyur	Athiyur	Sirkali
Edakudivasapathy I	Edakudivadapathy	Sirkali
Edamanal	Edamanal	Kollidam

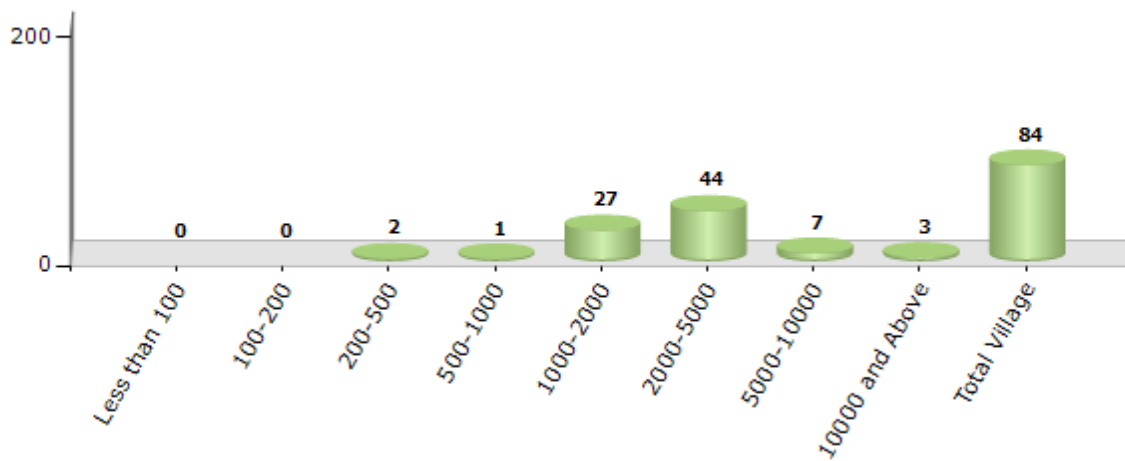
Contd....

Demographics

Number of Villages by Population Size - 2011

Less than 100	100-200	200-500	500-1000	1000-2000	2000-5000	5000-10000	10000 and Above	Total Village
0	0	2	1	27	44	7	3	84

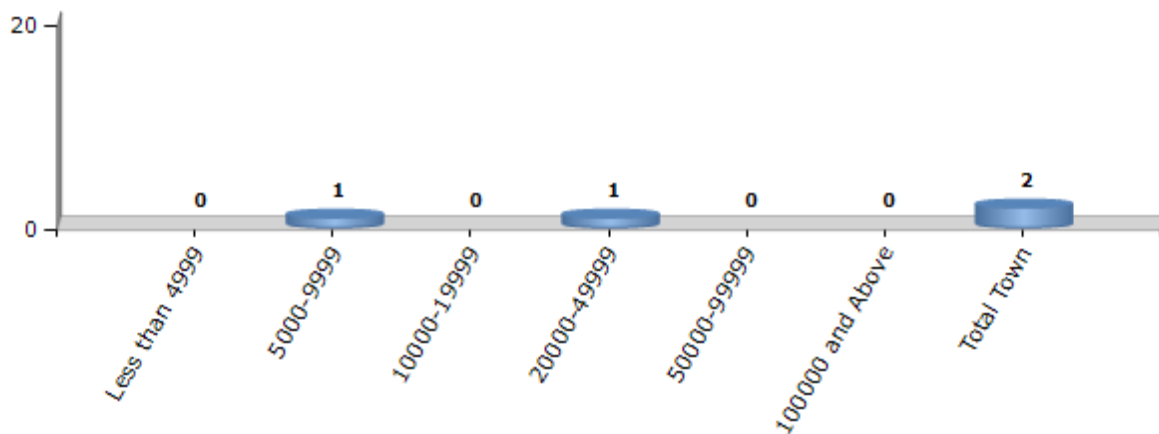
Number of Villages by Population Size - 2011



Number of Towns by Population Size - 2011

Less than 4999	5000-9999	10000-19999	20000-49999	50000-99999	100000 and Above	Total Town
0	1	0	1	0	0	2

Number of Towns by Population Size - 2011

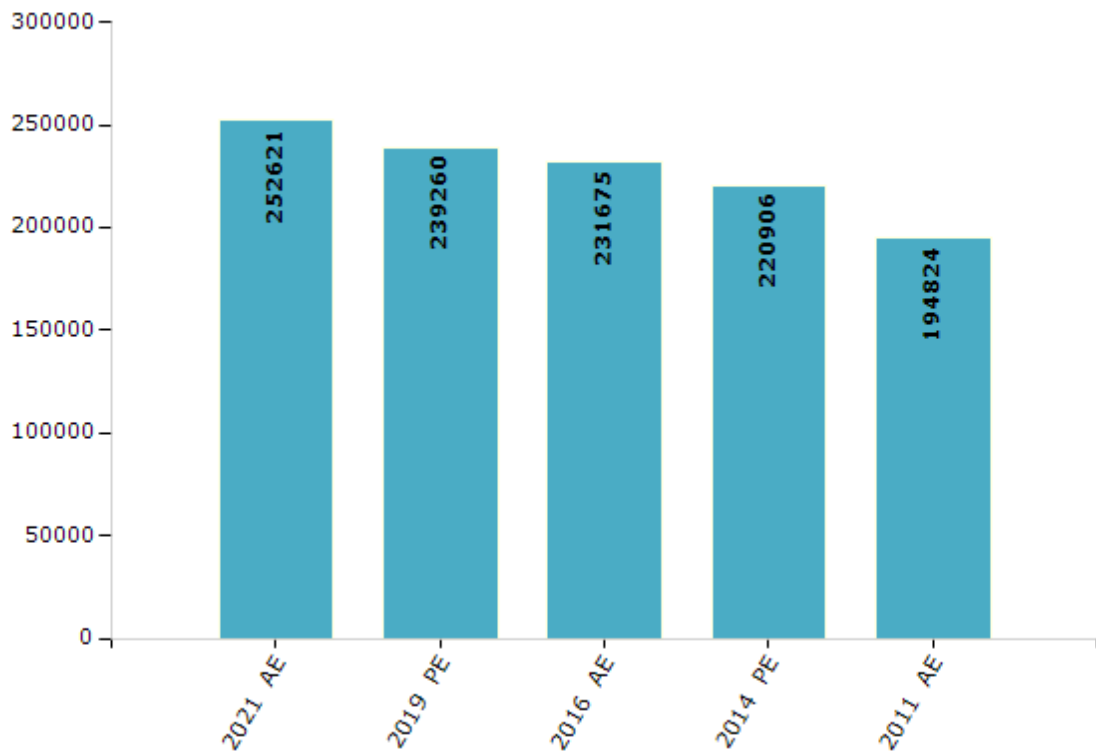


Electoral Features

Electors by Male & Female

Year	Male	Female	Others	Total	Year	Male	Female	Others	Total
2021 AE	124306	128303	12	252621	1999 PE	-	-	-	-
2019 PE	118401	120850	9	239260	1996 AE	-	-	-	-
2016 AE	114592	117079	4	231675	1991 AE	-	-	-	-
2014 PE	110341	110564	1	220906	1989 AE	-	-	-	-
2011 AE	98357	96467	-	194824	1984 AE	-	-	-	-
2009 PE	-	-	-	-	1980 AE	-	-	-	-
2006 AE	-	-	-	-	1977 AE	-	-	-	-
2004 PE	-	-	-	-	1971 AE	-	-	-	-
2001 AE	-	-	-	-	1967 AE	-	-	-	-

Number of Electors

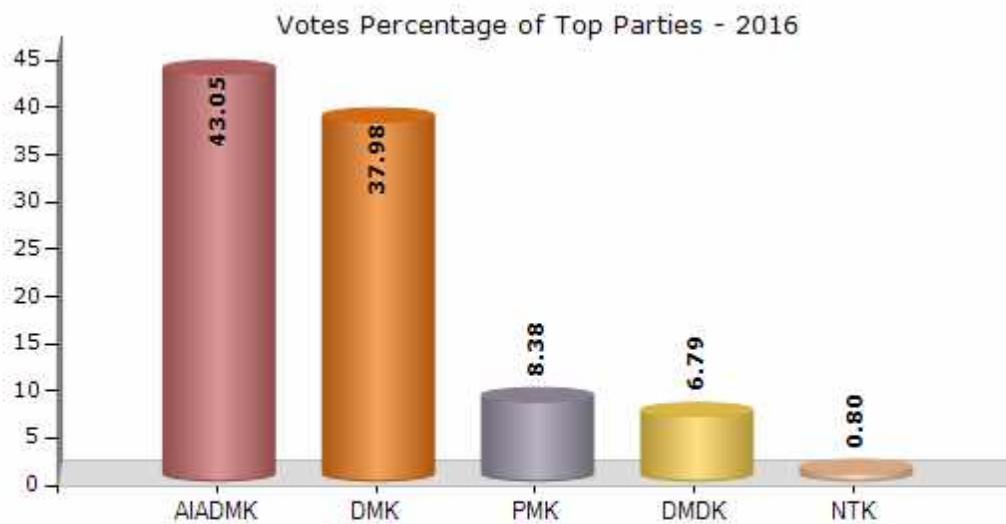


Note : AE : Assembly Election, PE : Assembly Segment of Parliamentary Election

Historical Summary Election Results

Summary Result of Assembly Election - 2016

Candidate Name	Party	Votes	Votes %
Bharathi.P.V	AIADMK	76487	43.05
Killai Ravindran.S	DMK	67484	37.98
Muthukumar.Pon	PMK	14890	8.38
Umanath.R	DMDK	12060	6.79
Jothi.B	NTK	1430	0.8
Elavalagan.M.R.S	BJP	1187	0.67
Kalaivani.P	SHS	822	0.46
Bharathi.B	IND	785	0.44
Elayaraja.A	IND	425	0.24
Gajendran.K	BSP	300	0.17
Latha.G	IND	294	0.17
Sasidharan.M	VTK	161	0.09
	NOTA	1360	0.77



Polling Station Level Election Results

Number and Name of Polling Stations (PS) (2021)

Number of Polling Stations	Name of Polling Stations	Number of Polling Stations	Name of Polling Stations
1	Muthusamy Viswanathan High School, South side building west portion (LAB) ,Mathiravelur	19	Saraswathi Matric.Hr.Sec.School Room No-3, Manganampattu Thirumailadi (P)
1A	Muthusamy Viswanathan High School, South side building west portion (LAB) ,Mathiravelur	20	Saraswathi Matri Hr Sec School Room-4, Manganampattu Thirumailadi (P)
2	Muthusamy Viswanathan High School, South Side Building East Portion , Mathiravelur	21	Saraswathi Matric Hr Sec School Room -5, Manganampattu Thirumailadi (P)
3	Muthusamy Viswanathan High School, North Side New Building , Mathiravelur	22	Kollidam Panchayat Union Elementary School West Building South Side, Thaikkal Thirumailadi (P)
4	Meenakshiammal Aided Middle School, West Portion, Chidambaranathapuram Sothiyagudi (P)	23	Kollidam Panchayat Union Elementary School West Building North Side, Thaikkal Thirumailadi (P)
4A	Meenakshiammal Aided Middle School, West Portion, Chidambaranathapuram Sothiyagudi (P)	24	Venkatesa Higher Secondary School Arulsethu Manikkam Block, Ayankudipallam Thirumailadi (P)
5	Meenakshiammal Aided Middle School, East Side, Chidambaranathapuram Sothiyagudi (P)	25	Venkatesa Higher Secondary School Northern side of Govindharaj Block 2nd Room From West, Ayankudipallam, Thirumailadi (P)
5A	Meenakshiammal Aided Middle School, East Side, Chidambaranathapuram Sothiyagudi (P)	26	Venkatesa Aided Elementary School Eastern building North Portion, Aayankudipallam Thirumailadi (P)
6	Kollidam Panchayat Union Middle School, Western Building North Portion, Aananthakuthan, Gopalamuthiram (P)	27	Venkatesa Aided Elementary School Eastern Building West Facing South Side Room, Aayankudipallam Thirumailadi (P)
7	Kollidam Panchayat Union Middle School, Western building - South Portion, Aananthakuthan, Gopalamuthiram (P)	28	Kollidam Panchayat Union Middle School North Side East Terraced Building, Muthalaimeedu Muthalaimeedu (P)
8	Srinivasa Subburaya Polytechnic, New Building Room No.122, Puthur Gopalamuthiram (P)	29	Kollidam Panchayat Union Middle School South facing North Building West Portion , Muthalaimeedu (P)
9	Srinivasa Subburaya Polytechnic, New Building Room No.121 , Puthur Gopalamuthiram (P)	30	Government High School Eastern of the road New building second room, Thittupadugai Muthalaimeedu (P)
10	Srinivasa Subburaya Polytechnic, Main Building Room No.104 , Puthur Gopalamuthiram (P)	30A	Government High School Eastern of the road New building second room, Thittupadugai Muthalaimeedu (P)
11	Srinivasa Matriculation School New building Eastern block North facing 2nd Room, Gopalamuthiram (P)	31	Kollidam Panchayat Union Elementary School, South facing South Building, Alakudi (P)
12	Government Higher Secondary School Eastern Building South Portion , Thulasenthirapuram Gopalamuthiram (P)	31A	Kollidam Panchayat Union Elementary School, South facing South Building, Alakudi (P)
13	Government Higher Secondary School East Building North Portion, Thulasenthirapuram Gopalamuthiram (P)	32	S.M Senthamil Aided Middle School North facing South Building west Portion, Sethiruppu Alakudi (P)
14	Kollidam Panchayat Union Elementary School South building West Portion , Anumanthapuram Thirumailadi (P)	32A	S.M Senthamil Aided Middle School North facing South Building west Portion, Sethiruppu Alakudi (P)
15	Kollidam Panchayat Union Elementary School South building East Portion, Anumanthapuram Thirumailadi (P)	33	S.M Senthamil Aided Middle School North facing South Building east Portion Sethiruppu, Alakudi (P)
16	Kollidam Panchayat Union Elementary School North facing Western portion, Muslim Street Manganampattu Thirumailadi (P)	33A	S.M Senthamil Aided Middle School North facing South Building east Portion Sethiruppu, Alakudi (P)
17	Kollidam Panchayat Union Elementary School, North facing Eastern portion , , Muslim Street, ,Manganampattu Thirumailadi (P)	34	Kollidam Panchayat Union Elementary School North Building South Portion ,Mahendrapalli (P)
18	Saraswathi Matric.Hr.Sec.School Room No-2, Manganampattu Thirumailadi (P)	35	Kollidam Panchayat Union Elementary School North Side New Building West Facing , Mahendrapalli (P)

Contd....

Polling Station Level Election Results

Polling Station-wise Votes Secured by Overall Top Five Parties in Sirkazhi Assembly in Assembly Election (AE) under Mayiladuthurai Parliamentary Constituency in Tamil Nadu (2021)

Number of Polling Station	Winner - Panneer selvam.M (DMK)	Runner-up - Bharathi.P.V (AIADMK)	3rd - Kavitha.A (NTK)	4th - Balu.Pon (AMMKMNKZ)	5th - Prabu.R (MNM)	NOTA	Other	Total Votes Secured
31A	212	190	8	1	2	3	4	420
32	196	210	22	1	1	2	0	432
32A	191	233	19	0	0	1	2	446
33	211	194	12	2	0	2	2	423
33A	173	239	5	1	0	2	6	426
34	121	299	6	0	1	0	2	429
35	344	222	8	1	1	2	3	581
36	360	356	28	1	4	4	5	758
37	280	468	65	1	1	2	2	819
38	394	282	12	1	3	1	0	693
39	308	392	39	10	2	2	11	764
40	230	207	23	0	0	0	4	464
40A	215	275	8	2	0	6	6	512
41	231	416	36	2	0	1	8	694
42	320	448	60	0	0	5	1	834
43	217	298	53	0	1	1	4	574
44	173	169	55	0	0	1	0	398
44A	163	210	48	1	3	2	2	429
45	210	303	52	0	2	3	4	574
46	334	342	89	3	3	2	2	775
47	314	263	31	1	0	1	3	613
48	410	319	20	13	2	3	5	772
49	379	230	18	3	0	1	0	631
50	319	324	46	5	1	3	2	700
51	150	195	27	8	0	2	4	386
51A	167	228	19	7	1	5	5	432
52	160	202	30	6	5	3	1	407
52A	144	218	12	2	7	2	1	386
53	142	235	37	14	2	2	2	434
53A	176	270	17	5	1	2	3	474
54	240	241	15	7	1	2	2	508
55	290	426	39	4	3	3	9	774
56	162	204	33	7	4	0	0	410
56A	158	255	32	9	1	6	1	462
57	369	299	33	3	0	1	7	712

Contd....

Polling Station Level Election Results

Winner, Runner-up and 3rd Party Position & Winning Margin According to Polling Stations in Sirkazhi Assembly in Assembly Election (AE) under Mayiladuthurai Parliamentary Constituency in Tamil Nadu (2021)

Polling Station Number	Winner Party	Winner Votes (%)	Runner-up Party	Runner-up Votes (%)	Winning Margin Votes (%)	Third Party	Third Party Votes (%)	Other Votes (%)
62	DMK	278 (70.38)	AIADMK	81 (20.51)	197 (49.87)	NTK	30 (7.59)	6 (1.52)
62A	DMK	352 (70.82)	AIADMK	116 (23.34)	236 (47.48)	NTK	24 (4.83)	5 (1.01)
63	DMK	287 (49.06)	AIADMK	265 (45.3)	22 (3.76)	NTK	19 (3.25)	14 (2.39)
64	AIADMK	268 (48.38)	DMK	267 (48.19)	1 (0.19)	NTK	12 (2.17)	7 (1.26)
65	AIADMK	289 (47.61)	DMK	264 (43.49)	25 (4.12)	NTK	36 (5.93)	18 (2.97)
66	DMK	313 (53.87)	AIADMK	229 (39.41)	84 (14.46)	NTK	28 (4.82)	11 (1.89)
67	AIADMK	213 (48.85)	DMK	184 (42.2)	29 (6.65)	NTK	34 (7.8)	5 (1.15)
67A	AIADMK	205 (48.01)	DMK	193 (45.2)	12 (2.81)	NTK	17 (3.98)	12 (2.81)
68	DMK	98 (52.69)	AIADMK	82 (44.09)	16 (8.6)	NTK	3 (1.61)	3 (1.61)
69	DMK	278 (60.43)	AIADMK	162 (35.22)	116 (25.21)	NTK	12 (2.61)	8 (1.74)
70	DMK	314 (60.74)	AIADMK	157 (30.37)	157 (30.37)	NTK	37 (7.16)	9 (1.74)
71	DMK	312 (46.99)	AIADMK	292 (43.98)	20 (3.01)	NTK	46 (6.93)	14 (2.11)
72	DMK	272 (52.82)	AIADMK	208 (40.39)	64 (12.43)	NTK	23 (4.47)	12 (2.33)
73	DMK	278 (49.03)	AIADMK	255 (44.97)	23 (4.06)	NTK	22 (3.88)	12 (2.12)
74	DMK	304 (60.56)	AIADMK	179 (35.66)	125 (24.9)	NTK	14 (2.79)	5 (1)
75	DMK	228 (49.78)	AIADMK	181 (39.52)	47 (10.26)	NTK	34 (7.42)	15 (3.28)
75A	AIADMK	227 (49.56)	DMK	219 (47.82)	8 (1.74)	NTK	10 (2.18)	2 (0.44)
76	DMK	422 (65.22)	AIADMK	177 (27.36)	245 (37.86)	NTK	39 (6.03)	9 (1.39)
77	DMK	463 (65.49)	AIADMK	209 (29.56)	254 (35.93)	NTK	25 (3.54)	10 (1.41)
78	AIADMK	434 (63.64)	DMK	214 (31.38)	220 (32.26)	NTK	20 (2.93)	14 (2.05)
79	DMK	369 (63.18)	AIADMK	149 (25.51)	220 (37.67)	NTK	54 (9.25)	12 (2.05)
80	DMK	404 (63.22)	AIADMK	188 (29.42)	216 (33.8)	NTK	42 (6.57)	5 (0.78)
81	DMK	260 (50.68)	AIADMK	167 (32.55)	93 (18.13)	NTK	69 (13.45)	17 (3.31)
81A	DMK	264 (50.38)	AIADMK	205 (39.12)	59 (11.26)	NTK	34 (6.49)	21 (4.01)
82	DMK	220 (53.66)	AIADMK	140 (34.15)	80 (19.51)	NTK	41 (10)	9 (2.2)
82A	DMK	223 (52.35)	AIADMK	179 (42.02)	44 (10.33)	NTK	18 (4.23)	6 (1.41)
83	DMK	323 (49.69)	AIADMK	299 (46)	24 (3.69)	NTK	20 (3.08)	8 (1.23)
84	DMK	448 (57.81)	AIADMK	278 (35.87)	170 (21.94)	NTK	37 (4.77)	12 (1.55)
85	DMK	362 (52.39)	AIADMK	270 (39.07)	92 (13.32)	NTK	51 (7.38)	8 (1.16)
86	DMK	237 (57.11)	AIADMK	129 (31.08)	108 (26.03)	NTK	36 (8.67)	13 (3.13)
86A	DMK	237 (50.64)	AIADMK	196 (41.88)	41 (8.76)	NTK	22 (4.7)	13 (2.78)
87	AIADMK	221 (50.11)	DMK	160 (36.28)	61 (13.83)	NTK	55 (12.47)	5 (1.13)
87A	AIADMK	264 (60.14)	DMK	153 (34.85)	111 (25.29)	NTK	14 (3.19)	8 (1.82)
88	DMK	268 (53.92)	AIADMK	171 (34.41)	97 (19.51)	NTK	49 (9.86)	9 (1.81)
88A	DMK	276 (53.49)	AIADMK	210 (40.7)	66 (12.79)	NTK	17 (3.29)	13 (2.52)
89	AIADMK	307 (45.75)	DMK	301 (44.86)	6 (0.89)	NTK	34 (5.07)	29 (4.32)
90	DMK	376 (53.41)	AIADMK	255 (36.22)	121 (17.19)	NTK	36 (5.11)	37 (5.26)

Contd....

Socio-Economic Amenities - Rural

Access to Education Facilities

Particulars	Number of Villages (% of Population)				
	Available	Not Available	If Not Available (Distance of Nearest Facility)		
			A	B	C
Govt. Primary School	80 (99)	4 (1)	3 (1)	0 (0)	0 (0)
Private Primary School	28 (42)	56 (58)	0 (0)	0 (0)	0 (0)
Govt. Middle School	55 (79)	29 (21)	22 (15)	2 (1)	0 (0)
Private Middle School	11 (19)	73 (81)	2 (1)	1 (2)	0 (0)
Govt. Secondary School	21 (40)	63 (60)	47 (44)	9 (6)	0 (0)
Private Secondary School	9 (23)	75 (77)	3 (2)	1 (2)	0 (0)
Govt. Senior Secondary School	8 (23)	76 (77)	40 (43)	30 (26)	2 (1)
Private Senior Secondary School	4 (11)	80 (89)	1 (1)	1 (2)	0 (0)
Govt. Arts and Science Degree College	0 (0)	84 (100)	2 (5)	12 (19)	9 (8)
Private Arts and Science Degree College	1 (2)	83 (98)	8 (9)	35 (32)	17 (25)
Govt. Engineering College	0 (0)	84 (100)	0 (0)	6 (14)	46 (51)
Private Engineering College	0 (0)	84 (100)	0 (0)	1 (1)	31 (35)
Govt. Medicine College	0 (0)	84 (100)	0 (0)	0 (0)	0 (0)
Private Medicine College	0 (0)	84 (100)	0 (0)	6 (14)	78 (86)
Govt. Management Institute	0 (0)	84 (100)	1 (3)	11 (18)	12 (11)
Private Management Institute	0 (0)	84 (100)	8 (10)	36 (33)	16 (24)
Govt. Polytechnic	1 (1)	83 (99)	7 (14)	28 (25)	34 (42)
Private Polytechnic	0 (0)	84 (100)	0 (0)	1 (1)	13 (17)
Govt. Vocational Training School/ITI	0 (0)	84 (100)	0 (0)	0 (0)	0 (0)
Private Vocational Training School/ITI	1 (1)	83 (99)	14 (13)	42 (45)	27 (40)
Govt. Non Formal Training Centre	80 (99)	4 (1)	3 (1)	0 (0)	0 (0)
Private Non Formal Training Centre	4 (7)	80 (93)	0 (0)	0 (0)	0 (0)
Govt. School For Disabled	0 (0)	84 (100)	0 (0)	0 (0)	0 (0)
Private School For Disabled	1 (2)	83 (98)	7 (8)	42 (45)	34 (45)
Government Others	0 (0)	84 (100)	0 (0)	0 (0)	0 (0)
Private Others	1 (2)	83 (98)	0 (0)	0 (0)	0 (0)

Note : Distance A : Less than 5 km; B : Between 5-10 km; C : 10+ km.; Source : Data Analysis is based on 2011 Census.

DISCLAIMER

The Terms of Use and Disclaimer of Datanet India Private Limited (hereinafter referred to as "Datanet") for use of this analysis report of **Sirkazhi Assembly Constituency (Sirkazhi Vidhan Sabha) :-**

1. **Assembly Factbook™** is a Registered Trade Mark owned by Datanet.
2. All the maps are sketched and graphical representation only and have not been drawn to the scale and also not to represent the actual geographical area or boundary of the unit.
3. The data for the aforesaid analysis is based on authentic sources and has been culled from the various publications of Census, CSO and NSSO for district and block level data, various central and state government departments, Central & State Elections Commissions and the concerned Returning Officers' releases, Electoral Rolls, Election results and allied publications, internal assessment, surveys, estimates and analysis. Therefore, certain adjustment of data at micro level may have been done to arrive closer to the macro data.
4. Data have been provided on an "As Is" and "As AVAILABLE" basis
5. The colours shown in the maps or diagram and charts of a particular party, alliance or AC are indicative and do not represent them.
6. This publication which includes maps, sheets, graphs and data would be the property under copyright of Datanet only. The user may use these for its internal study, analysis and research purposes. It's public display, re-selling or any commercial uses by the user are not allowed.
7. Datanet has taken due care and caution in compilation and processing of data and allied information, but does not guarantee the accuracy, adequacy or completeness of any information/analysis and will be not responsible for any errors or omissions or for the results obtained from the use of such information/analysis.
8. All the contents for the publication have been culled from various authentic sources and Datanet reasonably believes such sources to be reliable, but does not make any representations, express or implied as to the accuracy or fitness of use of such information. The information or contents of the information/analysis do not constitute advice and should not be relied upon in making (or refraining from making) any decision. Any reliance placed upon the information provided by Datanet is the sole responsibility and strictly at the user's risk.
9. In no event will Datanet be liable for any damages (including, without limitation, damages for loss of business projects, or loss of profits) arising in contract, tort or otherwise from the use of or inability to use any of its contents, or from any action taken (or refrained from being taken) as a result of using the analysis or any of its contents. Datanet its directors, owners, editors, officials, employees, distributor and agents or any associate will not be liable for any errors in the information contained or any consequences arising from the use of the contents of the provided information/analysis.
10. If any provision of these terms and conditions is held invalid or illegal or unenforceable for any reason by any court of competent jurisdiction, such provision shall be severed and the remainder of provisions of the terms and conditions shall continue in full force and effect as if the Term of Use had been executed with the invalid, illegal or unenforceable provision eliminated.
11. If there are any discrepancies in the information provided, please bring it to attention of Datanet for suitable rectification measures.

**Buy Online This Complete Book At
Datanet India eBooks Store**

www.indiastatpublications.com

or go directly at

[http://www.indiastatpublications.com/
Assembly_factbook/Tamil_Nadu/Mayiladuthurai/ Sirkazhi](http://www.indiastatpublications.com/Assembly_factbook/Tamil_Nadu/Mayiladuthurai/Sirkazhi)

 **india**stat**elections**

