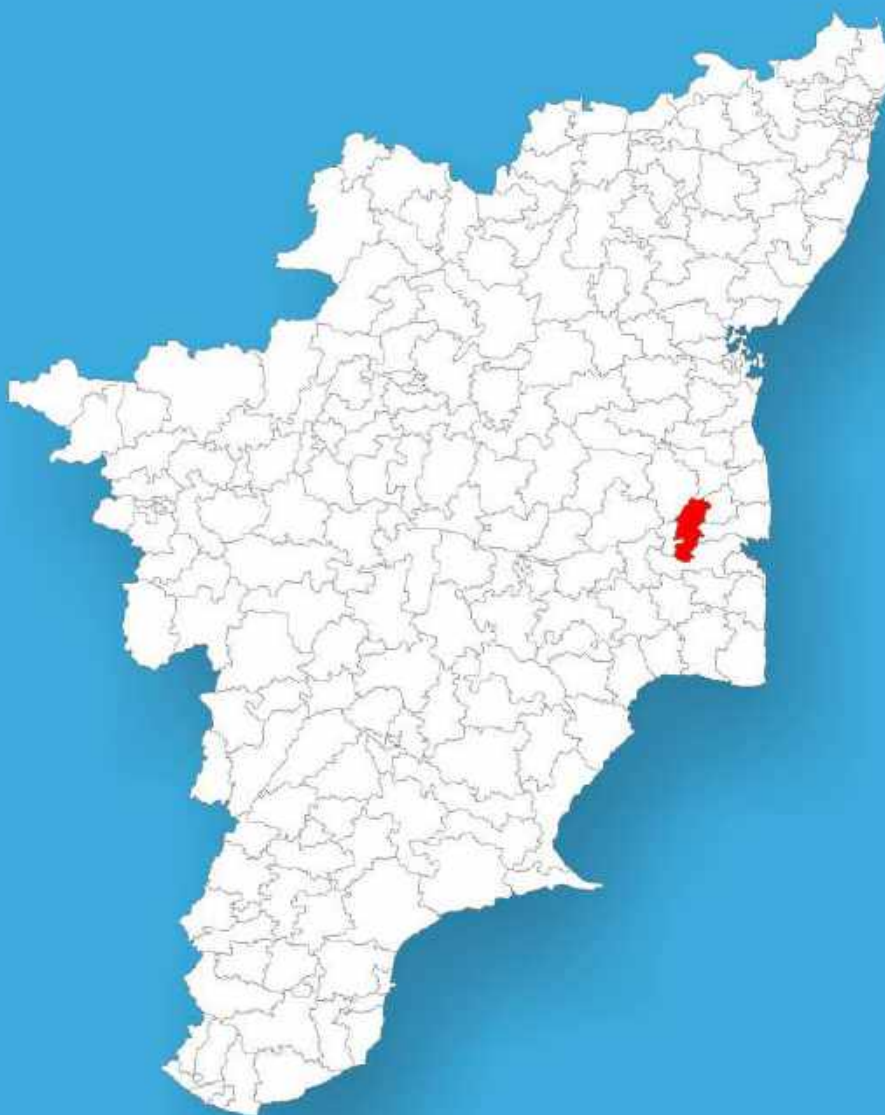




Tamil Nadu

Assembly Factbook™

Thiruvidadaimarudur Assembly Constituency



Key Electoral Data of Thiruvidadaimarudur
Assembly Constituency (Vidhan Sabha)



indiastatpublications

Tamil Nadu

Assembly Factbook™

Thiruvidaimarudur Assembly Constituency



Thiruvidaimarudur Vidhan Sabha

Editor & Director

Dr. R.K. Thukral

Research Editor

Dr. Shafeeq Rahman

Compiled, Researched and Published by Datanet India Pvt. Ltd.

D-100, 1st Floor,

Okhla Industrial Area, Phase-I,
New Delhi- 110020.

Ph.: 91-11- 43580781-84

Email : support@indiastatpublications.com

Website : www.indiastatelections.com

Online Book Store :

www.indiastatpublications.com

Report No. : AFB/TN-170-0125

ISBN : 978-93-5313-876-9

First Edition : January, 2018

Eighth Updated Edition : January, 2025

Price : Rs. 11500/-

US\$ 310

© Datanet India Pvt. Ltd.

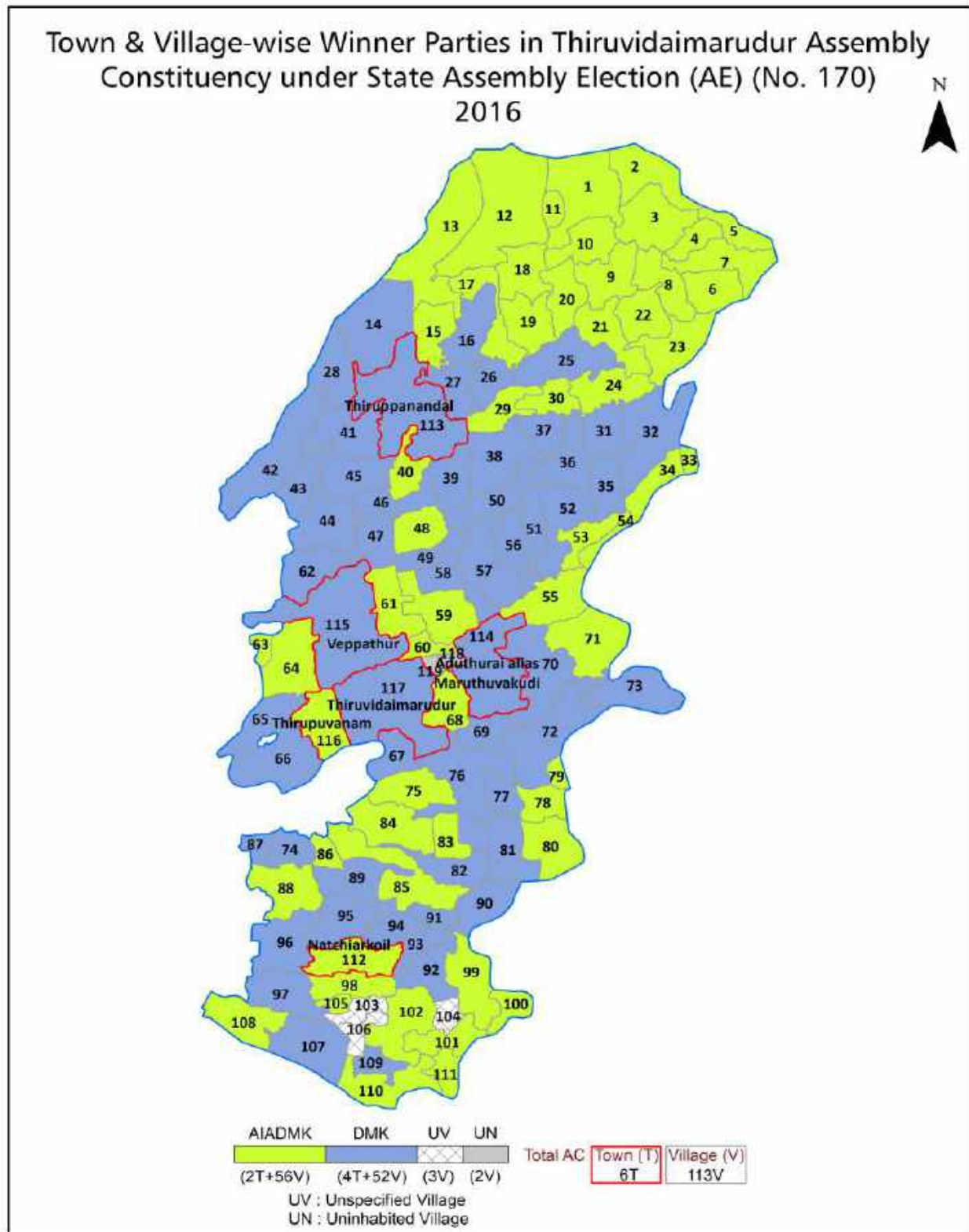
All rights reserved. No part of this book may be reproduced, stored in a retrieval system or transmitted in any form or by any means, mechanical photocopying, photographing, scanning, recording or otherwise without the prior written permission of the publisher. Please refer to Disclaimer at page no. 244 for the use of this publication.

Printed in India

Contents

No.	Particulars	Page No.
	Introduction	
1	Assembly Constituency - (Vidhan Sabha) at a Glance Features of Assembly as per Delimitation Commission of India (2008)	1-2
	Location and Political Maps	
2	Location Map Boundaries of Assembly Constituency - (Vidhan Sabha in District Boundaries of Assembly Constituency under Parliamentary Constituency - (Lok Sabha) Town & Village-wise Winner Parties- 2024, 2021, 2019, 2016, 2014, 2011 and 2009	3-11
	Administrative Setup (2011)	
3	District Sub-district Towns Villages Inhabited Villages Uninhabited Villages Village Panchayat Intermediate Panchayat	12-18
	Demographics (2011)	
4	Population Households Rural/Urban Population Towns and Villages by Population Size Sex Ratio (Total & 0-6 Years) Religious Population Social Population Literacy Rate	19-20
	Electoral Features	
5	Important Dates of Last Elections Held Electors by Gender Service Electors Voters Voters Turnout Polling Stations & Average Number of Electors per Polling Station Electors by Age Group Present Elected Representatives	21-26
	Historical Summary Election Results	
6	Vote Share of Major Parties Winning Margin (Number & Percentage) Polarity of Parties Summary Result of Assembly Segment of Parliamentary Elections 2024, 2019, 2014, 2009, 2004 and 1999 Summary Result of Assembly Elections 2021, 2016, 2011, 2006, 2001, 1996, 1991, 1989, 1984, 1980 and 1977	27-46
	Polling Station Level Election Results	
7	Name and Number of Polling Station 2024, 2021, 2019, 2016, 2014, 2011 and 2009 Polling Station-wise Electors, Voters & Voters Turnout 2024, 2021, 2019, 2016, 2014, 2011 and 2009 Polling Station wise Elections Results 2024, 2021, 2019, 2016, 2014, 2011 and 2009	47-223
	Share of Assembly Constituency	
8	Share of Assembly Constituency - (Vidhan Sabha) in State, District and Parliamentary Constituency - (Lok Sabha)	224
	Socio-Economic Amenities (2011)	
9	Access to Administrative Units Agricultural, Manufacturing and Industrial Commodities Demographic Indicators Education Health & Manpower Drinking Water Supply Sanitation Entertainment and Recreations Infrastructure Power Food Allocation Distribution and Marketing of Agriculture Commodities Infrastructure Transport and Road Infrastructure Communication Banking and Financial Services Land Use Irrigation Source	225-240
10	Abbreviation & Sources	241-243
11	Disclaimer	244

Location & Political Map



Administrative Setup

List of Village Panchayat & Intermediate Panchayat (Block) Name - 2011

Village Name	Village Panchayat Name	Intermediate Panchayat Name
Ammangudi	Ammangudi	Thiruvudaimarudur
Anakudi	Anakudi	Kumbakonam
Andalur	Vanduvancheri	Thiruvudaimarudur
Aralur	Aralur	Thiruppanandal
Athipakkam	Athipakkam	Thiruppanandal
Baskararajapuram	Maharajapuram	Thiruppanandal
Chidambaranathapuram	Chidambaranathapuram	Thiruppanandal
Elandurai	Elandurai	Thiruvudaimarudur
Enanallur	Enanallur	Thiruvudaimarudur
Govindapuram	Govindapuram	Thiruvudaimarudur
Injikollai	Injikollai	Thiruvudaimarudur
Irاندankattalai	Puthagaram	Thiruvudaimarudur
Irumoolai	Irumoolai	Thiruppanandal
Kadiramangalam	Kathiramangalam	Thiruppanandal
Kanjanur	Kanjanur	Thiruppanandal
Kannarakudi	Kannarakudi	Thiruppanandal
Karuppur	Karuppur	Thiruppanandal
Katchukattu	Mallapuram	Thiruvudaimarudur
Kattanagaram	Kattanagaram	Thiruppanandal
Kattur (Koohur)	Kattur (Koohur)	Thiruvudaimarudur
Kavanur	Kavanur	Thiruppanandal
Keelamanakudi	Aralur	Thiruppanandal
Keelasooriyamoolai	Keelasooriyamoolai	Thiruppanandal
Keeranur	Keeranur	Thiruvudaimarudur
Kilamandur	Keelamandur	Thiruppanandal
Koilramapuram	Koilramapuram	Thiruppanandal
Kondasamudram	Kondasamudram	Thiruppanandal
Koothanur	Koothanur	Thiruppanandal
Kothangudi	Kothangudi	Thiruvudaimarudur

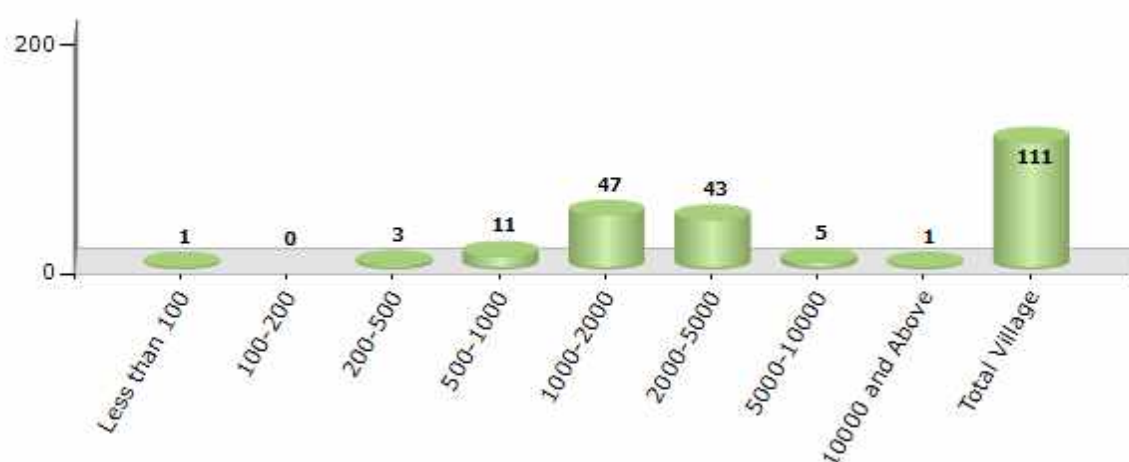
Contd....

Demographics

Number of Villages by Population Size - 2011

Less than 100	100-200	200-500	500-1000	1000-2000	2000-5000	5000-10000	10000 and Above	Total Village
1	0	3	11	47	43	5	1	111

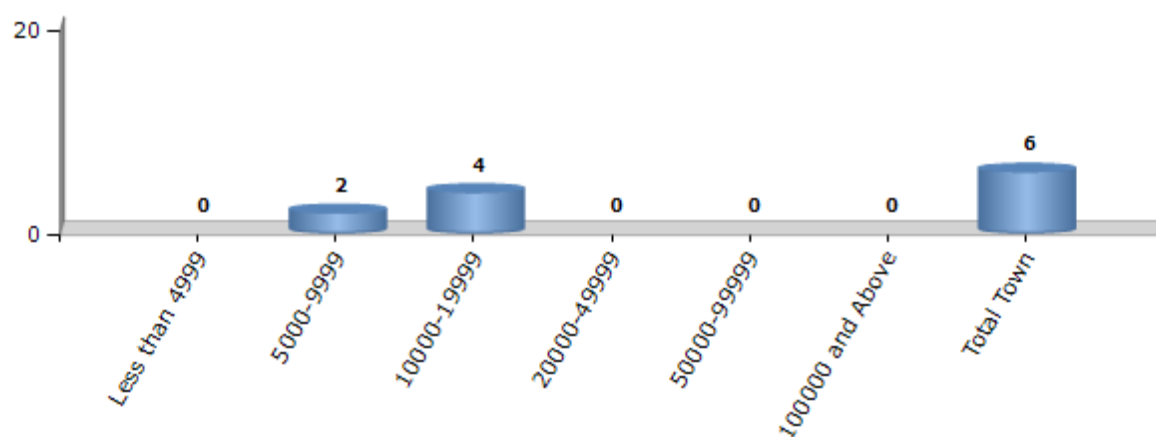
Number of Villages by Population Size - 2011



Number of Towns by Population Size - 2011

Less than 4999	5000-9999	10000-19999	20000-49999	50000-99999	100000 and Above	Total Town
0	2	4	0	0	0	6

Number of Towns by Population Size - 2011

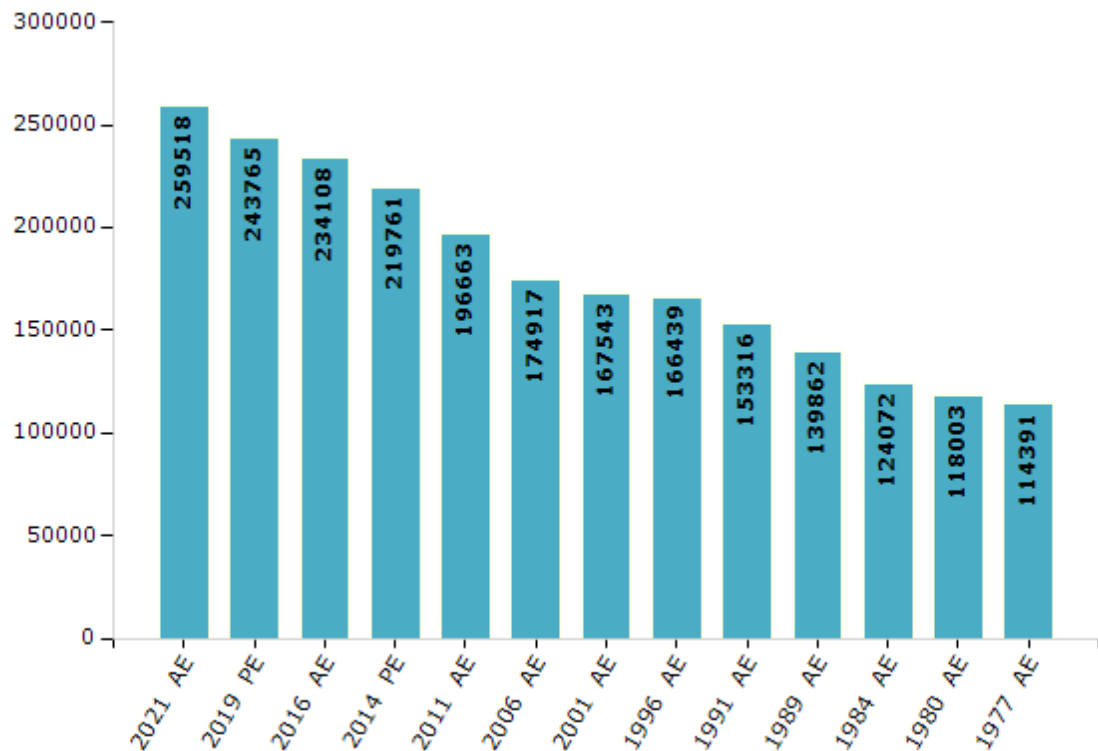


Electoral Features

Electors by Male & Female

Year	Male	Female	Others	Total	Year	Male	Female	Others	Total
2021 AE	128666	130837	15	259518	1999 PE	-	-	-	-
2019 PE	121721	122033	11	243765	1996 AE	84925	81514	-	166439
2016 AE	117957	116148	3	234108	1991 AE	78872	74444	-	153316
2014 PE	112219	107542	0	219761	1989 AE	71447	68415	-	139862
2011 AE	100535	96128	-	196663	1984 AE	63093	60979	-	124072
2009 PE	-	-	-	-	1980 AE	59603	58400	-	118003
2006 AE	88163	86754	-	174917	1977 AE	57682	56709	-	114391
2004 PE	-	-	-	-	1971 AE	-	-	-	-
2001 AE	85668	81875	-	167543	1967 AE	-	-	-	-

Number of Electors

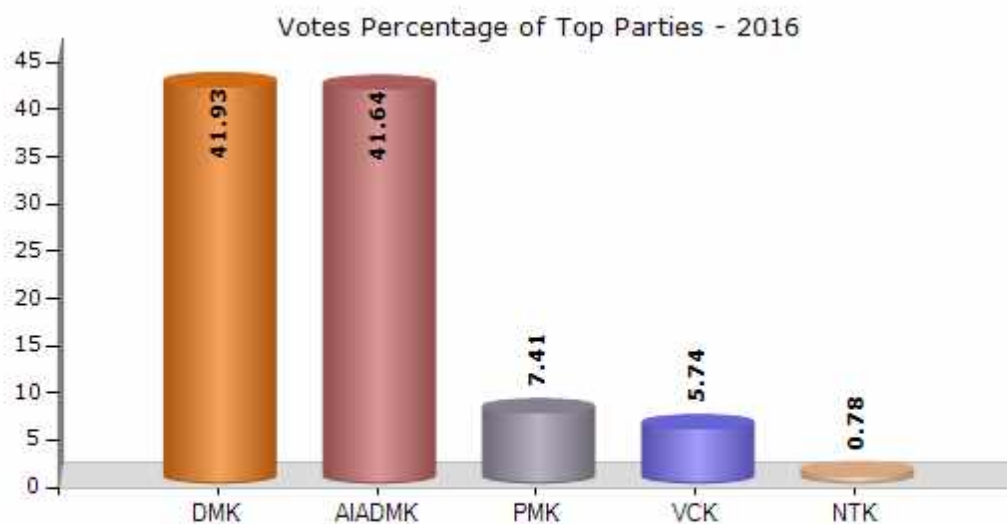


Note : AE : Assembly Election, PE : Assembly Segment of Parliamentary Election

Historical Summary Election Results

Summary Result of Assembly Election - 2016

Candidate Name	Party	Votes	Votes %
Chezhaan.Govi	DMK	77538	41.93
Settu.U	AIADMK	77006	41.64
Madahaiyan.R.S	PMK	13709	7.41
Vivekanandan.S	VCK	10622	5.74
Sulochanadevi.R	NTK	1437	0.78
Vasudevan.S	BJP	1321	0.71
Madhan.A	BSP	539	0.29
Manoharan.G	IND	495	0.27
Senthil Kumar.R	IND	142	0.08
Uthirapathi.G	IND	117	0.06
Indra.U	IND	104	0.06
	NOTA	1899	1.03



Polling Station Level Election Results

Number and Name of Polling Stations (PS) (2021)

Number of Polling Stations	Name of Polling Stations	Number of Polling Stations	Name of Polling Stations
1	Govt. High School, Main Building, West Wing, Northern Building,,Konulampallam 609807	21	Panchayat Union Elementary School, Western Building,North Facing East Portion. ,Serukadambur (Kovilramapuram) 612502
2	Government High School, Additional Building, Southern Portion, Facing North, Konulampallam 609807	22	Sri Thiyagarajar Aided Elementary School, South Face Building,,Thiruvembanallur (Kavanur) 609807
3	Govt. High School, Main Building, East Wing, Northern Face Building,,Konulampallam 609807	22A	Sri Thiyagarajar Aided Elementary School, South Face Building,,Thiruvembanallur (Kavanur) 609807
4	Panchayat Union Elementary School, North Face Building,, Vilathotti 609204	23	Govt. Hr. Sec School (Boys), Facing North, Room No. 1,,Pandanallur 609807
5	Panchayat Middle School,, Vettamangalam 609204	24	Government Higher Secondary School (Boys), North Face Building, Room No 2,Pandanallur 609807
6	Panchayat Union Elementary School ,West Wing, North Face New Building, East Portion,	25	Government Higher Secondary School (Boys), North Face Building, Room No 3, Pandanallur 609807
7	Panchayat Union Elementary School West Wing, North Face New Building, West Portion ,Marathurai 609204	26	Govt. Hr. Sec. School (Boys), Facing North, Room No. 4, Pandanallur 609807
8	Panchayat Union Primary School, Neikunnam, (Irumoolai) -609807	27	Vallalar Aided Elementary School, South Face Building,East Portion, Neikuppai 609807
8A	Panchayat Union Primary School, Neikunnam, (Irumoolai) -609807	28	Vallalar Aided Elementary School, North Building, South Face Building, western Portion ,Neikuppai 609807
9	Panchayat Union Primary School,New Building,Facing West,South Portion, Thittachery 609807	29	Gandhi Aided Elementary School, South Face Building,,Sozhiyavilagam 609204
10	Panchayat Union Primary School,New Building,Facing West,Noth Portion, Thittachery 609807	30	Panchyat Union Primary School,,Neivasal 609204
11	Saraswathi Aided Middle School,West Wing, East Face Building, Mullangudi 612502	31	Panchayat Union Primary School, North Face Building,Western Portion,Sayanapuram 609807
12	Saraswathi Aided Middle School,West Wing, East Face Building, North Portion, Mullangudi 612502	32	Panchayat Union Primary School, North Face Building, Eastern Portion, ,Sayanapuram 609807
13	Saraswathi Aided Middle School, Eastern Building ,West Facing South Portion,Mullangudi 612502	33	Panchayat Union Middle School, West Face Building,,Mozhaiyur 609807
14	Saraswathi Aided Middle School,Eastern Wing Northern Portion Building West Facing,Mullangudi 612502	34	Panchayat Union Middle School, South Building, North Facing,Mozhaiyur 609807
15	Panchayat Union Primary School, Eastern Building,Facing West, Anaikarai (Vinayakan Theru) 612502	35	Ramakrishna Aided Middle School North New Building West Face Building,Southern Portion,Keelakkattur 609807
16	Panchayat Union Primary School,Western Building,Facing East, Anaikarai (Vinayakan Theru) 612502	35A	Ramakrishna Aided Middle School North New Building West Face Building,Southern Portion,Keelakkattur 609807
17	Govt. Higher Secondary School,Middle Building, East Face Building,Anakkarai (Vinayakan Theru) 612502	36	Ramakrishna Aided Middle School North New Building West Face Building,,Keelakkattur 609807
18	Govt. Higher Secondary School, South Face North Building,,Anakkarai (Vinayakan Theru) 612502	37	Panchayat Office Building, Facing East, ,Melakkattur 609807
19	Panchayat Union Elementary School, New Building, Facing South,Manakkunnam 612502	38	Govt. High School New Building facing North,Western Portion, Kurichi 612504
20	Panchayat Union Elementary School, Western Building,North Facing West Portion. ,Serukadambur (Kovilramapuram) 612502	39	Govt.High School New Building facing North (Middle portion), Kurichi 612504

Contd....

Polling Station Level Election Results

Polling Station-wise Votes Secured by Overall Top Five Parties in Thiruvudaimarudur Assembly in Assembly Election (AE) under Mayiladuthurai Parliamentary Constituency in Tamil Nadu (2021)

Number of Polling Station	Winner - Chezhaan, Govi. (DMK)	Runner-up - Union Veeramani, S. (AIADMK)	3rd - Divya Bharathi, M. (NTK)	4th - Puratchi Mani, M. (BSP)	5th - Kudanthai Arasan, J. (AMMKMNKZ)	NOTA	Other	Total Votes Secured
34	216	166	25	1	6	0	2	416
35	292	94	28	0	1	3	4	422
35A	296	116	15	2	1	4	4	438
36	327	306	42	6	18	7	10	716
37	367	282	56	4	5	4	11	729
38	393	264	60	8	3	9	6	743
39	179	194	17	2	1	2	1	396
39A	186	204	8	0	0	5	5	408
40	276	346	21	20	5	4	9	681
41	538	92	18	1	22	1	0	672
42	174	192	7	6	3	4	4	390
43	238	186	14	2	5	6	1	452
44	375	253	29	6	2	10	4	679
45	409	366	46	4	1	3	2	831
46	173	149	9	2	1	2	2	338
47	157	208	6	35	1	4	2	413
47A	168	211	5	50	1	3	6	444
48	294	196	17	1	2	4	3	517
49	363	291	25	6	9	6	8	708
50	235	332	12	1	3	2	5	590
51	284	272	12	1	0	0	1	570
52	327	236	34	6	17	3	2	625
53	324	203	33	2	1	5	1	569
54	213	286	8	1	1	1	2	512
55	446	326	22	7	2	2	9	814
56	431	280	35	7	12	7	1	773
57	62	244	11	0	4	3	2	326
58	225	175	32	4	7	2	7	452
58A	220	229	16	3	2	3	4	477
59	439	172	28	66	3	2	8	718
60	177	136	28	14	1	2	3	361
60A	221	153	12	9	2	5	4	406
61	310	305	41	12	2	8	6	684
62	346	368	30	8	6	2	3	763
63	160	108	10	172	1	1	2	454

Contd....

Polling Station Level Election Results

Winner, Runner-up and 3rd Party Position & Winning Margin According to Polling Stations in Thiruvudaimarudur Assembly in Assembly Election (AE) under Mayiladuthurai Parliamentary Constituency in Tamil Nadu (2021)

Polling Station Number	Winner Party	Winner Votes (%)	Runner-up Party	Runner-up Votes (%)	Winning Margin Votes (%)	Third Party	Third Party Votes (%)	Other Votes (%)
67	DMK	309 (51.24)	AIADMK	164 (27.2)	145 (24.04)	BSP	104 (17.25)	26 (4.31)
68	DMK	314 (61.33)	AIADMK	161 (31.45)	153 (29.88)	NTK	20 (3.91)	17 (3.32)
69	AIADMK	332 (54.43)	DMK	244 (40)	88 (14.43)	NTK	25 (4.1)	9 (1.48)
70	AIADMK	353 (50)	DMK	294 (41.64)	59 (8.36)	AMMKMNKZ	32 (4.53)	27 (3.82)
71	DMK	241 (48.39)	AIADMK	201 (40.36)	40 (8.03)	NTK	43 (8.63)	13 (2.61)
71A	DMK	248 (52.1)	AIADMK	188 (39.5)	60 (12.6)	NTK	19 (3.99)	21 (4.41)
72	AIADMK	310 (43.06)	DMK	300 (41.67)	10 (1.39)	NTK	51 (7.08)	59 (8.19)
73	DMK	259 (48.78)	AIADMK	171 (32.2)	88 (16.58)	NTK	65 (12.24)	36 (6.78)
73A	AIADMK	257 (47.5)	DMK	236 (43.62)	21 (3.88)	NTK	24 (4.44)	24 (4.44)
74	AIADMK	382 (60.16)	DMK	211 (33.23)	171 (26.93)	NTK	25 (3.94)	17 (2.68)
75	DMK	406 (53.35)	AIADMK	314 (41.26)	92 (12.09)	NTK	27 (3.55)	14 (1.84)
76	DMK	177 (50)	AIADMK	116 (32.77)	61 (17.23)	NTK	53 (14.97)	8 (2.26)
76A	DMK	221 (55.81)	AIADMK	127 (32.07)	94 (23.74)	NTK	40 (10.1)	8 (2.02)
77	DMK	304 (52.69)	AIADMK	202 (35.01)	102 (17.68)	NTK	52 (9.01)	19 (3.29)
78	DMK	194 (47.2)	AIADMK	166 (40.39)	28 (6.81)	NTK	36 (8.76)	15 (3.65)
79	DMK	197 (54.42)	AIADMK	131 (36.19)	66 (18.23)	NTK	23 (6.35)	11 (3.04)
79A	DMK	231 (54.35)	AIADMK	163 (38.35)	68 (16)	NTK	20 (4.71)	11 (2.59)
80	AIADMK	337 (52.25)	DMK	252 (39.07)	85 (13.18)	NTK	34 (5.27)	22 (3.41)
81	AIADMK	333 (53.03)	DMK	264 (42.04)	69 (10.99)	NTK	22 (3.5)	9 (1.43)
82	AIADMK	290 (51.06)	DMK	231 (40.67)	59 (10.39)	NTK	30 (5.28)	17 (2.99)
83	AIADMK	331 (50.15)	DMK	264 (40)	67 (10.15)	BSP	41 (6.21)	24 (3.64)
84	DMK	533 (68.86)	AIADMK	180 (23.26)	353 (45.6)	NTK	41 (5.3)	20 (2.58)
85	AIADMK	216 (50.82)	DMK	164 (38.59)	52 (12.23)	NTK	30 (7.06)	15 (3.53)
85A	AIADMK	232 (53.58)	DMK	162 (37.41)	70 (16.17)	NTK	23 (5.31)	16 (3.7)
86	DMK	257 (48.86)	AIADMK	205 (38.97)	52 (9.89)	NTK	43 (8.17)	21 (3.99)
86A	DMK	254 (46.44)	AIADMK	251 (45.89)	3 (0.55)	NTK	16 (2.93)	26 (4.75)
87	DMK	295 (49.66)	AIADMK	265 (44.61)	30 (5.05)	NTK	22 (3.7)	12 (2.02)
88	DMK	266 (51.15)	AIADMK	237 (45.58)	29 (5.57)	NTK	16 (3.08)	1 (0.19)
89	DMK	468 (69.33)	AIADMK	153 (22.67)	315 (46.66)	NTK	25 (3.7)	29 (4.3)
90	DMK	331 (53.47)	AIADMK	254 (41.03)	77 (12.44)	BSP	17 (2.75)	17 (2.75)
91	DMK	323 (59.7)	AIADMK	176 (32.53)	147 (27.17)	NTK	25 (4.62)	17 (3.14)
92	DMK	290 (49.15)	AIADMK	234 (39.66)	56 (9.49)	NTK	32 (5.42)	34 (5.76)
93	AIADMK	252 (54.19)	DMK	189 (40.65)	63 (13.54)	NTK	13 (2.8)	11 (2.37)
94	DMK	374 (46.81)	AIADMK	358 (44.81)	16 (2)	NTK	49 (6.13)	18 (2.25)
95	AIADMK	273 (54.6)	DMK	202 (40.4)	71 (14.2)	NTK	12 (2.4)	13 (2.6)
96	DMK	378 (52.87)	AIADMK	290 (40.56)	88 (12.31)	NTK	32 (4.48)	15 (2.1)
97	DMK	230 (52.63)	AIADMK	166 (37.99)	64 (14.64)	CPI(ML)(L)	16 (3.66)	25 (5.72)

Contd....

Socio-Economic Amenities - Rural

Access to Education Facilities

Particulars	Number of Villages (% of Population)				
	Available	Not Available	If Not Available (Distance of Nearest Facility)		
			A	B	C
Govt. Primary School	93 (86)	18 (14)	5 (1)	1 (0)	0 (0)
Private Primary School	34 (40)	77 (60)	0 (0)	0 (0)	0 (0)
Govt. Middle School	45 (49)	66 (51)	46 (31)	9 (7)	0 (0)
Private Middle School	14 (23)	97 (77)	3 (2)	0 (0)	0 (0)
Govt. Secondary School	10 (13)	101 (87)	56 (51)	27 (20)	0 (0)
Private Secondary School	3 (7)	108 (93)	7 (5)	8 (5)	0 (0)
Govt. Senior Secondary School	3 (6)	108 (94)	52 (48)	39 (31)	0 (0)
Private Senior Secondary School	2 (5)	109 (95)	4 (3)	11 (7)	0 (0)
Govt. Arts and Science Degree College	0 (0)	111 (100)	0 (0)	3 (3)	12 (9)
Private Arts and Science Degree College	0 (0)	111 (100)	16 (17)	39 (35)	41 (35)
Govt. Engineering College	0 (0)	111 (100)	0 (0)	0 (0)	0 (0)
Private Engineering College	3 (5)	108 (95)	14 (14)	30 (28)	64 (54)
Govt. Medicine College	0 (0)	111 (100)	0 (0)	0 (0)	70 (63)
Private Medicine College	0 (0)	111 (100)	0 (0)	0 (0)	41 (37)
Govt. Management Institute	0 (0)	111 (100)	0 (0)	0 (0)	0 (0)
Private Management Institute	0 (0)	111 (100)	4 (7)	13 (14)	94 (79)
Govt. Polytechnic	0 (0)	111 (100)	0 (0)	0 (0)	0 (0)
Private Polytechnic	0 (0)	111 (100)	15 (17)	42 (39)	54 (44)
Govt. Vocational Training School/ITI	0 (0)	111 (100)	0 (0)	0 (0)	0 (0)
Private Vocational Training School/ITI	1 (1)	110 (99)	26 (25)	50 (43)	34 (31)
Govt. Non Formal Training Centre	93 (86)	18 (14)	9 (5)	9 (10)	0 (0)
Private Non Formal Training Centre	0 (0)	111 (100)	0 (0)	0 (0)	0 (0)
Govt. School For Disabled	0 (0)	111 (100)	0 (0)	0 (0)	0 (0)
Private School For Disabled	0 (0)	111 (100)	4 (7)	23 (19)	84 (74)
Government Others	0 (0)	111 (100)	0 (0)	0 (0)	0 (0)
Private Others	0 (0)	111 (100)	0 (0)	0 (0)	0 (0)

Note : Distance A : Less than 5 km; B : Between 5-10 km; C : 10+ km.; Source : Data Analysis is based on 2011 Census.

DISCLAIMER

The Terms of Use and Disclaimer of Datanet India Private Limited (hereinafter referred to as "Datanet") for use of this analysis report of **Thiruvidaimarudur Assembly Constituency (Thiruvidaimarudur Vidhan Sabha)** :-

1. **Assembly Factbook™** is a Registered Trade Mark owned by Datanet.
2. All the maps are sketched and graphical representation only and have not been drawn to the scale and also not to represent the actual geographical area or boundary of the unit.
3. The data for the aforesaid analysis is based on authentic sources and has been culled from the various publications of Census, CSO and NSSO for district and block level data, various central and state government departments, Central & State Elections Commissions and the concerned Returning Officers' releases, Electoral Rolls, Election results and allied publications, internal assessment, surveys, estimates and analysis. Therefore, certain adjustment of data at micro level may have been done to arrive closer to the macro data.
4. Data have been provided on an "As Is" and "As AVAILABLE" basis
5. The colours shown in the maps or diagram and charts of a particular party, alliance or AC are indicative and do not represent them.
6. This publication which includes maps, sheets, graphs and data would be the property under copyright of Datanet only. The user may use these for its internal study, analysis and research purposes. It's public display, re-selling or any commercial uses by the user are not allowed.
7. Datanet has taken due care and caution in compilation and processing of data and allied information, but does not guarantee the accuracy, adequacy or completeness of any information/analysis and will be not responsible for any errors or omissions or for the results obtained from the use of such information/analysis.
8. All the contents for the publication have been culled from various authentic sources and Datanet reasonably believes such sources to be reliable, but does not make any representations, express or implied as to the accuracy or fitness of use of such information. The information or contents of the information/analysis do not constitute advice and should not be relied upon in making (or refraining from making) any decision. Any reliance placed upon the information provided by Datanet is the sole responsibility and strictly at the user's risk.
9. In no event will Datanet be liable for any damages (including, without limitation, damages for loss of business projects, or loss of profits) arising in contract, tort or otherwise from the use of or inability to use any of its contents, or from any action taken (or refrained from being taken) as a result of using the analysis or any of its contents. Datanet its directors, owners, editors, officials, employees, distributor and agents or any associate will not be liable for any errors in the information contained or any consequences arising from the use of the contents of the provided information/analysis.
10. If any provision of these terms and conditions is held invalid or illegal or unenforceable for any reason by any court of competent jurisdiction, such provision shall be severed and the remainder of provisions of the terms and conditions shall continue in full force and effect as if the Term of Use had been executed with the invalid, illegal or unenforceable provision eliminated.
11. If there are any discrepancies in the information provided, please bring it to attention of Datanet for suitable rectification measures.

Buy Online This Complete Book At
Datanet India eBooks Store

www.indiastatpublications.com

or go directly at

[http://www.indiastatpublications.com/
Assembly_factbook/Tamil_Nadu/Mayiladuthurai/
Thiruvidaimarudur](http://www.indiastatpublications.com/Assembly_factbook/Tamil_Nadu/Mayiladuthurai/Thiruvidaimarudur)

 **indiastat**elections

ISBN : 978-93-5313-876-9

