



Tamil Nadu

Assembly Factbook™

Nagapattinam Assembly Constituency

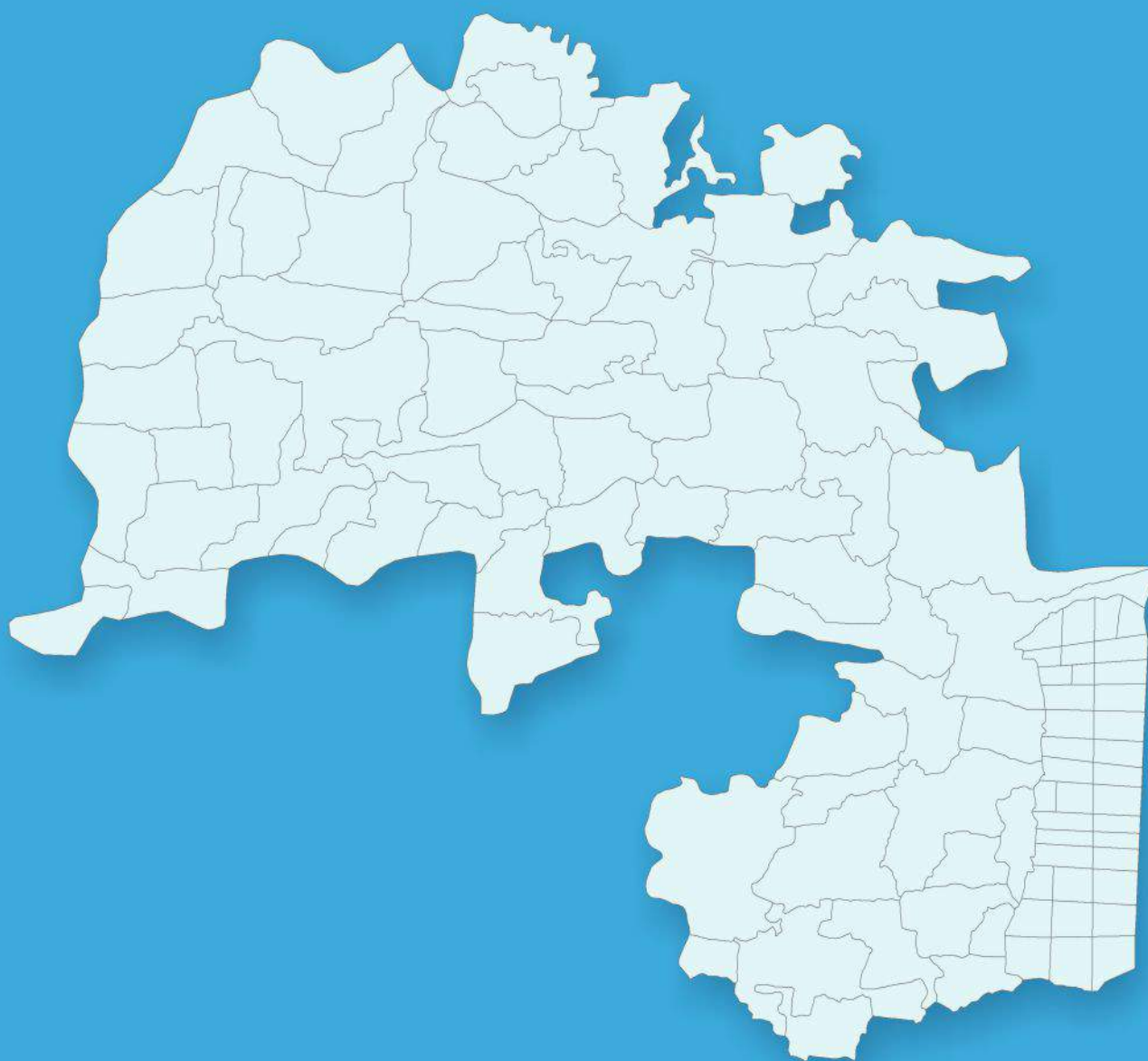


Key Electoral Data of Nagapattinam
Assembly Constituency (Vidhan Sabha)

Tamil Nadu

Assembly Factbook™

Nagapattinam Assembly Constituency



Nagapattinam Vidhan Sabha

Editor & Director

Dr. R.K. Thukral

Research Editor

Dr. Shafeeq Rahman

Compiled, Researched and Published by Datanet India Pvt. Ltd.

D-100, 1st Floor,

Okhla Industrial Area, Phase-I,
New Delhi- 110020.

Ph.: 91-11- 43580781-84

Email : support@indiastatpublications.com

Website : www.indiastatelections.com

Online Book Store :

www.indiastatpublications.com

Report No. : AFB/TN-163-0125

ISBN : 978-93-5313-803-5

First Edition : January, 2018

Eighth Updated Edition : January, 2025

Price : Rs. 11500/-

US\$ 310

© Datanet India Pvt. Ltd.

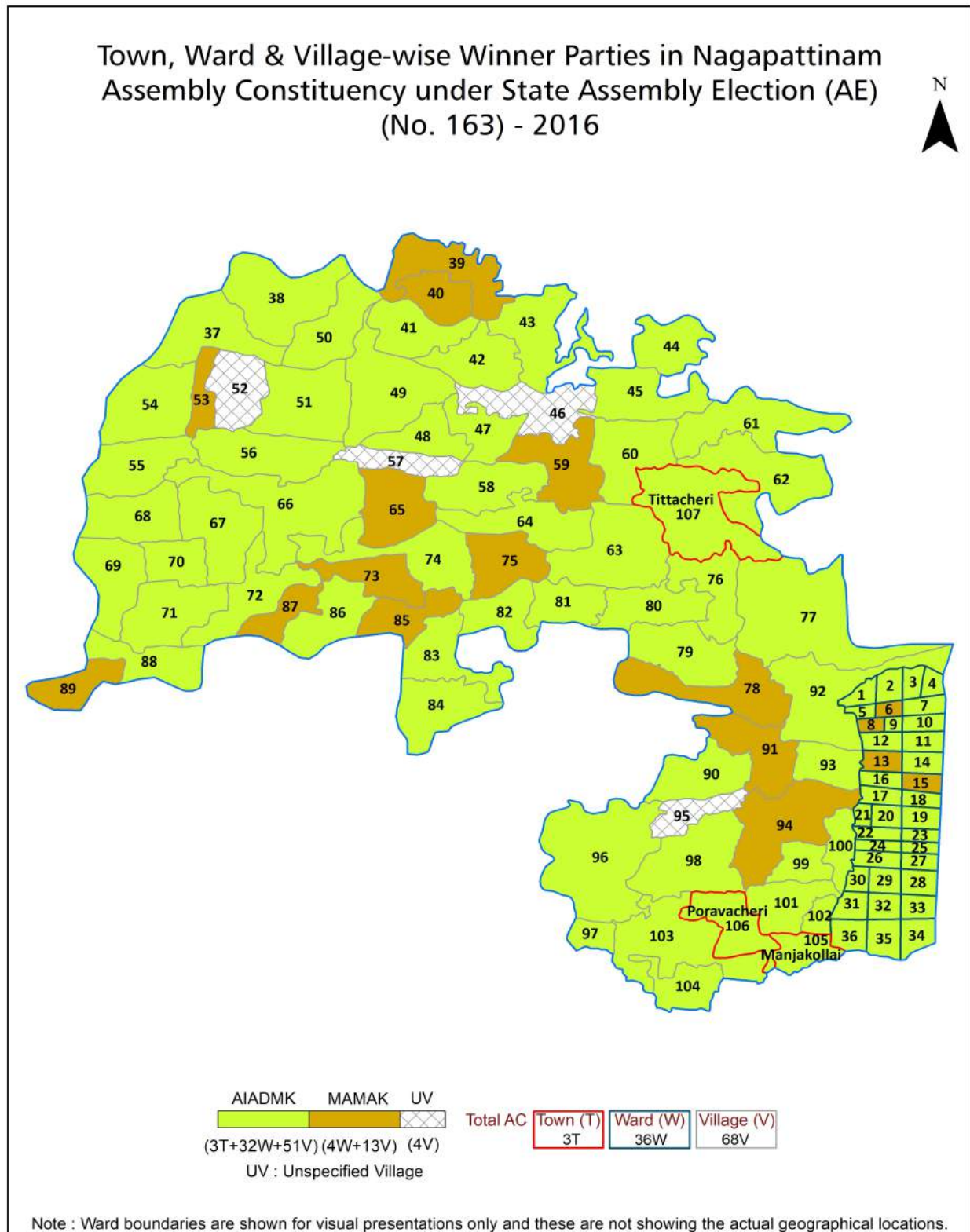
All rights reserved. No part of this book may be reproduced, stored in a retrieval system or transmitted in any form or by any means, mechanical photocopying, photographing, scanning, recording or otherwise without the prior written permission of the publisher. Please refer to Disclaimer at page no. 209 for the use of this publication.

Printed in India

Contents

No.	Particulars	Page No.
	Introduction	
1	Assembly Constituency - (Vidhan Sabha) at a Glance Features of Assembly as per Delimitation Commission of India (2008)	1-2
	Location and Political Maps	
2	Location Map Boundaries of Assembly Constituency - (Vidhan Sabha) in District Boundaries of Assembly Constituency under Parliamentary Constituency - (Lok Sabha) Town, Ward & Village-wise Winner Parties- 2024, 2021, 2019, 2016, 2014, 2011 and 2009	3-11
	Administrative Setup (2011)	
3	District Sub-district Towns Villages Inhabited Villages Uninhabited Villages Village Panchayat Intermediate Panchayat	12-16
	Demographics (2011)	
4	Population Households Rural/Urban Population Towns, Ward and Villages by Population Size Sex Ratio (Total & 0-6 Years) Religious Population Social Population Literacy Rate	17-19
	Electoral Features	
5	Important Dates of Last Elections Held Electors by Gender Service Electors Voters Voters Turnout Polling Stations & Average Number of Electors per Polling Station Electors by Age Group Present Elected Representatives	20-25
	Historical Summary Election Results	
6	Vote Share of Major Parties Winning Margin (Number & Percentage) Polarity of Parties Summary Result of Assembly Segment of Parliamentary Elections 2024, 2019, 2014, 2009, 2004 and 1999 Summary Result of Assembly Elections 2021, 2016, 2011, 2006, 2001, 1996, 1991, 1989, 1984, 1980, 1977, 1971 and 1967	26-47
	Polling Station Level Election Results	
7	Name and Number of Polling Station 2024, 2021, 2019, 2016, 2014, 2011 and 2009 Polling Station-wise Electors, Voters & Voters Turnout 2024, 2021, 2019, 2016, 2014, 2011 and 2009 Polling Station wise Elections Results 2024, 2021, 2019, 2016, 2014, 2011 and 2009	48-188
	Share of Assembly Constituency	
8	Share of Assembly Constituency - (Vidhan Sabha) in State, District and Parliamentary Constituency - (Lok Sabha)	189
	Socio-Economic Amenities (2011)	
9	Access to Administrative Units Agricultural, Manufacturing and Industrial Commodities Demographic Indicators Education Health & Manpower Drinking Water Supply Sanitation Entertainment and Recreations Infrastructure Power Food Allocation Distribution and Marketing of Agriculture Commodities Infrastructure Transport and Road Infrastructure Communication Banking and Financial Services Land Use Irrigation Source	190-205
10	Abbreviation & Sources	206-208
11	Disclaimer	209

Location & Political Map



Administrative Setup

List of Village Panchayat & Intermediate Panchayat (Block) Name - 2011

Village Name	Village Panchayat Name	Intermediate Panchayat Name
Adalaiyur	Adalaiyur	Thirumarugal
Agarakondagai	Agarakondagai	Thirumarugal
Alathur	Alathur	Thirumarugal
Ambal	Ambal	Thirumarugal
Andanapettai (Part)	Andanapettai	Nagapattinam
Arulmuzhithevan	Alathur	Thirumarugal
Enangudi	Enankudi	Thirumarugal
Ervadi	Ervadi	Thirumarugal
Gopurajapuram	Gopurajapuram	Thirumarugal
Idaiyathangudi	Idaiyathangudi	Thirumarugal
Ilandambanur	Perungadambanur	Nagapattinam
Iravancheri	Eravancheri	Thirumarugal
Ivanallur	Ivanallur	Nagapattinam
Kangalancheri	Kangalancheri	Thirumarugal
Karaiyur	Karaiyur	Thirumarugal
Kattumavadi	Kattumavadi	Thirumarugal
kayattur	Enankudi	Thirumarugal
Kidamangalam	Idaiyathangudi	Thirumarugal
Kilabudanur	Kilabudanur	Thirumarugal
Kilathanjavur	Keezhathanjavur	Thirumarugal
Kongaryanallur	Kongarayanallur	Thirumarugal
Kottamangalam	Kottamangalam	Thirumarugal
Kottapadi	Ervadi	Thirumarugal
Kottarakkudi	Kottarakkudi	Thirumarugal
Kottur	Kottur	Thirumarugal
Kuruvadi	Polagam	Thirumarugal
Kuttalam	Kuttalam	Thirumarugal
Madirimangalam	Puttagaram	Thirumarugal
Marungur	Marungur	Thirumarugal

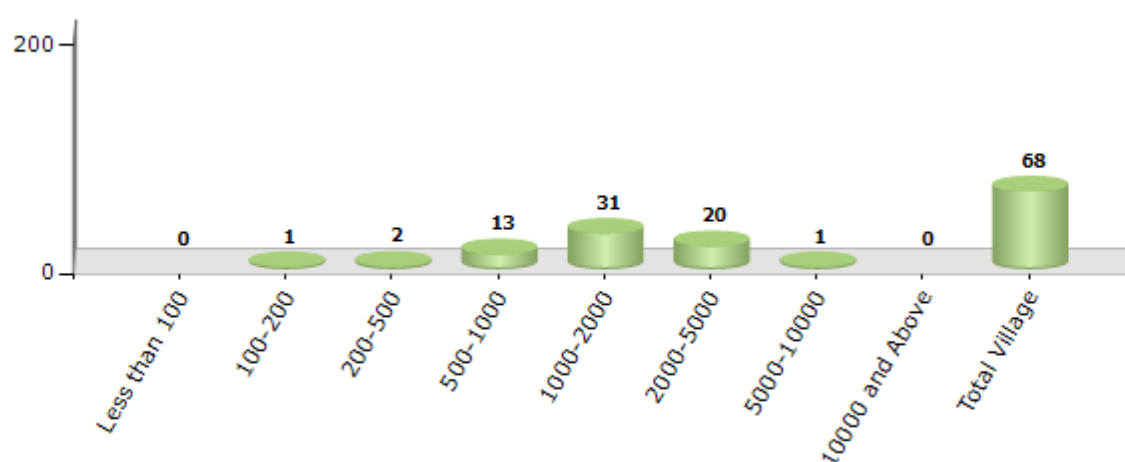
Contd....

Demographics

Number of Villages by Population Size - 2011

Less than 100	100-200	200-500	500-1000	1000-2000	2000-5000	5000-10000	10000 and Above	Total Village
0	1	2	13	31	20	1	0	68

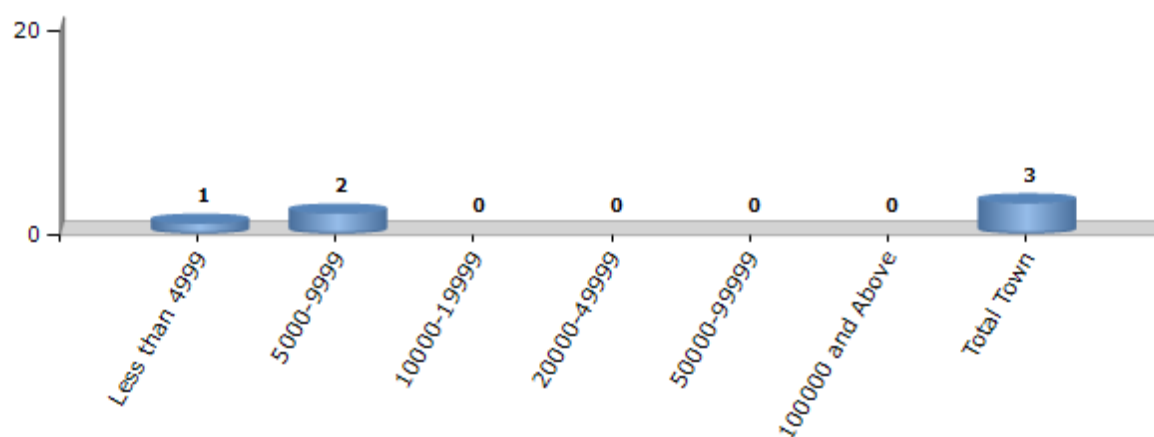
Number of Villages by Population Size - 2011



Number of Towns by Population Size - 2011

Less than 4999	5000-9999	10000-19999	20000-49999	50000-99999	100000 and Above	Total Town
1	2	0	0	0	0	3

Number of Towns by Population Size - 2011



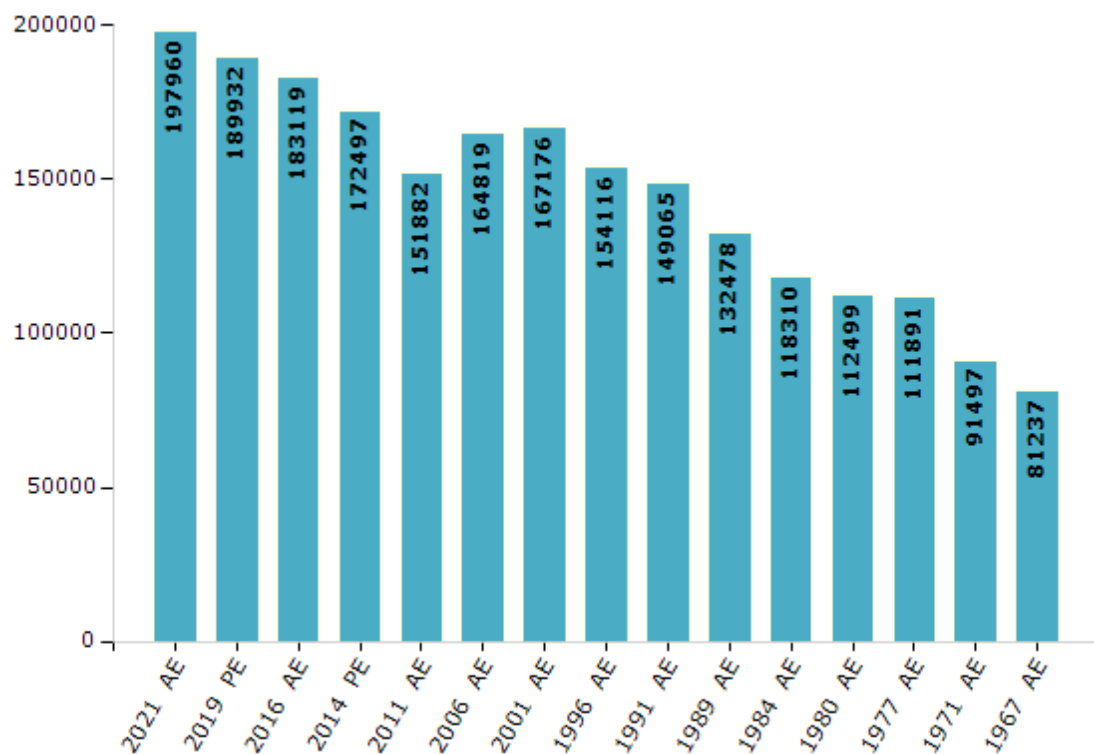
Electoral Features

Electors by Male & Female

Year	Male	Female	Others	Total
2021 AE	95878	102072	10	197960
2019 PE	92384	97542	6	189932
2016 AE	89710	93408	1	183119
2014 PE	85269	87228	0	172497
2011 AE	75290	76592	-	151882
2009 PE	-	-	-	-
2006 AE	81504	83315	-	164819
2004 PE	-	-	-	-
2001 AE	83619	83557	-	167176

Year	Male	Female	Others	Total
1999 PE	-	-	-	-
1996 AE	77413	76703	-	154116
1991 AE	75371	73694	-	149065
1989 AE	66696	65782	-	132478
1984 AE	59095	59215	-	118310
1980 AE	56214	56285	-	112499
1977 AE	55960	55931	-	111891
1971 AE	44861	46636	-	91497
1967 AE	-	-	-	81237

Number of Electors



Note : AE : Assembly Election, PE : Assembly Segment of Parliamentary Election

Historical Summary Election Results

Summary Result of Assembly Election - 2016

Candidate Name	Party	Votes	Votes %
Thamimun Ansari.M	AIADMK	64903	48.28
Mohamed Jafarullah.A	MAMAK	44353	32.99
Dhameem Ansari Sahib.A.B	CPI	11088	8.25
Nethaji.K	BJP	6005	4.47
Niraintha Selvam.T	NTK	1557	1.16
Balraj.A	PMK	1036	0.77
Jabarullah.J	IND	1018	0.76
Bhashgaran.N.P	IND	675	0.5
Prem.S	IND	635	0.47
Mahendran.R	AIFB	390	0.29
Dr.Sundaravadivelan.T	SHS	330	0.25
Vijayendran.J	IND	225	0.17
Thamimul Ansari.A	IND	222	0.17
Senthilkumar.V	IND	205	0.15
Kesavaraj.A	TMMK	201	0.15
Kulothungan.V	IND	167	0.12
Sundararaman	IND	166	0.12
Panneerselvam.R	BSP	139	0.1
Durai.V	MKAT	128	0.1
	NOTA	996	0.74

Polling Station Level Election Results

Number and Name of Polling Stations (PS) (2021)

Number of Polling Stations	Name of Polling Stations	Number of Polling Stations	Name of Polling Stations
1	P.U.E.School Kongarayanallur 609503, RCC Building West Facing	20	Panchayat Union Primary School East side Terraced Building (West Facing) North Side Room Puragramam 609703 Kattumavadi, Kattumavadi
2	Government Higher Secondary School Ambal 609503, RCC Building West Facing	21	Govt. Hr. Sec. School Thittacheri 609 703, North Facing West Old Terraced Building 3rd Room From East
3	Government Higher Secondary School Ambal 609503, West Facing South Side New Building North Portion	22	Government High School, Thittachery 609 703 North Facing, Computer Room NO.1, West Portion.
4	Panchayat Union Middle School East Side Terraced Building North Room West Facing, Porakkudi, Porakkudi	23	Government High School, Thittachery, 609 703. West Facing, Middle Portion Room No.5
5	Panchayat Union Middle School Porakkudi, East Side Terraced Building South Side Room West Facing	24	Govt. Hr. Sec. School Thittacheri 609 703, East Facing Western Side 2nd Room From South
6	P.U.E.School Ervadi, South Mangalore Tiled Building Western Portion	25	Panchayat Union Elecmetary School, Thittachery, 609 703. East Facing, North Portion.
7	P.U.E.School Ervadi 609601, Mangalore Tiled Building Eastern Portion	25A	Panchayat Union Elecmetary School, Thittachery, 609 703. East Facing, North Portion.
8	G.H.School Ganapathipuram, Mainbuilding Eastern Portion	26	Panchayat Union Elecmetary School, Thittachery, 609 703. East Facing, South Portion
8A	G.H.School Ganapathipuram, Mainbuilding Eastern Portion	27	Govt. Hr. Sec. School Thittacheri 609 703, West Facing, South Portion, Room No.15, East Side.
9	G.H.School Ganapathipuram 609601, West Building Eastern Portion	28	Govt. Hr. Sec. School Thittacheri 609 703, North Side Building South Facing
10	P.U.E.School Sheshamoolai 609 702, New Terraced Building, East Facing	29	Govt. Hr. Sec. School Thittacheri 609 703, North Side Building South Facing
10A	P.U.E.School Sheshamoolai 609 702, New Terraced Building, East Facing	30	P.U.E.School North Side New RCC Building South Portion, Siyathamangai
11	P.U.E.School Terraced Building Western Side Room, Western Portion South Facing Building, Alathur	31	P.U.E.School Seeyathamangai 609 702, Terraced Building
12	P.U.E.School Terraced Building Eastern Side Room South Facing, Eastern Portion South Facing Building, Alathur	32	P.U.M.School Pandaravadai 609 702, Terraced Building Main Building
13	Sakthi Aided Ele School Panangkattur 609 703, Eastern Portion South Facing Building, Panangattur	33	Govt High School Keelapozhagam 609 702, South Facing Terraced Building Eastern Portion
14	Sakthi Aided Ele School Panangkattur 609 703, Middle Portion South Facing Building, Panangattur	34	Pachayat Union Elementary School, South Facing RCC Building West Portion
15	Sri Sowriraja Aided Primary School Agarakondhakai, Mangalore Tiled Main Building Western Portion	35	P.U.E.School Kuruvadi 609702, North Side Building West Facing
16	Thiru thondar Aided Middle School South Side Tiled Building, South Facing Tiled Building, Vazhmangalam	36	P.U.E.School Thirupugalur, North Facing Northern Building North Side Mangalore Tiled
17	Panchayat Union Primary School Southern Terraced Building (North Facing) Puragramam 609703 Kattumavadi, North Facing South Portion Terraced Building	37	P.U.E.School Thirupugalur 609704, North Facing Northern Building Mangalore Tiled West Side Room
18	Panchayat Union Primary School Southern West Side New Building (North Facing) West side Room Puragramam 609703 Kattumavadi, Kattumavadi	38	P.U.E.School Thirupugalur 609 704, North Facing East Side Room South Building Terraced Roof
19	Panchayat Union Primary School East Terraced Building (West Facing) Puragramam 609703 Kattumavadi, Kattumavadi	39	P.U.E.School Thirupugalur 609 704, Southern Side Building West side Room North Facing

Contd....

Polling Station Level Election Results

Polling Station-wise Votes Secured by Overall Top Five Parties in Nagapattinam Assembly in Assembly Election (AE) under Nagapattinam Parliamentary Constituency in Tamil Nadu (2021)

Number of Polling Station	Winner - J. Mohamed Shanavas (VCK)	Runner-up - Thanka. Kathiravan (AIADMK)	3rd - S. Augustine Arputharaj (NTK)	4th - C. Manjula (AMMKMNKZ)	5th - Syed Anas Mohideen Sahip (MNM)	NOTA	Other	Total Votes Secured
33	274	266	63	17	8	3	9	640
34	258	283	60	0	12	3	3	619
35	305	458	71	5	6	3	3	851
36	312	114	30	1	3	2	6	468
37	171	224	40	34	2	5	7	483
38	206	270	42	11	2	3	5	539
39	243	263	32	4	0	3	7	552
40	374	61	30	3	4	0	2	474
41	273	257	39	10	2	5	5	591
42	341	317	60	3	10	2	12	745
43	184	438	69	9	6	4	6	716
44	309	197	31	5	11	3	4	560
45	281	279	43	3	3	3	7	619
46	315	216	19	12	7	3	1	573
47	245	286	45	1	10	6	10	603
48	368	53	8	9	1	1	2	442
49	368	129	23	32	0	1	10	563
50	218	50	15	4	1	1	4	293
50A	299	57	18	6	1	1	5	387
51	202	141	8	19	3	0	2	375
51A	252	181	13	7	3	1	6	463
52	382	327	27	13	2	4	5	760
53	307	243	38	5	1	3	4	601
54	342	250	22	1	0	4	8	627
55	321	49	5	1	0	3	3	382
56	269	303	60	5	0	3	4	644
57	212	168	47	12	5	3	4	451
57A	218	207	35	8	5	2	5	480
58	279	292	39	24	2	6	7	649
59	266	364	13	5	1	5	13	667
60	328	297	24	4	2	2	7	664
61	213	206	37	7	10	14	3	490
62	218	342	47	7	10	2	6	632
63	182	255	35	6	10	5	5	498
64	234	276	46	13	13	3	3	588

Contd....

Polling Station Level Election Results

Winner, Runner-up and 3rd Party Position & Winning Margin According to Polling Stations in Nagapattinam Assembly in Assembly Election (AE) under Nagapattinam Parliamentary Constituency in Tamil Nadu (2021)

Polling Station Number	Winner Party	Winner Votes (%)	Runner-up Party	Runner-up Votes (%)	Winning Margin Votes (%)	Third Party	Third Party Votes (%)	Other Votes (%)
65	VCK	286 (45.32)	AIADMK	274 (43.42)	12 (1.9)	NTK	49 (7.77)	22 (3.49)
66	AIADMK	238 (51.63)	VCK	183 (39.7)	55 (11.93)	NTK	28 (6.07)	12 (2.6)
67	AIADMK	380 (48.41)	VCK	333 (42.42)	47 (5.99)	NTK	47 (5.99)	25 (3.18)
68	VCK	367 (48.42)	AIADMK	347 (45.78)	20 (2.64)	NTK	21 (2.77)	23 (3.03)
69	VCK	376 (50.33)	AIADMK	288 (38.55)	88 (11.78)	NTK	34 (4.55)	49 (6.56)
70	VCK	293 (50.87)	AIADMK	249 (43.23)	44 (7.64)	NTK	21 (3.65)	13 (2.26)
71	AIADMK	189 (46.44)	VCK	178 (43.73)	11 (2.71)	NTK	13 (3.19)	27 (6.63)
71A	AIADMK	209 (49.76)	VCK	175 (41.67)	34 (8.09)	NTK	10 (2.38)	26 (6.19)
72	VCK	358 (51.14)	AIADMK	267 (38.14)	91 (13)	NTK	44 (6.29)	31 (4.43)
73	AIADMK	301 (47.03)	VCK	287 (44.84)	14 (2.19)	NTK	33 (5.16)	19 (2.97)
74	VCK	205 (50)	AIADMK	147 (35.85)	58 (14.15)	NTK	38 (9.27)	20 (4.88)
74A	VCK	199 (47.27)	AIADMK	172 (40.86)	27 (6.41)	NTK	26 (6.18)	24 (5.7)
75	AIADMK	249 (56.98)	VCK	137 (31.35)	112 (25.63)	NTK	33 (7.55)	18 (4.12)
75A	AIADMK	288 (60.13)	VCK	157 (32.78)	131 (27.35)	NTK	18 (3.76)	16 (3.34)
76	VCK	272 (41.27)	AIADMK	224 (33.99)	48 (7.28)	AMMKMNKZ	80 (12.14)	83 (12.59)
77	VCK	305 (47.66)	AIADMK	205 (32.03)	100 (15.63)	NTK	67 (10.47)	63 (9.84)
78	VCK	250 (44.4)	AIADMK	238 (42.27)	12 (2.13)	NTK	41 (7.28)	34 (6.04)
79	VCK	251 (45.55)	AIADMK	238 (43.19)	13 (2.36)	NTK	43 (7.8)	19 (3.45)
80	AIADMK	227 (46.9)	VCK	195 (40.29)	32 (6.61)	NTK	43 (8.88)	19 (3.93)
80A	AIADMK	250 (51.76)	VCK	190 (39.34)	60 (12.42)	NTK	22 (4.55)	21 (4.35)
81	AIADMK	243 (45.59)	VCK	235 (44.09)	8 (1.5)	AMMKMNKZ	34 (6.38)	21 (3.94)
82	AIADMK	365 (48.28)	VCK	337 (44.58)	28 (3.7)	NTK	32 (4.23)	22 (2.91)
83	VCK	411 (49.64)	AIADMK	369 (44.57)	42 (5.07)	NTK	24 (2.9)	24 (2.9)
84	VCK	319 (44.74)	AIADMK	302 (42.36)	17 (2.38)	NTK	55 (7.71)	37 (5.19)
85	AIADMK	243 (45.17)	VCK	228 (42.38)	15 (2.79)	NTK	44 (8.18)	23 (4.28)
86	AIADMK	248 (44.6)	VCK	192 (34.53)	56 (10.07)	NTK	87 (15.65)	29 (5.22)
87	AIADMK	267 (43.56)	VCK	247 (40.29)	20 (3.27)	NTK	60 (9.79)	39 (6.36)
88	AIADMK	467 (55.93)	VCK	241 (28.86)	226 (27.07)	NTK	70 (8.38)	57 (6.83)
89	VCK	263 (50)	AIADMK	205 (38.97)	58 (11.03)	NTK	40 (7.6)	18 (3.42)
90	AIADMK	344 (60.78)	VCK	154 (27.21)	190 (33.57)	NTK	51 (9.01)	17 (3)
91	AIADMK	217 (47.59)	VCK	186 (40.79)	31 (6.8)	NTK	34 (7.46)	19 (4.17)
91A	AIADMK	240 (50.96)	VCK	196 (41.61)	44 (9.35)	NTK	20 (4.25)	15 (3.18)
92	VCK	293 (46.88)	AIADMK	244 (39.04)	49 (7.84)	NTK	63 (10.08)	25 (4)
93	VCK	286 (51.81)	AIADMK	220 (39.86)	66 (11.95)	NTK	18 (3.26)	28 (5.07)
94	AIADMK	311 (44.94)	VCK	298 (43.06)	13 (1.88)	NTK	51 (7.37)	32 (4.62)

Contd....

Socio-Economic Amenities - Rural

Access to Education Facilities

Particulars	Number of Villages (% of Population)				
	Available	Not Available	If Not Available (Distance of Nearest Facility)		
			A	B	C
Govt. Primary School	61 (90)	7 (10)	6 (8)	0 (0)	0 (0)
Private Primary School	7 (13)	61 (87)	0 (0)	0 (0)	0 (0)
Govt. Middle School	29 (56)	39 (44)	28 (28)	5 (5)	0 (0)
Private Middle School	5 (11)	63 (89)	3 (5)	0 (0)	0 (0)
Govt. Secondary School	12 (26)	56 (74)	42 (54)	10 (10)	0 (0)
Private Secondary School	3 (8)	65 (92)	2 (5)	0 (0)	0 (0)
Govt. Senior Secondary School	6 (17)	62 (83)	37 (55)	21 (21)	1 (1)
Private Senior Secondary School	0 (0)	68 (100)	3 (6)	0 (0)	0 (0)
Govt. Arts and Science Degree College	1 (1)	67 (99)	3 (5)	4 (5)	7 (8)
Private Arts and Science Degree College	0 (0)	68 (100)	5 (11)	18 (32)	30 (38)
Govt. Engineering College	1 (1)	67 (99)	3 (5)	1 (2)	2 (3)
Private Engineering College	0 (0)	68 (100)	4 (9)	10 (18)	47 (62)
Govt. Medicine College	0 (0)	68 (100)	0 (0)	4 (5)	33 (49)
Private Medicine College	0 (0)	68 (100)	0 (0)	6 (8)	25 (38)
Govt. Management Institute	1 (1)	67 (99)	3 (5)	4 (5)	14 (21)
Private Management Institute	0 (0)	68 (100)	5 (12)	8 (13)	33 (43)
Govt. Polytechnic	1 (1)	67 (99)	0 (0)	0 (0)	0 (0)
Private Polytechnic	0 (0)	68 (100)	8 (15)	20 (35)	39 (49)
Govt. Vocational Training School/ITI	2 (3)	66 (97)	7 (11)	4 (7)	18 (27)
Private Vocational Training School/ITI	1 (3)	67 (97)	3 (7)	13 (16)	20 (26)
Govt. Non Formal Training Centre	61 (90)	7 (10)	6 (8)	0 (0)	0 (0)
Private Non Formal Training Centre	2 (3)	66 (97)	0 (0)	0 (0)	0 (0)
Govt. School For Disabled	0 (0)	68 (100)	0 (0)	2 (4)	19 (30)
Private School For Disabled	0 (0)	68 (100)	0 (0)	3 (4)	44 (62)
Government Others	0 (0)	68 (100)	0 (0)	0 (0)	0 (0)
Private Others	0 (0)	68 (100)	0 (0)	0 (0)	0 (0)

Note : Distance A : Less than 5 km; B : Between 5-10 km; C : 10+ km.; Source : Data Analysis is based on 2011 Census.

DISCLAIMER

The Terms of Use and Disclaimer of Datanet India Private Limited (hereinafter referred to as "Datanet") for use of this analysis report of **Nagapattinam Assembly Constituency (Nagapattinam Vidhan Sabha)** :-

1. **Assembly Factbook™** is a Registered Trade Mark owned by Datanet.
2. All the maps are sketched and graphical representation only and have not been drawn to the scale and also not to represent the actual geographical area or boundary of the unit.
3. The data for the aforesaid analysis is based on authentic sources and has been culled from the various publications of Census, CSO and NSSO for district and block level data, various central and state government departments, Central & State Elections Commissions and the concerned Returning Officers' releases, Electoral Rolls, Election results and allied publications, internal assessment, surveys, estimates and analysis. Therefore, certain adjustment of data at micro level may have been done to arrive closer to the macro data.
4. Data have been provided on an "As Is" and "As AVAILABLE" basis
5. The colours shown in the maps or diagram and charts of a particular party, alliance or AC are indicative and do not represent them.
6. This publication which includes maps, sheets, graphs and data would be the property under copyright of Datanet only. The user may use these for its internal study, analysis and research purposes. It's public display, re-selling or any commercial uses by the user are not allowed.
7. Datanet has taken due care and caution in compilation and processing of data and allied information, but does not guarantee the accuracy, adequacy or completeness of any information/analysis and will be not responsible for any errors or omissions or for the results obtained from the use of such information/analysis.
8. All the contents for the publication have been culled from various authentic sources and Datanet reasonably believes such sources to be reliable, but does not make any representations, express or implied as to the accuracy or fitness of use of such information. The information or contents of the information/analysis do not constitute advice and should not be relied upon in making (or refraining from making) any decision. Any reliance placed upon the information provided by Datanet is the sole responsibility and strictly at the user's risk.
9. In no event will Datanet be liable for any damages (including, without limitation, damages for loss of business projects, or loss of profits) arising in contract, tort or otherwise from the use of or inability to use any of its contents, or from any action taken (or refrained from being taken) as a result of using the analysis or any of its contents. Datanet its directors, owners, editors, officials, employees, distributor and agents or any associate will not be liable for any errors in the information contained or any consequences arising from the use of the contents of the provided information/analysis.
10. If any provision of these terms and conditions is held invalid or illegal or unenforceable for any reason by any court of competent jurisdiction, such provision shall be severed and the remainder of provisions of the terms and conditions shall continue in full force and effect as if the Term of Use had been executed with the invalid, illegal or unenforceable provision eliminated.
11. If there are any discrepancies in the information provided, please bring it to attention of Datanet for suitable rectification measures.

Buy Online This Complete Book At
Indiastat Publication Book Store

www.indiastatpublications.com

or go directly at

[http://www.indiastatpublications.com/
Assembly_factbook/Tamil_Nadu/Nagapattinam/
Nagapattinam](http://www.indiastatpublications.com/Assembly_factbook/Tamil_Nadu/Nagapattinam/Nagapattinam)

 **indiastat**elections

