



Tamil Nadu

# Assembly Factbook™

Nannilam Assembly Constituency



Key Electoral Data of Nannilam  
Assembly Constituency (Vidhan Sabha)



indiastatpublications

Tamil Nadu

# **Assembly Factbook™**

Nannilam Assembly Constituency



Nannilam Vidhan Sabha

## **Editor & Director**

Dr. R.K. Thukral

## **Research Editor**

Dr. Shafeeq Rahman

## **Compiled, Researched and Published by Datanet India Pvt. Ltd.**

D-100, 1st Floor,

Okhla Industrial Area, Phase-I,  
New Delhi- 110020.

Ph.: 91-11- 43580781-84

Email : support@indiastatpublications.com

Website : www.indiastatelections.com

## **Online Book Store :**

www.indiastatpublications.com

**Report No. :** AFB/TN-169-0125

**ISBN :** 978-93-5313-805-9

**First Edition :** January, 2018

**Eighth Updated Edition :** January, 2025

**Price :** Rs. 11500/-

US\$ 310

**© Datanet India Pvt. Ltd.**

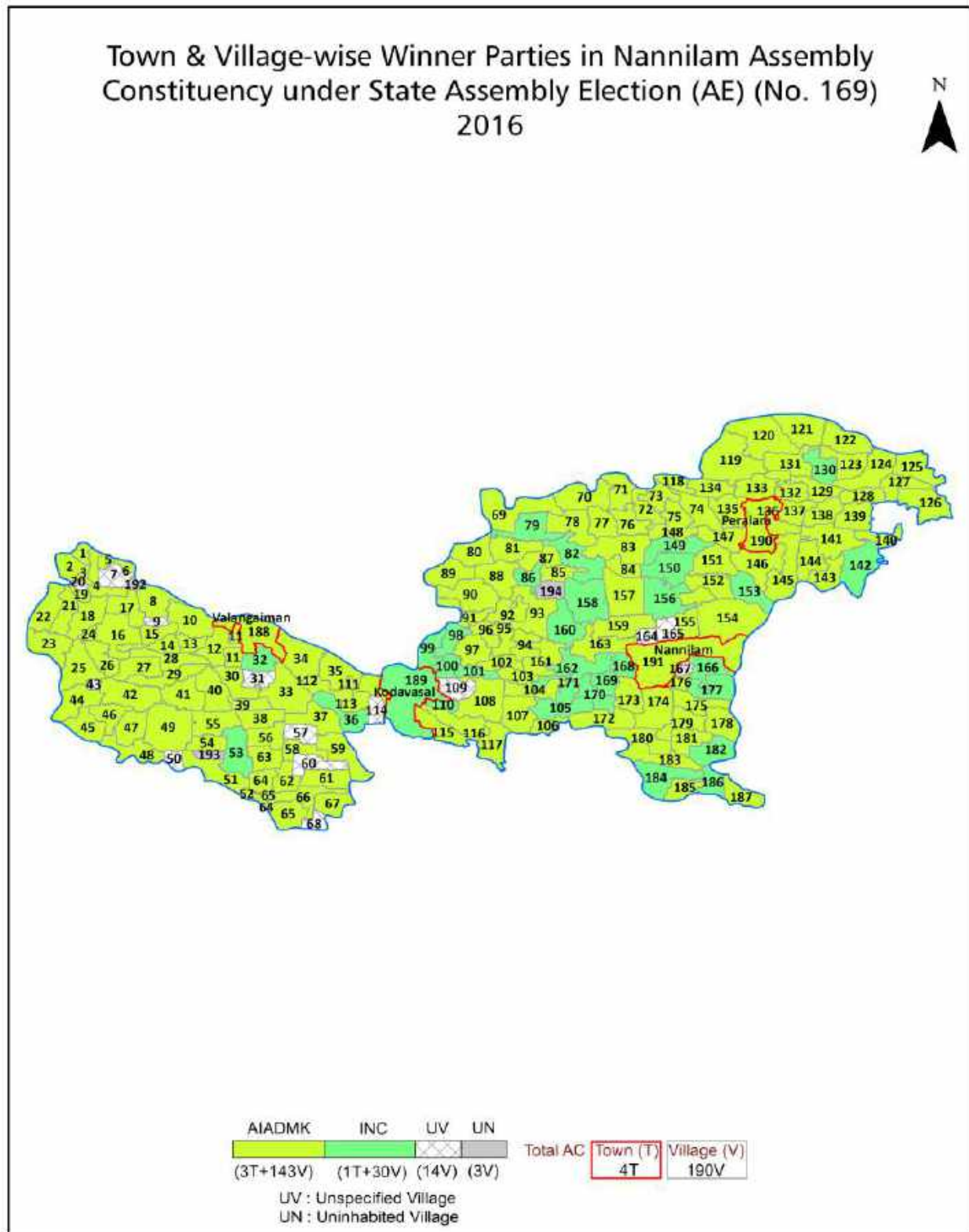
All rights reserved. No part of this book may be reproduced, stored in a retrieval system or transmitted in any form or by any means, mechanical photocopying, photographing, scanning, recording or otherwise without the prior written permission of the publisher. Please refer to Disclaimer at page no. 267 for the use of this publication.

Printed in India

## Contents

No.	Particulars	Page No.
	<b>Introduction</b>	
1	Assembly Constituency - (Vidhan Sabha) at a Glance   Features of Assembly as per Delimitation Commission of India (2008)	1-2
	<b>Location and Political Maps</b>	
2	Location Map   Boundaries of Assembly Constituency - (Vidhan Sabha) in District   Boundaries of Assembly Constituency under Parliamentary Constituency - (Lok Sabha)   Town & Village-wise Winner Parties- 2024, 2021, 2019, 2016, 2014, 2011 and 2009	3-11
	<b>Administrative Setup (2011)</b>	
3	District   Sub-district   Towns   Villages   Inhabited Villages   Uninhabited Villages   Village Panchayat   Intermediate Panchayat	12-22
	<b>Demographics (2011)</b>	
4	Population   Households   Rural/Urban Population   Towns and Villages by Population Size   Sex Ratio (Total & 0-6 Years)   Religious Population   Social Population   Literacy Rate	23-24
	<b>Electoral Features</b>	
5	Important Dates of Last Elections Held   Electors by Gender   Service Electors   Voters   Voters Turnout   Polling Stations & Average Number of Electors per Polling Station   Electors by Age Group   Present Elected Representatives	25-30
	<b>Historical Summary Election Results</b>	
6	Vote Share of Major Parties   Winning Margin (Number & Percentage)   Polarity of Parties   Summary Result of Assembly Segment of Parliamentary Elections 2024, 2019, 2014, 2009, 2004 and 1999   Summary Result of Assembly Elections 2021, 2016, 2011, 2006, 2001, 1996, 1991, 1989, 1984, 1980, 1977, 1971 and 1967	31-52
	<b>Polling Station Level Election Results</b>	
7	Name and Number of Polling Station 2024, 2021, 2019, 2016, 2014, 2011 and 2009   Polling Station-wise Electors, Voters & Voters Turnout 2024, 2021, 2019, 2016, 2014, 2011 and 2009   Polling Station wise Elections Results 2024, 2021, 2019, 2016, 2014, 2011 and 2009	53-246
	<b>Share of Assembly Constituency</b>	
8	Share of Assembly Constituency - (Vidhan Sabha) in State, District and Parliamentary Constituency - (Lok Sabha)	247
	<b>Socio-Economic Amenities (2011)</b>	
9	Access to Administrative Units   Agricultural, Manufacturing and Industrial Commodities   Demographic Indicators   Education   Health & Manpower   Drinking Water Supply   Sanitation   Entertainment and Recreations Infrastructure   Power   Food Allocation Distribution and Marketing of Agriculture Commodities Infrastructure   Transport and Road Infrastructure   Communication   Banking and Financial Services   Land Use   Irrigation Source	248-263
10	<b>Abbreviation &amp; Sources</b>	264-266
11	<b>Disclaimer</b>	267

## Location & Political Map



## Administrative Setup

### List of Village Panchayat & Intermediate Panchayat (Block) Name - 2011

Village Name	Village Panchayat Name	Intermediate Panchayat Name
Neduncheri	Neduncheri	Kodavasal
Nedungulam	Kaliyakudi	Nannilam
Neelakudi	Perumpugalore	Koradacheri
Neikkuppai	Neikkuppai	Kodavasal
Nemelikudi	Thenkuvalaveli	Valangaiman
Nemmeli	Nemmeli	Kodavasal
18.Pudukkudi	18. Pudukkudi	Kodavasal
Padagacheri	Padagacherri	Valangaiman
31.Paruthiyur	Paruthiyur	Kodavasal
Panangattangudi	Thalaiyur	Nannilam
52.Pudukkudi	52. Pudukkudi	Kodavasal
Panangudi	Panangudi	Nannilam
Achudamangalam	Achudamangalam	Nannilam
Pandaravadi	Pandaravadai	Nannilam
Pappakudi	Pappakkudi	Valangaiman
Paravakkarai	Paravakkarai	Kodavasal
Adambar - I	Adambar	Kodavasal
Paruthiyur	Paruthiyur	Nannilam
Adambar - II	Adambar	Kodavasal
Pavattakudi	Pavattakudi	Nannilam
Adhichamangalam	Adichamangalam	Valangaiman
Payathancheri	Aravoor	Valangaiman
Perumangalam	Annasaval	Kodavasal
Adippuliyur	Adippuliyur	Kodavasal
Perumpannaiyur	Perumpannaiyur	Kodavasal
Agarathirumalam	Agarathirumalam	Nannilam
Perumpugalore	Perumpugalore	Koradacheri
Aladikaruppur	Kangayanagaram	Kodavasal
Perungudi	Perungudi	Valangaiman

Contd....

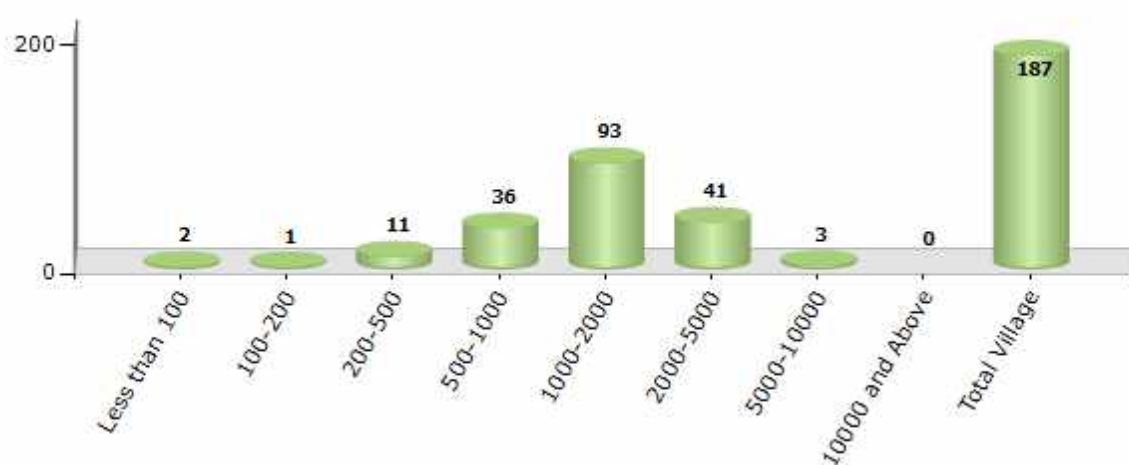


## Demographics

### Number of Villages by Population Size - 2011

Less than 100	100-200	200-500	500-1000	1000-2000	2000-5000	5000-10000	10000 and Above	Total Village
2	1	11	36	93	41	3	0	187

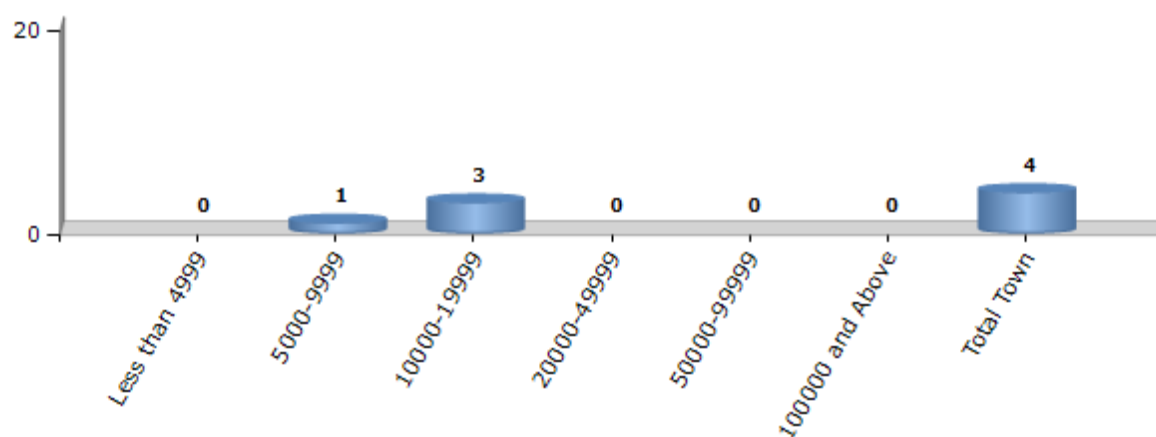
Number of Villages by Population Size - 2011



### Number of Towns by Population Size - 2011

Less than 4999	5000-9999	10000-19999	20000-49999	50000-99999	100000 and Above	Total Town
0	1	3	0	0	0	4

Number of Towns by Population Size - 2011



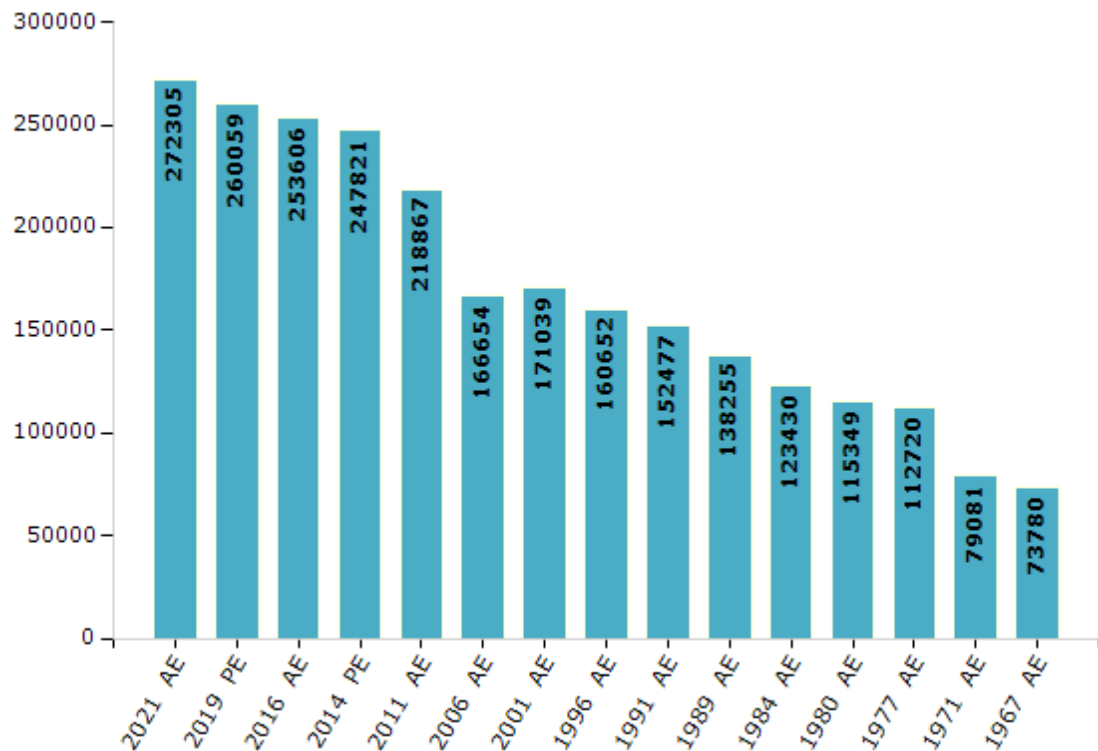
## Electoral Features

### Electors by Male & Female

Year	Male	Female	Others	Total
2021 AE	135717	136564	24	272305
2019 PE	131040	129012	7	260059
2016 AE	128709	124896	1	253606
2014 PE	126379	121442	0	247821
2011 AE	112421	106446	-	218867
2009 PE	-	-	-	-
2006 AE	83992	82662	-	166654
2004 PE	-	-	-	-
2001 AE	86166	84873	-	171039

Year	Male	Female	Others	Total
1999 PE	-	-	-	-
1996 AE	81071	79581	-	160652
1991 AE	78075	74402	-	152477
1989 AE	70697	67558	-	138255
1984 AE	64112	59318	-	123430
1980 AE	57991	57358	-	115349
1977 AE	56051	56669	-	112720
1971 AE	37950	41131	-	79081
1967 AE	-	-	-	73780

Number of Electors



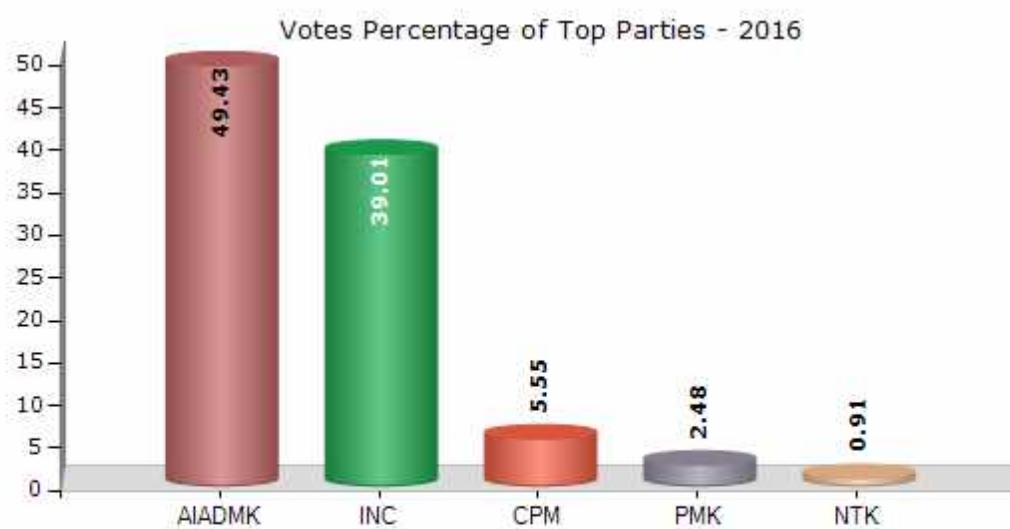
**Note :** AE : Assembly Election, PE : Assembly Segment of Parliamentary Election



## Historical Summary Election Results

### Summary Result of Assembly Election - 2016

Candidate Name	Party	Votes	Votes %
Kamaraj. R	AIADMK	100918	49.43
Duraivelan. S.M.B	INC	79642	39.01
Sundaramoorthy. G	CPM	11327	5.55
Elavarasan. E	PMK	5060	2.48
Anbuselvam. S	NTK	1860	0.91
Murugavel. S	BSP	620	0.3
Mohan. G	IND	554	0.27
Bernadshaw. K	IND	550	0.27
Vengadasubramanian. V	IND	437	0.21
Saravanan. R	IJK	316	0.15
Selvaraj. R	IND	277	0.14
Sethupathi. S	IND	154	0.08
Vijayan. R	MMKA	133	0.07
Panasai Arangan. K. N	IND	124	0.06
	NOTA	2182	1.07



## Polling Station Level Election Results

### Number and Name of Polling Stations (PS) (2021)

Number of Polling Stations	Name of Polling Stations	Number of Polling Stations	Name of Polling Stations
1	Panchayat Union Primary School (Terraced Building) West Facing, North Side Uthamathanapuram -614205	20	Govt. High School, Eastern Side Terraced Building - Northern Wing, East Facing Govindakudi
1A	Panchayat Union Primary School (Terraced Building) West Facing, North Side Uthamathanapuram -614205	21	Panchayat Union Primary School Westernside Terraced Building, Govindagudi -612704
2	Panchayat Union Middle School (Terraced Building) South Portion, East Facing, Uthani -614208	22	Panchayat Union Primary School, Southern Side Mangalore Tiled Building, Western Side Govindakudi
3	Panchayat Union Middle School Western Side Southern Wing (Terraced Building) North Facing Nallur-614208	23	Panchayat Union Primary School Easternside Terracedbuilding Govindagudi-612701
4	Panchayat Union Middle School Eastern Side Terraced Building West Facing, Nallur- 614208	24	Panchayat Union Primary School, Terraced Building, (Ssi Schem) Neduvasal Govindakudi. 612701
5	Panchayat Union Primary School Terraced Building Eastern Side, North Facing, , Moolalvancheri -614205	25	Panchayat Union Primary School (Terracedbuilding) East Facing Chandrasekarapuram-612804
6	Panchayat Union Primary School Terraced Building Western Side, North Facing, Moolalvancheri - 614205	26	Panchayat Union Primary School Terraced Buildingwest Chandrasekarapuram - 612804
7	Nirmala High School Terraced Building Western Wing South Facing Manakundu -614302	27	Aided Primary School (Manglore tiled) Adhichamangalam-612804
8	Nirmala High School Terraced Building Eastern Wing South Facing Manakundu -614302	28	Panchayat Union Primary School (Terracedbuilding) Virupatchipuram-612804
9	Govt Primary School Adw Vadakkunayakkanpettai, Terraced Building (Ground Floor Middle Room) West Facing .Mathakaram	28A	Panchayat Union Primary School (Terracedbuilding) Virupatchipuram-612804
10	Panchayat Union Service Centre Building, Middle Building, Facing East - Mathakaram-614302	29	Govt Boys Hr Sec School North Facing Western Side New Building (Terraced Building) Valangaiman- 612804
11	Government High School Southern Side (Terraced Building) North Facing, Inamkiliyur614208	29A	Govt Boys Hr Sec School North Facing Western Side New Building (Terraced Building) Valangaiman- 612804
12	Government High School Terraced Building Eastern Side) South Facing, Inamkiliyur. 614208	30	Govt Boys Hr Sec School (Southernwing Western)Terracedbuilding Valangaiman-612804
13	Government High School Eastern Wing Terraced Building, South Side, North Facing, , Inamkiliyur614208	30A	Govt Boys Hr Sec School (Southernwing Western)Terracedbuilding Valangaiman-612804
14	Govt Hr Sec School Main Building Terraced Western Side Room Block Saluvampettai, North Facing, Avoor -612701	31	Govt Boys Hr Sec School Southernwingmain Terraced Building, Valangaiman-612804
15	Govt Hr Sec School, New Building, Northern Wing, Corner Rom East Facing, Saluvampettai, Avoor- 612701	31A	Govt Boys Hr Sec School Southernwingmain Terraced Building, Valangaiman-612804
16	Panchayat Union Middle School Southernside Terraced Building, East Facing, Avoor -612701	32	Govt Boys Hr Sec School Eastern Side, North Facing New Building (Terraced Building Valangaiman- 612804
17	Govt Higher Sec School Eastern Wing Asbestos Roof Building Middle Portion, West Facing, Saluvampettai Avoor-612701	33	Panchayat Union Primary School Middle Agraharam Northside Terracedbuilding Valangaiman-612804
17A	Govt Higher Sec School Eastern Wing Asbestos Roof Building Middle Portion, West Facing, Saluvampettai Avoor-612701	34	Panchayat Union Primary School Nadu Agraharam Terraced Buildings'S South Part, Valangaiman -612804
18	Govt Higher Sec School Centre (New Terraced Building Eastern Wing Northern Side Room Block, South Facing, Avoor- 612701	35	Panchayat Union Primary School Mela Agraharam Eastside Manglore Tiledbuilding Valangaiman- 612804
19	Govt High Sec School (New Terraced Eastern Side Building Eastern Side Room) East Facing, Govindagudi-612704	35A	Panchayat Union Primary School Mela Agraharam Eastside Manglore Tiledbuilding Valangaiman- 612804

Contd....

## Polling Station Level Election Results

### Polling Station-wise Votes Secured by Overall Top Five Parties in Nannilam Assembly in Assembly Election (AE) under Nagapattinam Parliamentary Constituency in Tamil Nadu (2021)

Number of Polling Station	Winner - Kamaraj R (AIADMK)	Runner-up - Jothiraman S (DMK)	3rd - Fathima Farhana S (NTK)	4th - Ramachandran N (AMMKMNKZ)	5th - Ravi chandran R (BSP)	NOTA	Other	Total Votes Secured
31	193	257	42	7	2	3	6	510
31A	209	253	26	6	2	3	5	504
32	368	278	43	5	4	5	13	716
33	234	247	32	1	7	3	7	531
34	491	261	25	6	5	6	12	806
35	217	215	27	14	1	4	2	480
35A	270	228	21	6	1	6	0	532
36	264	223	49	15	1	5	9	566
36A	298	219	28	11	4	3	9	572
37	337	304	33	7	5	3	6	695
38	232	415	81	5	3	2	22	760
39	328	286	35	10	5	7	6	677
40	246	251	29	5	1	1	1	534
41	265	356	29	6	3	4	6	669
42	358	302	60	9	1	6	7	743
43	270	258	29	5	2	3	4	571
44	188	192	27	13	1	1	11	433
44A	233	198	9	7	1	5	5	458
45	329	281	25	28	3	2	2	670
46	165	216	40	9	0	4	9	443
46A	290	253	43	4	4	2	7	603
47	332	267	34	10	5	4	3	655
48	353	302	22	20	1	3	5	706
49	252	293	36	3	2	3	9	598
50	311	230	12	2	0	3	0	558
51	411	326	31	14	3	8	5	798
52	374	334	46	11	1	3	3	772
53	302	315	28	5	2	5	18	675
54	287	242	44	2	5	3	1	584
55	347	332	88	6	4	5	4	786
56	314	356	73	6	1	2	4	756
57	280	237	80	6	1	5	4	613
57A	146	147	36	4	0	2	5	340
58	319	357	63	11	4	5	7	766
59	418	323	28	33	6	5	8	821

Contd....

## Polling Station Level Election Results

**Winner, Runner-up and 3rd Party Position & Winning Margin According to Polling Stations in Nannilam Assembly in Assembly Election (AE) under Nagapattinam Parliamentary Constituency in Tamil Nadu (2021)**

Polling Station Number	Winner Party	Winner Votes (%)	Runner-up Party	Runner-up Votes (%)	Winning Margin Votes (%)	Third Party	Third Party Votes (%)	Other Votes (%)
63	DMK	338 (48.08)	AIADMK	292 (41.54)	46 (6.54)	NTK	52 (7.4)	21 (2.99)
64	AIADMK	244 (51.15)	DMK	189 (39.62)	55 (11.53)	NTK	26 (5.45)	18 (3.77)
65	DMK	241 (45.3)	AIADMK	234 (43.98)	7 (1.32)	AMMKMNKZ	24 (4.51)	33 (6.2)
66	AIADMK	286 (55.32)	DMK	193 (37.33)	93 (17.99)	NTK	28 (5.42)	10 (1.93)
67	AIADMK	276 (51.02)	DMK	234 (43.25)	42 (7.77)	AMMKMNKZ	18 (3.33)	13 (2.4)
68	AIADMK	324 (48.72)	DMK	247 (37.14)	77 (11.58)	NTK	67 (10.08)	27 (4.06)
69	AIADMK	358 (50)	DMK	314 (43.85)	44 (6.15)	NTK	31 (4.33)	13 (1.82)
70	AIADMK	321 (59.55)	DMK	177 (32.84)	144 (26.71)	AMMKMNKZ	18 (3.34)	23 (4.27)
71	DMK	423 (53.48)	AIADMK	307 (38.81)	116 (14.67)	NTK	44 (5.56)	17 (2.15)
72	AIADMK	338 (47.67)	DMK	321 (45.28)	17 (2.39)	NTK	32 (4.51)	18 (2.54)
73	AIADMK	476 (55.16)	DMK	269 (31.17)	207 (23.99)	NTK	81 (9.39)	37 (4.29)
74	DMK	452 (52.56)	AIADMK	279 (32.44)	173 (20.12)	NTK	67 (7.79)	62 (7.21)
75	AIADMK	250 (43.55)	DMK	241 (41.99)	9 (1.56)	NTK	56 (9.76)	27 (4.7)
75A	AIADMK	282 (53.82)	DMK	202 (38.55)	80 (15.27)	NTK	9 (1.72)	31 (5.92)
76	DMK	265 (50.09)	AIADMK	212 (40.08)	53 (10.01)	NTK	29 (5.48)	23 (4.35)
76A	DMK	242 (48.89)	AIADMK	217 (43.84)	25 (5.05)	NTK	15 (3.03)	21 (4.24)
77	AIADMK	370 (46.13)	DMK	370 (46.13)	0 (0)	NTK	48 (5.99)	14 (1.75)
78	DMK	254 (59.35)	AIADMK	155 (36.21)	99 (23.14)	NTK	10 (2.34)	9 (2.1)
78A	DMK	270 (57.32)	AIADMK	180 (38.22)	90 (19.1)	NTK	11 (2.34)	10 (2.12)
79	DMK	475 (56.48)	AIADMK	288 (34.24)	187 (22.24)	NTK	49 (5.83)	29 (3.45)
80	AIADMK	233 (48.44)	DMK	214 (44.49)	19 (3.95)	NTK	25 (5.2)	9 (1.87)
81	AIADMK	302 (63.31)	DMK	143 (29.98)	159 (33.33)	NTK	18 (3.77)	14 (2.94)
82	AIADMK	256 (50.49)	DMK	231 (45.56)	25 (4.93)	AMMKMNKZ	11 (2.17)	9 (1.78)
83	AIADMK	412 (56.75)	DMK	233 (32.09)	179 (24.66)	NTK	73 (10.06)	8 (1.1)
84	DMK	229 (46.17)	AIADMK	196 (39.52)	33 (6.65)	NTK	57 (11.49)	14 (2.82)
84A	AIADMK	234 (48.25)	DMK	215 (44.33)	19 (3.92)	NTK	23 (4.74)	13 (2.68)
85	DMK	315 (46.32)	AIADMK	302 (44.41)	13 (1.91)	NTK	38 (5.59)	25 (3.68)
86	AIADMK	208 (46.02)	DMK	183 (40.49)	25 (5.53)	NTK	43 (9.51)	18 (3.98)
87	DMK	417 (49.76)	AIADMK	357 (42.6)	60 (7.16)	NTK	36 (4.3)	28 (3.34)
88	AIADMK	414 (53.08)	DMK	324 (41.54)	90 (11.54)	NTK	19 (2.44)	23 (2.95)
89	AIADMK	376 (50.13)	DMK	316 (42.13)	60 (8)	NTK	40 (5.33)	18 (2.4)
90	DMK	415 (45.96)	AIADMK	394 (43.63)	21 (2.33)	NTK	69 (7.64)	25 (2.77)
91	AIADMK	283 (55.06)	DMK	193 (37.55)	90 (17.51)	NTK	17 (3.31)	21 (4.09)
92	AIADMK	339 (46.89)	DMK	333 (46.06)	6 (0.83)	NTK	38 (5.26)	13 (1.8)
93	AIADMK	290 (54.31)	DMK	228 (42.7)	62 (11.61)	NTK	14 (2.62)	2 (0.37)
94	AIADMK	214 (47.14)	DMK	206 (45.37)	8 (1.77)	NTK	32 (7.05)	2 (0.44)
94A	AIADMK	283 (58.96)	DMK	175 (36.46)	108 (22.5)	NTK	16 (3.33)	6 (1.25)

Contd....

## Socio-Economic Amenities - Rural

### Access to Education Facilities

Particulars	Number of Villages (% of Population)				
	Available	Not Available	If Not Available (Distance of Nearest Facility)		
			A	B	C
Govt. Primary School	161 (92)	26 (8)	14 (2)	0 (0)	0 (0)
Private Primary School	38 (30)	149 (70)	1 (0)	0 (0)	0 (0)
Govt. Middle School	70 (50)	117 (50)	89 (34)	4 (1)	0 (0)
Private Middle School	17 (16)	170 (84)	11 (5)	2 (1)	0 (0)
Govt. Secondary School	21 (22)	166 (78)	108 (49)	37 (15)	0 (0)
Private Secondary School	7 (8)	180 (92)	10 (6)	5 (2)	0 (0)
Govt. Senior Secondary School	8 (10)	179 (90)	76 (39)	69 (33)	2 (1)
Private Senior Secondary School	4 (4)	183 (96)	16 (10)	10 (4)	2 (0)
Govt. Arts and Science Degree College	0 (0)	187 (100)	2 (1)	18 (8)	110 (61)
Private Arts and Science Degree College	1 (1)	186 (99)	10 (6)	19 (9)	27 (15)
Govt. Engineering College	0 (0)	187 (100)	0 (0)	1 (0)	22 (12)
Private Engineering College	0 (0)	187 (100)	0 (0)	17 (9)	147 (79)
Govt. Medicine College	0 (0)	187 (100)	1 (0)	10 (4)	176 (96)
Private Medicine College	0 (0)	187 (100)	0 (0)	0 (0)	0 (0)
Govt. Management Institute	0 (0)	187 (100)	2 (1)	10 (4)	167 (91)
Private Management Institute	0 (0)	187 (100)	0 (0)	1 (0)	7 (4)
Govt. Polytechnic	0 (0)	187 (100)	0 (0)	0 (0)	13 (6)
Private Polytechnic	2 (1)	185 (99)	16 (9)	52 (31)	104 (53)
Govt. Vocational Training School/ITI	0 (0)	187 (100)	3 (2)	18 (7)	12 (6)
Private Vocational Training School/ITI	2 (1)	185 (99)	23 (14)	60 (31)	69 (38)
Govt. Non Formal Training Centre	167 (95)	20 (5)	19 (4)	1 (0)	0 (0)
Private Non Formal Training Centre	0 (0)	187 (100)	0 (0)	0 (0)	0 (0)
Govt. School For Disabled	1 (0)	186 (100)	0 (0)	1 (2)	80 (45)
Private School For Disabled	0 (0)	187 (100)	1 (0)	5 (2)	99 (50)
Government Others	1 (1)	186 (99)	0 (0)	0 (0)	0 (0)
Private Others	0 (0)	187 (100)	0 (0)	0 (0)	0 (0)

Note : Distance A : Less than 5 km; B : Between 5-10 km; C : 10+ km.; Source : Data Analysis is based on 2011 Census.

## DISCLAIMER

The Terms of Use and Disclaimer of Datanet India Private Limited (hereinafter referred to as "Datanet") for use of this analysis report of **Nannilam Assembly Constituency (Nannilam Vidhan Sabha)** :-

1. **Assembly Factbook™** is a Registered Trade Mark owned by Datanet.
2. All the maps are sketched and graphical representation only and have not been drawn to the scale and also not to represent the actual geographical area or boundary of the unit.
3. The data for the aforesaid analysis is based on authentic sources and has been culled from the various publications of Census, CSO and NSSO for district and block level data, various central and state government departments, Central & State Elections Commissions and the concerned Returning Officers' releases, Electoral Rolls, Election results and allied publications, internal assessment, surveys, estimates and analysis. Therefore, certain adjustment of data at micro level may have been done to arrive closer to the macro data.
4. Data have been provided on an "As Is" and "As AVAILABLE" basis
5. The colours shown in the maps or diagram and charts of a particular party, alliance or AC are indicative and do not represent them.
6. This publication which includes maps, sheets, graphs and data would be the property under copyright of Datanet only. The user may use these for its internal study, analysis and research purposes. It's public display, re-selling or any commercial uses by the user are not allowed.
7. Datanet has taken due care and caution in compilation and processing of data and allied information, but does not guarantee the accuracy, adequacy or completeness of any information/analysis and will be not responsible for any errors or omissions or for the results obtained from the use of such information/analysis.
8. All the contents for the publication have been culled from various authentic sources and Datanet reasonably believes such sources to be reliable, but does not make any representations, express or implied as to the accuracy or fitness of use of such information. The information or contents of the information/analysis do not constitute advice and should not be relied upon in making (or refraining from making) any decision. Any reliance placed upon the information provided by Datanet is the sole responsibility and strictly at the user's risk.
9. In no event will Datanet be liable for any damages (including, without limitation, damages for loss of business projects, or loss of profits) arising in contract, tort or otherwise from the use of or inability to use any of its contents, or from any action taken (or refrained from being taken) as a result of using the analysis or any of its contents. Datanet its directors, owners, editors, officials, employees, distributor and agents or any associate will not be liable for any errors in the information contained or any consequences arising from the use of the contents of the provided information/analysis.
10. If any provision of these terms and conditions is held invalid or illegal or unenforceable for any reason by any court of competent jurisdiction, such provision shall be severed and the remainder of provisions of the terms and conditions shall continue in full force and effect as if the Term of Use had been executed with the invalid, illegal or unenforceable provision eliminated.
11. If there are any discrepancies in the information provided, please bring it to attention of Datanet for suitable rectification measures.



**Buy Online This Complete Book At**  
**Datanet India eBooks Store**

[www.indiastatpublications.com](http://www.indiastatpublications.com)

or go directly at

[http://www.indiastatpublications.com/  
Assembly\\_factbook/Tamil\\_Nadu/Nagapattinam/ Nannilam](http://www.indiastatpublications.com/Assembly_factbook/Tamil_Nadu/Nagapattinam/Nannilam)

 **india**stat**elections**

