



Tamil Nadu

Assembly Factbook™

Thiruvarur Assembly Constituency



Key Electoral Data of Thiruvarur
Assembly Constituency (Vidhan Sabha)



indiastatpublications

Tamil Nadu

Assembly Factbook™

Thiruvarur Assembly Constituency



Thiruvarur Vidhan Sabha

Editor & Director

Dr. R.K. Thukral

Research Editor

Dr. Shafeeq Rahman

Compiled, Researched and Published by Datanet India Pvt. Ltd.

D-100, 1st Floor,

Okhla Industrial Area, Phase-I,
New Delhi- 110020.

Ph.: 91-11- 43580781-84

Email : support@indiastatpublications.com

Website : www.indiastatelections.com

Online Book Store :

www.indiastatpublications.com

Report No. : AFB/TN-168-0125

ISBN : 978-93-5313-874-5

First Edition : January, 2018

Eighth Updated Edition : January, 2025

Price : Rs. 11500/-

US\$ 310

© Datanet India Pvt. Ltd.

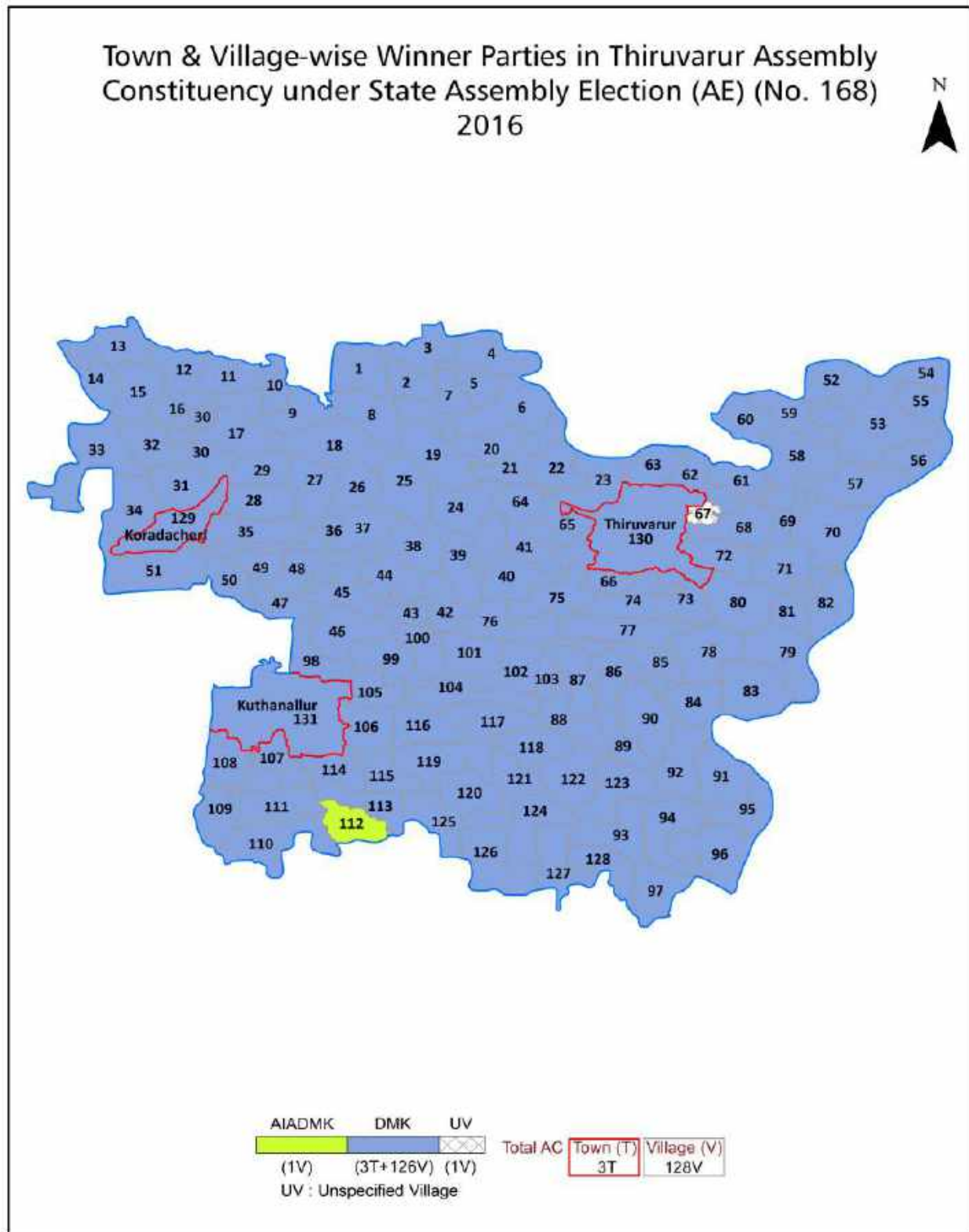
All rights reserved. No part of this book may be reproduced, stored in a retrieval system or transmitted in any form or by any means, mechanical photocopying, photographing, scanning, recording or otherwise without the prior written permission of the publisher. Please refer to Disclaimer at page no. 258 for the use of this publication.

Printed in India

Contents

No.	Particulars	Page No.
	Introduction	
1	Assembly Constituency - (Vidhan Sabha) at a Glance Features of Assembly as per Delimitation Commission of India (2008)	1-2
	Location and Political Maps	
2	Location Map Boundaries of Assembly Constituency - (Vidhan Sabha) in District Boundaries of Assembly Constituency under Parliamentary Constituency - (Lok Sabha) Town & Village-wise Winner Parties- 2024, 2021, 2019, 2016, 2014, 2011 and 2009	3-11
	Administrative Setup (2011)	
3	District Sub-district Towns Villages Inhabited Villages Uninhabited Villages Village Panchayat Intermediate Panchayat	12-18
	Demographics (2011)	
4	Population Households Rural/Urban Population Towns and Villages by Population Size Sex Ratio (Total & 0-6 Years) Religious Population Social Population Literacy Rate	19-20
	Electoral Features	
5	Important Dates of Last Elections Held Electors by Gender Service Electors Voters Voters Turnout Polling Stations & Average Number of Electors per Polling Station Electors by Age Group Present Elected Representatives	21-26
	Historical Summary Election Results	
6	Vote Share of Major Parties Winning Margin (Number & Percentage) Polarity of Parties Summary Result of Assembly Segment of Parliamentary Elections 2024, 2019, 2014, 2009, 2004 and 1999 Summary Result of Assembly Elections 2021, 2016, 2011, 2006, 2001, 1996, 1991, 1989, 1984, 1980, 1977, 1971 and 1967	27-49
	Polling Station Level Election Results	
7	Name and Number of Polling Station 2024, 2021, 2019, 2016, 2014, 2011 and 2009 Polling Station-wise Electors, Voters & Voters Turnout 2024, 2021, 2019, 2016, 2014, 2011 and 2009 Polling Station wise Elections Results 2024, 2021, 2019, 2016, 2014, 2011 and 2009	50-237
	Share of Assembly Constituency	
8	Share of Assembly Constituency - (Vidhan Sabha) in State, District and Parliamentary Constituency - (Lok Sabha)	238
	Socio-Economic Amenities (2011)	
9	Access to Administrative Units Agricultural, Manufacturing and Industrial Commodities Demographic Indicators Education Health & Manpower Drinking Water Supply Sanitation Entertainment and Recreations Infrastructure Power Food Allocation Distribution and Marketing of Agriculture Commodities Infrastructure Transport and Road Infrastructure Communication Banking and Financial Services Land Use Irrigation Source	239-254
10	Abbreviation & Sources	255-257
11	Disclaimer	258

Location & Political Map



Administrative Setup

List of Village Panchayat & Intermediate Panchayat (Block) Name - 2011

Village Name	Village Panchayat Name	Intermediate Panchayat Name
100.Paruthiyur	Paruthiyur	Koradacheri
Abivirutheeswaram	Abivirutheeswaram	Koradacheri
Adipuducheri	Kallikudi	Thiruvarur
Adiyakkamangalam	Adiyakkamangalam	Thiruvarur
Agarathirunallur	Agarathirunallur	Koradacheri
Agaravelukudi	Velukudi	Mannargudi
Alivalam	Alivalam	Thiruvarur
Ammaiyappan	Ammaiyappan	Koradacheri
Amoor	Amoor	Thiruvarur
Anaivadapathi	Ammaiyappan	Koradacheri
Arasavanangadu	Arasavanangadu	Koradacheri
Arpar	Karaiyappalaiyur	Koradacheri
Athicholamangalam	Athicholamangalam	Koradacheri
Ayikkudi	Ayikkudi	Koradacheri
Chithraiyr	Chithraiyr	Mannargudi
Cholanganallur	Thiruvathiraimangalam	Thiruvarur
Deepangudi	Semmagudi	Koradacheri
Devarkandanallur	Devarkandanallur	Koradacheri
Elaiyur	Elaiyur	Koradacheri
Elavangargudi	Elavangargudi	Koradacheri
Engan	Engan	Koradacheri
Erukattur	Erukattur	Koradacheri
Harichandrapuram	Harichandrapuram	Mannargudi
Kaduvangudi	Thiruneiper	Thiruvarur
Kakkaiyadi	Palaiyanur	Mannargudi
Kalathur	Kalathur	Koradacheri
Kallikudi	Kallikudi	Thiruvarur
Kalyanamahadevi	Kalyanamahadevi, Kottarakudi	Thiruvarur
Kalyanasundrapuram	Kalyanasundrapuram	Thiruvarur

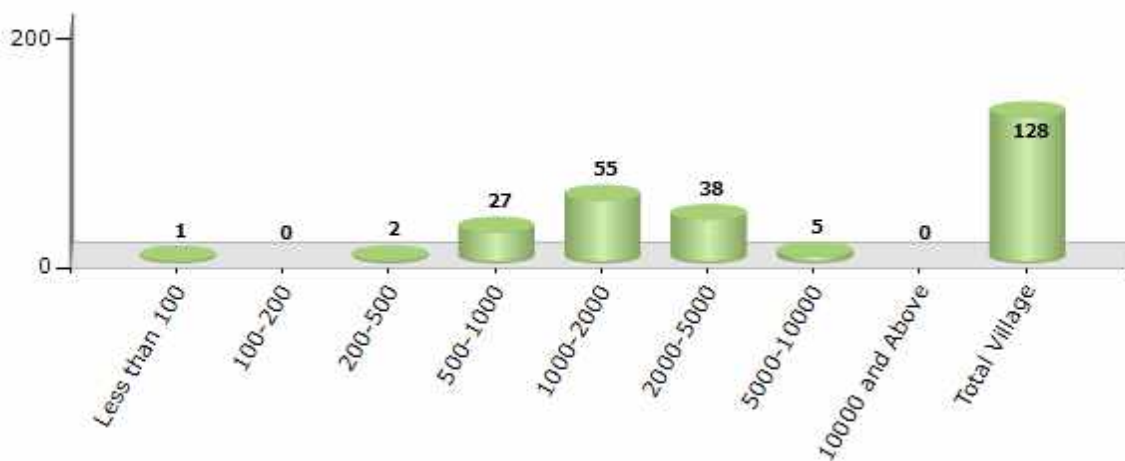
Contd....

Demographics

Number of Villages by Population Size - 2011

Less than 100	100-200	200-500	500-1000	1000-2000	2000-5000	5000-10000	10000 and Above	Total Village
1	0	2	27	55	38	5	0	128

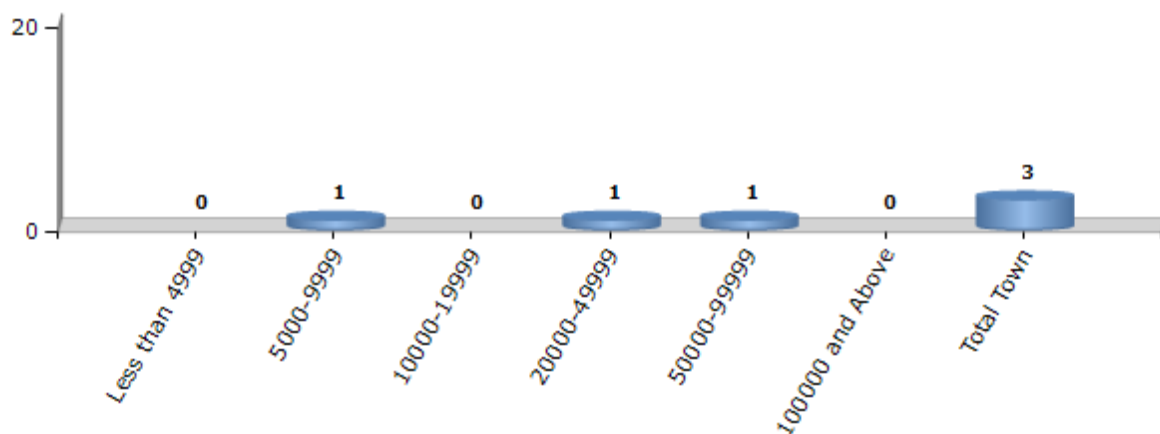
Number of Villages by Population Size - 2011



Number of Towns by Population Size - 2011

Less than 4999	5000-9999	10000-19999	20000-49999	50000-99999	100000 and Above	Total Town
0	1	0	1	1	0	3

Number of Towns by Population Size - 2011



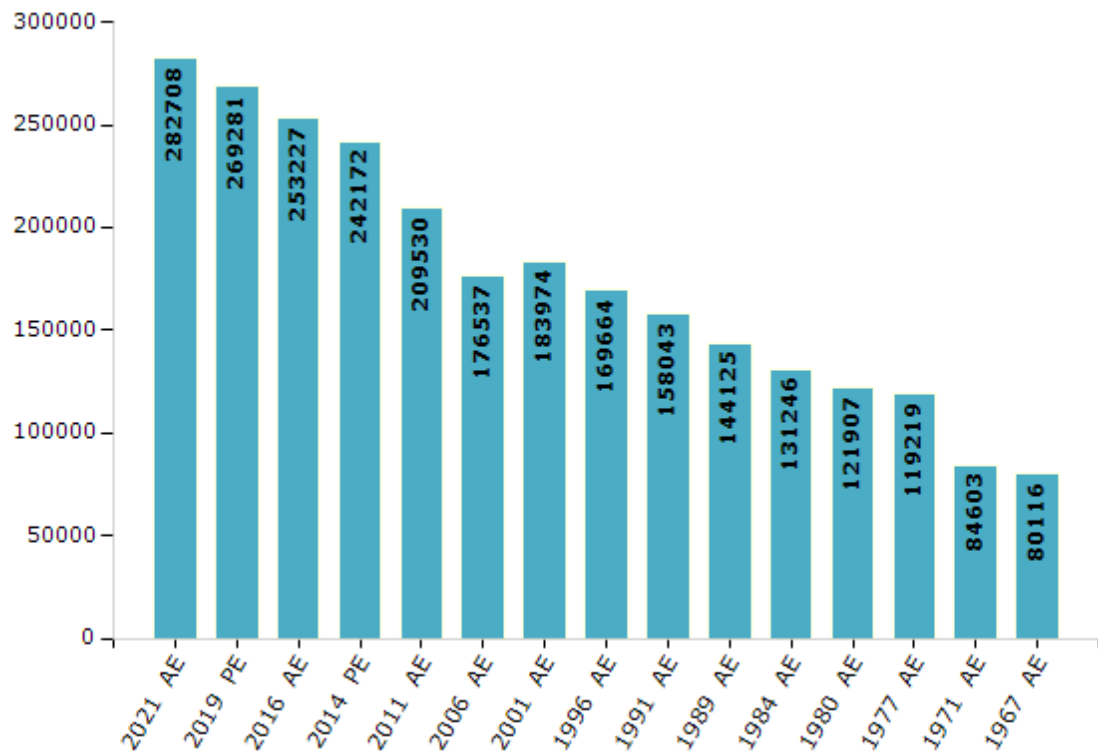
Electoral Features

Electors by Male & Female

Year	Male	Female	Others	Total
2021 AE	137333	145343	32	282708
2019 PE	132002	137257	22	269281
2016 AE	125497	127717	13	253227
2014 PE	121084	121081	7	242172
2011 AE	104961	104565	4	209530
2009 PE	-	-	-	-
2006 AE	87886	88651	-	176537
2004 PE	-	-	-	-
2001 AE	92300	91674	-	183974

Year	Male	Female	Others	Total
1999 PE	-	-	-	-
1996 AE	85657	84007	-	169664
1991 AE	80732	77311	-	158043
1989 AE	73436	70689	-	144125
1984 AE	66462	64784	-	131246
1980 AE	61735	60172	-	121907
1977 AE	60208	59011	-	119219
1971 AE	41532	43071	-	84603
1967 AE	-	-	-	80116

Number of Electors



Note : AE : Assembly Election, PE : Assembly Segment of Parliamentary Election

Historical Summary Election Results

Summary Result of Assembly Election - 2016

Candidate Name	Party	Votes	Votes %
Karunanidhi .M	DMK	121473	61.73
Pannerselvam .R	AIADMK	53107	26.99
Masilamani .P.S	CPI	13158	6.69
Sivakumar .R	PMK	1787	0.91
Chandrasekar .Thendral	NTK	1427	0.73
Rengadass .N	BJP	1254	0.64
Padmanaban .M	BSP	591	0.3
Meenachi Sundaram .V	IND	481	0.24
Saravanan .S	IND	349	0.18
Ganasan .S	TMMK	281	0.14
Rajendran .S	IND	200	0.1
Pannerselvam .Anr	IND	198	0.1
Devakumar .D	IND	148	0.08
Subash Babu .M	AUK	92	0.05
Selvaraj .T	IND	72	0.04
	NOTA	2177	1.11

Polling Station Level Election Results

Number and Name of Polling Stations (PS) (2021)

Number of Polling Stations	Name of Polling Stations	Number of Polling Stations	Name of Polling Stations
1	Panchayat Union Middle School Kondaiyaniruppu, 613 705 ,Northern Building West Side (South Facing)	17A	Punchayat Union Primary School , Engan 612 603 , Mangalore Tiled Eastern Building (South Facing)
1A	Panchayat Union Middle School Kondaiyaniruppu, 613 705 ,Northern Building West Side (South Facing)	18	Vivekananda Aided Primary School Kappanamangalam, 612 603 , East Side, Mangalore Tiled Building North Facing
2	Panchayat Union Middle School Kondaiyaniruppu, 613 705 ,R.C.C Building Eastern Side West Facing	19	Vivekananda Aided Primary School Kappanamangalam, 612 603 ,Western Side wing Mangalore Tiled Building North Facing
3	Panchayat Union Primary School Sellur, New RCC Building Western side (West Facing)	20	Panchayat Union Primary School, Arasanagadu. Western Side RCC Building North Facing
4	Panchayat Union Primary School Sellur 613 705 ,New RCC Western Building. (East Facing)	21	Panchayat Union Primary School, Arasanagadu. Eastern Mangalore Tiled Building (North Facing)
5	Panchayat Union Primary School Thirukalambur 613 705 , Mainbuilding South Facing Mangalore Tiled	22	Panchayat Union Primary School Deepangudi ,RCC Main Building Southern Side East Facing
6	Panchayat Union Primary School Keelauthirangudi ,R.C.C Building South Facing	22A	Panchayat Union Primary School Deepangudi ,RCC Main Building Southern Side East Facing
7	Panchayat Union Primary School Keeranthangudi 613 705 ,Manglore tiled building south Facing	23	Panchayat Union Primary School Manakkal Ayyampettai, 610 104 ,Rcc West building western side south facing
8	Panchayat Union Primary School Keelapalaiyur ,R.C.C Building (North Facing)	24	Panchayat Union Primary School Manakkal Ayyampettai, 610 104 ,Rcc West building Eastern side south facing
9	Panchayat Union Middle School Abivirutheeswaram 613 703 ,RCC Eastern Building West Facing	25	Panchayat Union Primary School Manakkal Ayyampettai, 610 104 , Eastern RCC Buidling South Facing
10	Panchayat Union Middle School Abivirutheeswaram 613 703 ,RCC Western Building North Side East Facing	25A	Panchayat Union Primary School Manakkal Ayyampettai, 610 104 , Eastern RCC Buidling South Facing
10A	Panchayat Union Middle School Abivirutheeswaram 613 703 ,RCC Western Building North Side East Facing	26	Panchayat Union Middle School Keerangudi 610 104, Western R.C.C Main Building East Facing
11	Govt. ADW School Pathur 613 703 Main RCC Northern Building West Side (South Facing)	26A	Panchayat Union Middle School Keerangudi 610 104, Western R.C.C Main Building East Facing
12	Govt. ADW School Pathur New RCC Southern Building East Side (North Facing)	27	Panchayat Union Middle School Vadakandam 610104 RCC Building Southern Side East Wing, North Facing
13	Panchayat Union Primary School Arpar 613 701, Mangalore Tiled, Mainbuilding, East Facing	27A	Panchayat Union Middle School Vadakandam 610104 RCC Building Southern Side East Wing, North Facing
13A	Panchayat Union Primary School Arpar 613 701, Mangalore Tiled, Mainbuilding, East Facing	28	Panchayat Union Middle School Vadakandam 610104 RCC Building Western Side Middle wing South Facing
14	Panchayat Union Primary School Neikuppai 612 610 , Mangalore Tiled,Mainbuilding, South Facing	28A	Panchayat Union Middle School Vadakandam 610104 RCC Building Western Side Middle wing South Facing
15	Panchayat Union Primary School Poongur (Karaiyapalaiyur) 612 603 ,Terraced Building Eastern Side North Facing	29	Panchayat Union Middle School Thirukkannamangai 610 104 ,Western Side RCC Building Northern wing (East Facing)
16	Govt. High School , Engan 612 603 , Centre New RCC Building (North Facing)	30	Panchayat Union Middle School Thirukkannamangai South West RCC Building , Center Hall (East Facing)
16A	Govt. High School , Engan 612 603 , Centre New RCC Building (North Facing)	31	Panchayat Union Elementary School, Agarathirunallur 610104. Eastern Side Main RCC Building, North Wing, West Facing.
17	Punchayat Union Primary School , Engan 612 603 , Mangalore Tiled Eastern Building (South Facing)	32	Panchayat Union Elementary School, Agarathirunallur 610104. Southern Side Main RCC Building West Wing North Facing

Contd....

Polling Station Level Election Results

Polling Station-wise Votes Secured by Overall Top Five Parties in Thiruvavarur Assembly in Assembly Election (AE) under Nagapattinam Parliamentary Constituency in Tamil Nadu (2021)

Number of Polling Station	Winner - Kalaivanan Poondi K. (DMK)	Runner-up - Pannarselvam A.N.R. (AIADMK)	3rd - Vinothini R. (NTK)	4th - Naseema Banu M.A. (SDPI)	5th - Kabilarasan P. (MNM)	NOTA	Other	Total Votes Secured
27A	248	169	58	2	8	1	14	500
28	56	54	51	1	0	1	2	165
28A	346	236	159	7	3	6	14	771
29	394	258	132	35	14	8	15	856
30	278	134	63	25	7	3	5	515
31	289	153	69	9	8	7	6	541
32	309	148	87	13	11	6	5	579
33	302	250	78	9	19	12	7	677
34	285	146	46	8	12	5	2	504
35	233	139	70	9	10	3	10	474
35A	260	162	48	6	12	2	6	496
36	314	217	69	9	19	8	11	647
37	243	111	52	8	11	9	10	444
38	390	228	56	8	28	8	16	734
39	246	97	40	6	38	11	9	447
40	250	101	117	5	9	5	25	512
40A	300	100	78	4	10	2	26	520
41	161	222	31	9	22	6	10	461
42	247	231	53	14	21	5	17	588
43	223	161	52	12	16	4	6	474
44	262	158	128	10	5	2	14	579
45	212	119	43	2	14	4	2	396
46	333	159	63	9	23	5	5	597
47	277	203	131	15	14	3	12	655
48	237	168	202	14	9	2	24	656
49	269	245	135	5	15	7	13	689
50	377	229	129	5	5	2	15	762
51	230	205	53	3	8	2	9	510
52	344	218	63	15	11	8	7	666
53	254	154	60	0	15	4	9	496
54	288	161	77	8	8	4	5	551
55	295	181	107	10	7	1	11	612
56	293	163	100	7	4	4	7	578
57	268	179	140	4	2	3	10	606
58	357	175	193	2	7	4	9	747

Contd....

Polling Station Level Election Results

Winner, Runner-up and 3rd Party Position & Winning Margin According to Polling Stations in Thiruvavarur Assembly in Assembly Election (AE) under Nagapattinam Parliamentary Constituency in Tamil Nadu (2021)

Polling Station Number	Winner Party	Winner Votes (%)	Runner-up Party	Runner-up Votes (%)	Winning Margin Votes (%)	Third Party	Third Party Votes (%)	Other Votes (%)
61A	DMK	273 (54.82)	AIADMK	141 (28.31)	132 (26.51)	NTK	52 (10.44)	32 (6.43)
62	DMK	209 (44.47)	AIADMK	173 (36.81)	36 (7.66)	NTK	63 (13.4)	25 (5.32)
62A	DMK	228 (45.78)	AIADMK	189 (37.95)	39 (7.83)	NTK	52 (10.44)	29 (5.82)
63	AIADMK	295 (40.58)	DMK	275 (37.83)	20 (2.75)	NTK	98 (13.48)	59 (8.12)
64	DMK	249 (59)	AIADMK	115 (27.25)	134 (31.75)	NTK	40 (9.48)	18 (4.27)
65	DMK	322 (46.8)	AIADMK	228 (33.14)	94 (13.66)	NTK	115 (16.72)	23 (3.34)
66	DMK	299 (63.75)	AIADMK	93 (19.83)	206 (43.92)	NTK	57 (12.15)	20 (4.26)
67	DMK	444 (60.57)	AIADMK	159 (21.69)	285 (38.88)	NTK	108 (14.73)	22 (3)
68	AIADMK	272 (40.9)	DMK	233 (35.04)	39 (5.86)	NTK	130 (19.55)	30 (4.51)
69	DMK	201 (43.13)	NTK	130 (27.9)	71 (15.23)	AIADMK	112 (24.03)	23 (4.94)
70	DMK	174 (48.88)	AIADMK	87 (24.44)	87 (24.44)	NTK	71 (19.94)	24 (6.74)
70A	DMK	214 (50.35)	AIADMK	99 (23.29)	115 (27.06)	NTK	73 (17.18)	39 (9.18)
71	AIADMK	172 (33.73)	DMK	169 (33.14)	3 (0.59)	NTK	110 (21.57)	59 (11.57)
72	DMK	226 (47.98)	AIADMK	131 (27.81)	95 (20.17)	SDPI	57 (12.1)	57 (12.1)
73	DMK	259 (51.19)	NTK	97 (19.17)	162 (32.02)	SDPI	78 (15.42)	72 (14.23)
74	DMK	265 (59.95)	SDPI	80 (18.1)	185 (41.85)	NTK	60 (13.57)	37 (8.37)
75	DMK	339 (71.67)	SDPI	69 (14.59)	270 (57.08)	NTK	39 (8.25)	26 (5.5)
76	DMK	313 (70.81)	SDPI	77 (17.42)	236 (53.39)	NTK	29 (6.56)	23 (5.2)
77	DMK	267 (66.92)	SDPI	72 (18.05)	195 (48.87)	NTK	39 (9.77)	21 (5.26)
78	DMK	366 (63.54)	SDPI	121 (21.01)	245 (42.53)	NTK	66 (11.46)	23 (3.99)
79	DMK	324 (61.25)	AIADMK	105 (19.85)	219 (41.4)	NTK	80 (15.12)	20 (3.78)
80	DMK	284 (46.41)	AIADMK	187 (30.56)	97 (15.85)	NTK	117 (19.12)	24 (3.92)
81	DMK	311 (41.36)	AIADMK	239 (31.78)	72 (9.58)	NTK	154 (20.48)	48 (6.38)
82	DMK	233 (48.44)	AIADMK	126 (26.2)	107 (22.24)	NTK	102 (21.21)	20 (4.16)
82A	DMK	246 (50.31)	AIADMK	143 (29.24)	103 (21.07)	NTK	76 (15.54)	24 (4.91)
83	AIADMK	195 (42.95)	DMK	171 (37.67)	24 (5.28)	NTK	75 (16.52)	13 (2.86)
84	DMK	434 (51.18)	AIADMK	231 (27.24)	203 (23.94)	NTK	136 (16.04)	47 (5.54)
85	DMK	251 (43.5)	AIADMK	206 (35.7)	45 (7.8)	NTK	100 (17.33)	20 (3.47)
86	DMK	270 (57.08)	AIADMK	129 (27.27)	141 (29.81)	NTK	62 (13.11)	12 (2.54)
87	DMK	260 (54.51)	AIADMK	116 (24.32)	144 (30.19)	NTK	86 (18.03)	15 (3.14)
87A	DMK	279 (57.88)	AIADMK	116 (24.07)	163 (33.81)	NTK	61 (12.66)	26 (5.39)
88	DMK	442 (57.25)	AIADMK	183 (23.7)	259 (33.55)	NTK	121 (15.67)	26 (3.37)
89	DMK	516 (62.02)	AIADMK	204 (24.52)	312 (37.5)	NTK	90 (10.82)	22 (2.64)
90	DMK	246 (51.57)	AIADMK	153 (32.08)	93 (19.49)	NTK	65 (13.63)	13 (2.73)
90A	DMK	277 (56.19)	AIADMK	165 (33.47)	112 (22.72)	NTK	31 (6.29)	20 (4.06)
91	DMK	577 (66.47)	AIADMK	180 (20.74)	397 (45.73)	NTK	85 (9.79)	26 (3)
92	DMK	276 (42.01)	AIADMK	231 (35.16)	45 (6.85)	NTK	117 (17.81)	33 (5.02)

Contd....

Socio-Economic Amenities - Rural

Access to Education Facilities

Particulars	Number of Villages (% of Population)				
	Available	Not Available	If Not Available (Distance of Nearest Facility)		
			A	B	C
Govt. Primary School	122 (97)	6 (3)	3 (1)	0 (0)	0 (0)
Private Primary School	16 (21)	112 (79)	0 (0)	0 (0)	0 (0)
Govt. Middle School	70 (67)	58 (33)	44 (23)	1 (0)	0 (0)
Private Middle School	5 (5)	123 (95)	8 (5)	0 (0)	0 (0)
Govt. Secondary School	22 (27)	106 (73)	77 (54)	17 (10)	0 (0)
Private Secondary School	1 (2)	127 (98)	10 (7)	0 (0)	1 (1)
Govt. Senior Secondary School	11 (18)	117 (82)	69 (51)	32 (20)	2 (1)
Private Senior Secondary School	0 (0)	128 (100)	11 (9)	2 (1)	1 (1)
Govt. Arts and Science Degree College	0 (0)	128 (100)	11 (14)	39 (32)	43 (28)
Private Arts and Science Degree College	1 (2)	127 (98)	10 (6)	21 (16)	3 (2)
Govt. Engineering College	0 (0)	128 (100)	0 (0)	4 (3)	31 (22)
Private Engineering College	0 (0)	128 (100)	0 (0)	12 (7)	81 (67)
Govt. Medicine College	0 (0)	128 (100)	11 (12)	42 (37)	74 (50)
Private Medicine College	0 (0)	128 (100)	0 (0)	0 (0)	1 (0)
Govt. Management Institute	0 (0)	128 (100)	10 (12)	38 (33)	63 (45)
Private Management Institute	0 (0)	128 (100)	1 (1)	2 (2)	14 (8)
Govt. Polytechnic	0 (0)	128 (100)	0 (0)	1 (1)	3 (2)
Private Polytechnic	1 (2)	127 (98)	6 (6)	31 (29)	86 (60)
Govt. Vocational Training School/ITI	0 (0)	128 (100)	0 (0)	6 (4)	10 (6)
Private Vocational Training School/ITI	0 (0)	128 (100)	11 (13)	41 (33)	60 (44)
Govt. Non Formal Training Centre	119 (96)	9 (4)	7 (3)	0 (0)	1 (1)
Private Non Formal Training Centre	0 (0)	128 (100)	0 (0)	1 (0)	0 (0)
Govt. School For Disabled	0 (0)	128 (100)	0 (0)	10 (10)	78 (58)
Private School For Disabled	0 (0)	128 (100)	0 (0)	6 (4)	34 (27)
Government Others	0 (0)	128 (100)	0 (0)	0 (0)	0 (0)
Private Others	0 (0)	128 (100)	0 (0)	0 (0)	0 (0)

Note : Distance A : Less than 5 km; B : Between 5-10 km; C : 10+ km.; Source : Data Analysis is based on 2011 Census.

DISCLAIMER

The Terms of Use and Disclaimer of Datanet India Private Limited (hereinafter referred to as "Datanet") for use of this analysis report of **Thiruvapur Assembly Constituency (Thiruvapur Vidhan Sabha)** :-

1. **Assembly Factbook™** is a Registered Trade Mark owned by Datanet.
2. All the maps are sketched and graphical representation only and have not been drawn to the scale and also not to represent the actual geographical area or boundary of the unit.
3. The data for the aforesaid analysis is based on authentic sources and has been culled from the various publications of Census, CSO and NSSO for district and block level data, various central and state government departments, Central & State Elections Commissions and the concerned Returning Officers' releases, Electoral Rolls, Election results and allied publications, internal assessment, surveys, estimates and analysis. Therefore, certain adjustment of data at micro level may have been done to arrive closer to the macro data.
4. Data have been provided on an "As Is" and "As AVAILABLE" basis
5. The colours shown in the maps or diagram and charts of a particular party, alliance or AC are indicative and do not represent them.
6. This publication which includes maps, sheets, graphs and data would be the property under copyright of Datanet only. The user may use these for its internal study, analysis and research purposes. It's public display, re-selling or any commercial uses by the user are not allowed.
7. Datanet has taken due care and caution in compilation and processing of data and allied information, but does not guarantee the accuracy, adequacy or completeness of any information/analysis and will be not responsible for any errors or omissions or for the results obtained from the use of such information/analysis.
8. All the contents for the publication have been culled from various authentic sources and Datanet reasonably believes such sources to be reliable, but does not make any representations, express or implied as to the accuracy or fitness of use of such information. The information or contents of the information/analysis do not constitute advice and should not be relied upon in making (or refraining from making) any decision. Any reliance placed upon the information provided by Datanet is the sole responsibility and strictly at the user's risk.
9. In no event will Datanet be liable for any damages (including, without limitation, damages for loss of business projects, or loss of profits) arising in contract, tort or otherwise from the use of or inability to use any of its contents, or from any action taken (or refrained from being taken) as a result of using the analysis or any of its contents. Datanet its directors, owners, editors, officials, employees, distributor and agents or any associate will not be liable for any errors in the information contained or any consequences arising from the use of the contents of the provided information/analysis.
10. If any provision of these terms and conditions is held invalid or illegal or unenforceable for any reason by any court of competent jurisdiction, such provision shall be severed and the remainder of provisions of the terms and conditions shall continue in full force and effect as if the Term of Use had been executed with the invalid, illegal or unenforceable provision eliminated.
11. If there are any discrepancies in the information provided, please bring it to attention of Datanet for suitable rectification measures.

Buy Online This Complete Book At
Datanet India eBooks Store

www.indiastatpublications.com

or go directly at

[http://www.indiastatpublications.com/
Assembly_factbook/Tamil_Nadu/Nagapattinam/Thiruvarur](http://www.indiastatpublications.com/Assembly_factbook/Tamil_Nadu/Nagapattinam/Thiruvarur)

 **india**stat**elections**

ISBN : 978-93-5313-874-5



9 789353 138745