



Tamil Nadu

Assembly Factbook™

Vedaranyam Assembly Constituency



Key Electoral Data of Vedaranyam
Assembly Constituency (Vidhan Sabha)

Tamil Nadu **Assembly Factbook**TM

Vedaranyam Assembly Constituency



Vedaranyam Vidhan Sabha

Editor & Director

Dr. R.K. Thukral

Research Editor

Dr. Shafeeq Rahman

Compiled, Researched and Published by Datanet India Pvt. Ltd.

D-100, 1st Floor,

Okhla Industrial Area, Phase-I,
New Delhi- 110020.

Ph.: 91-11- 43580781-84

Email : support@indiastatpublications.com

Website : www.indiastatelections.com

Online Book Store :

www.indiastatpublications.com

Report No. : AFB/TN-165-0125

ISBN : 978-93-5313-926-1

First Edition : January, 2018

Eighth Updated Edition : January, 2025

Price : Rs. 11500/-

US\$ 310

© Datanet India Pvt. Ltd.

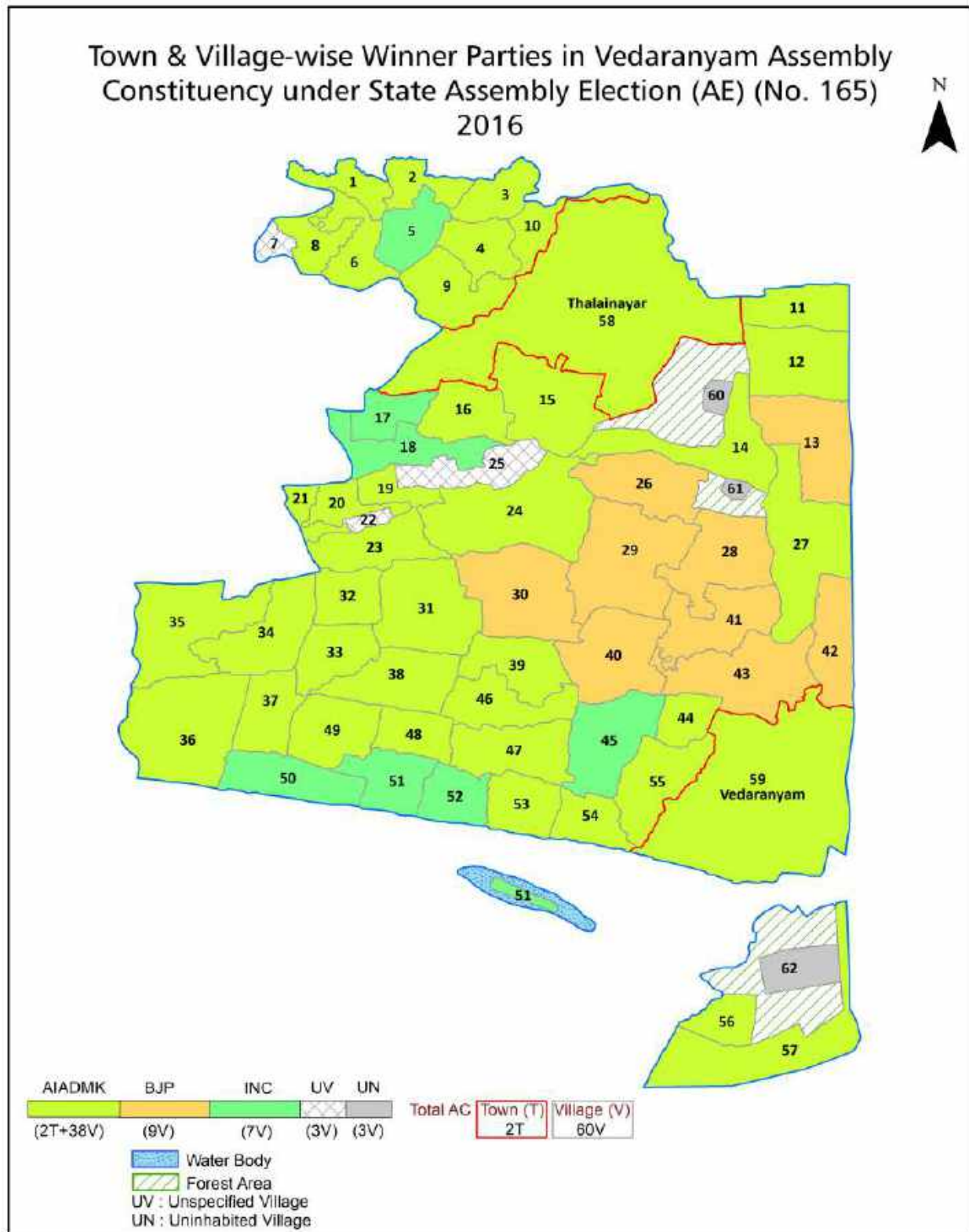
All rights reserved. No part of this book may be reproduced, stored in a retrieval system or transmitted in any form or by any means, mechanical photocopying, photographing, scanning, recording or otherwise without the prior written permission of the publisher. Please refer to Disclaimer at page no. 205 for the use of this publication.

Printed in India

Contents

No.	Particulars	Page No.
	Introduction	
1	Assembly Constituency - (Vidhan Sabha) at a Glance Features of Assembly as per Delimitation Commission of India (2008)	1-2
	Location and Political Maps	
2	Location Map Boundaries of Assembly Constituency - (Vidhan Sabha) in District Boundaries of Assembly Constituency under Parliamentary Constituency - (Lok Sabha) Town & Village-wise Winner Parties- 2024, 2021, 2019, 2016, 2014, 2011 and 2009	3-11
	Administrative Setup (2011)	
3	District Sub-district Towns Villages Inhabited Villages Uninhabited Villages Village Panchayat Intermediate Panchayat	12-15
	Demographics (2011)	
4	Population Households Rural/Urban Population Towns and Villages by Population Size Sex Ratio (Total & 0-6 Years) Religious Population Social Population Literacy Rate	16-17
	Electoral Features	
5	Important Dates of Last Elections Held Electors by Gender Service Electors Voters Voters Turnout Polling Stations & Average Number of Electors per Polling Station Electors by Age Group Present Elected Representatives	18-23
	Historical Summary Election Results	
6	Vote Share of Major Parties Winning Margin (Number & Percentage) Polarity of Parties Summary Result of Assembly Segment of Parliamentary Elections 2024, 2019, 2014, 2009, 2004 and 1999 Summary Result of Assembly Elections 2021, 2016, 2011, 2006, 2001, 1996, 1991, 1989, 1984, 1980, 1977, 1971 and 1967	24-45
	Polling Station Level Election Results	
7	Name and Number of Polling Station 2024, 2021, 2019, 2016, 2014, 2011 and 2009 Polling Station-wise Electors, Voters & Voters Turnout 2024, 2021, 2019, 2016, 2014, 2011 and 2009 Polling Station wise Elections Results 2024, 2021, 2019, 2016, 2014, 2011 and 2009	46-184
	Share of Assembly Constituency	
8	Share of Assembly Constituency - (Vidhan Sabha) in State, District and Parliamentary Constituency - (Lok Sabha)	185
	Socio-Economic Amenities (2011)	
9	Access to Administrative Units Agricultural, Manufacturing and Industrial Commodities Demographic Indicators Education Health & Manpower Drinking Water Supply Sanitation Entertainment and Recreations Infrastructure Power Food Allocation Distribution and Marketing of Agriculture Commodities Infrastructure Transport and Road Infrastructure Communication Banking and Financial Services Land Use Irrigation Source	186-201
10	Abbreviation & Sources	202-204
11	Disclaimer	205

Location & Political Map



Administrative Setup

List of Village Panchayat & Intermediate Panchayat (Block) Name - 2011

Village Name	Village Panchayat Name	Intermediate Panchayat Name
Adhanur	Adhanoor	Vedaranyam
Andagathurai	Piranthiyankarai	Vedaranyam
Ayakkarambulam III Sethi	Ayakkaranbulam Iiird Sethi	Vedaranyam
Ayakkarambulam IV Sethi	Ayakkaranbulam Iv Th Sethi	Vedaranyam
Ayakkaranbulam II Sethi	Ayakkaranbulam Iind Sethi	Vedaranyam
Ayakkaranbulam Ist Sethi	Ayakkaranbulam Ist Sethi	Vedaranyam
Ayemoor	Ayemoor	Thalainayar
Chettipulam	Chettipulam, Kariyapattinam	Vedaranyam
Kadanthethi	Kadanthethi	Thalainayar
Kadinevayal	Kadinelvayal	Vedaranyam
Kallimedu	Kallimedu, Thamaraipulam, Avarikadu	Thalainayar
Karupambulam	Karupambulam	Vedaranyam
Katharipuram	Katharipulam	Vedaranyam
Kodiakarai	Kodiakarai	Vedaranyam
Kodiakkadu	Kodiyakkadu	Vedaranyam
Kothangudi	Pannatheru	Thalainayar
Kovilpathu	Kovilpathu	Thalainayar
Kuravapuram	Kuravapulam	Vedaranyam
Maharajapuram (East)	Tulasapuram	Thalainayar
Maharajapuram (West)	Tulasapuram	Thalainayar
Manakkudi	Manakkudi	Thalainayar
Marudur Therku	Marudur Therku Sethi	Vedaranyam
Marudur Vadakku	Marudur Vadakku Sethi	Vedaranyam
Mulakarai	Moolakarai	Vedaranyam
Nagakudaiyan	Nagakudaiyan	Vedaranyam
Naluvedapathi	Naluvedapathi	Thalainayar
Nathapalam	Nathapallam	Thalainayar
Neermulai	Neermulai	Thalainayar
Neivilakku	Neivilakku	Vedaranyam

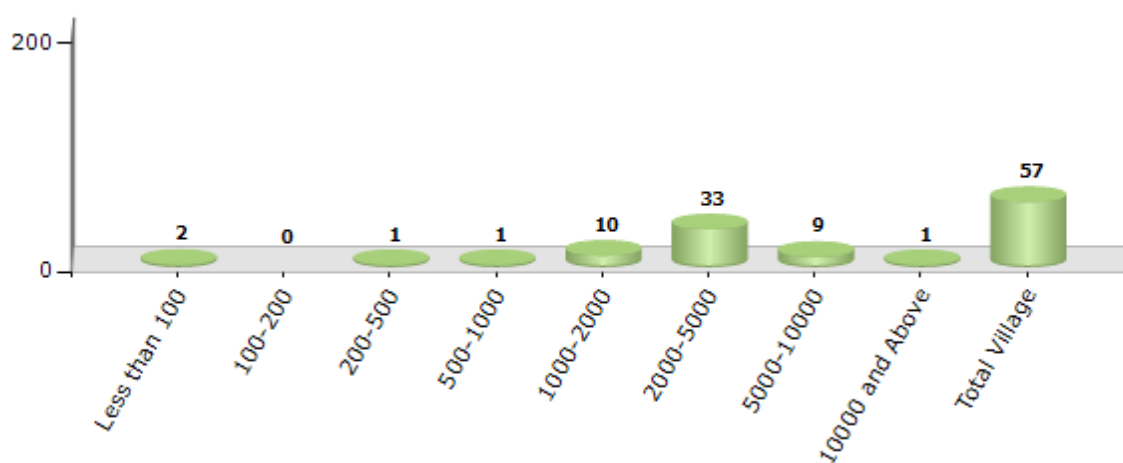
Contd....

Demographics

Number of Villages by Population Size - 2011

Less than 100	100-200	200-500	500-1000	1000-2000	2000-5000	5000-10000	10000 and Above	Total Village
2	0	1	1	10	33	9	1	57

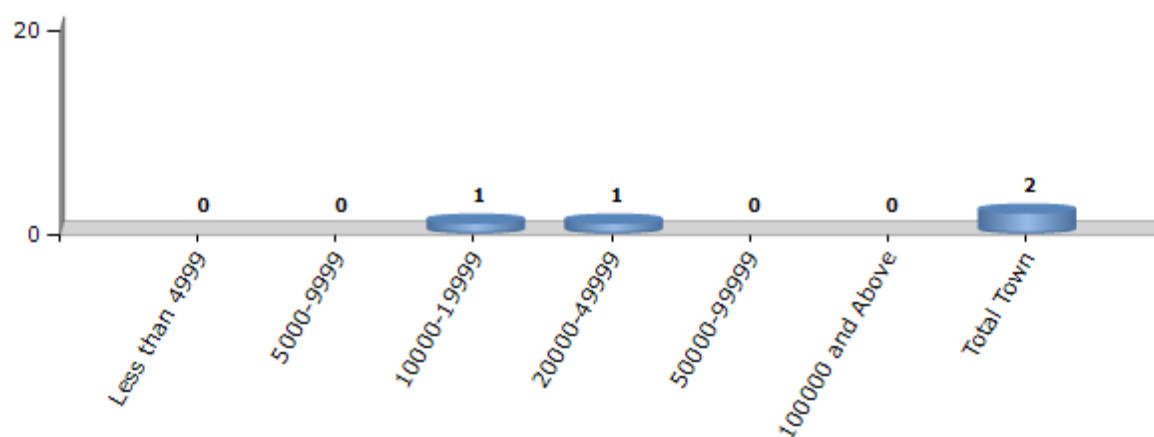
Number of Villages by Population Size - 2011



Number of Towns by Population Size - 2011

Less than 4999	5000-9999	10000-19999	20000-49999	50000-99999	100000 and Above	Total Town
0	0	1	1	0	0	2

Number of Towns by Population Size - 2011

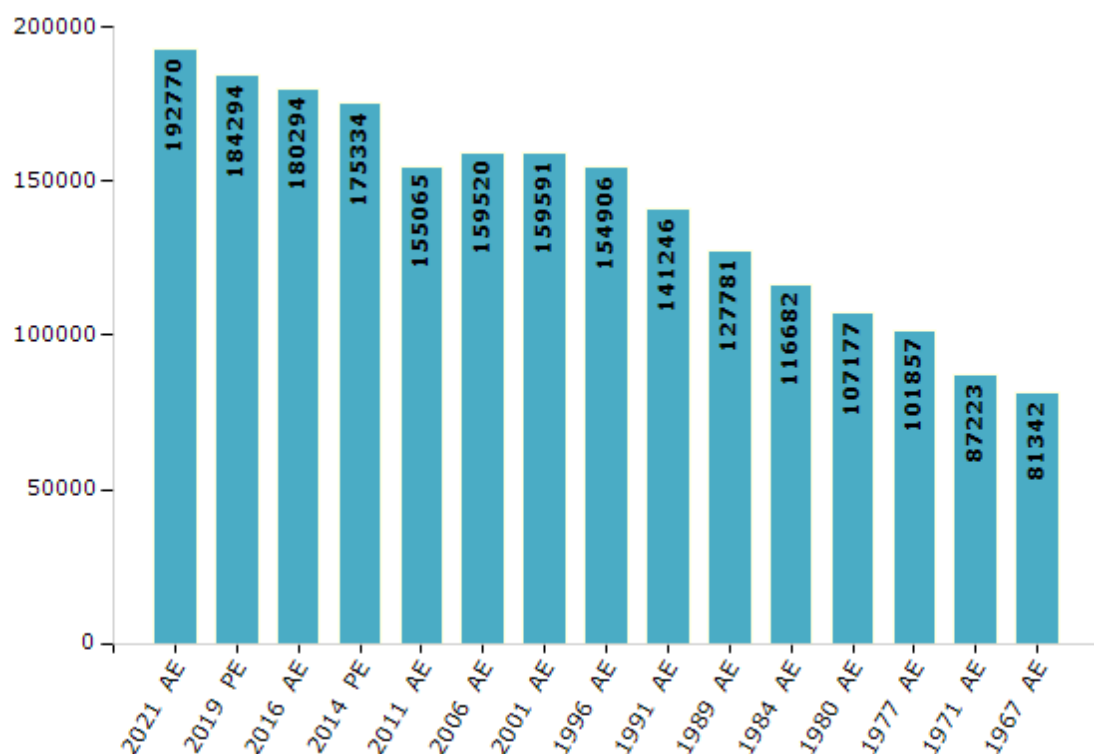


Electoral Features

Electors by Male & Female

Year	Male	Female	Others	Total	Year	Male	Female	Others	Total
2021 AE	94518	98252	0	192770	1999 PE	-	-	-	-
2019 PE	90783	93509	2	184294	1996 AE	79290	75616	-	154906
2016 AE	88909	91385	0	180294	1991 AE	73815	67431	-	141246
2014 PE	86912	88422	0	175334	1989 AE	66244	61537	-	127781
2011 AE	77135	77930	-	155065	1984 AE	59875	56807	-	116682
2009 PE	-	-	-	-	1980 AE	55032	52145	-	107177
2006 AE	78433	81087	-	159520	1977 AE	51705	50152	-	101857
2004 PE	-	-	-	-	1971 AE	43271	43952	-	87223
2001 AE	81046	78545	-	159591	1967 AE	-	-	-	81342

Number of Electors

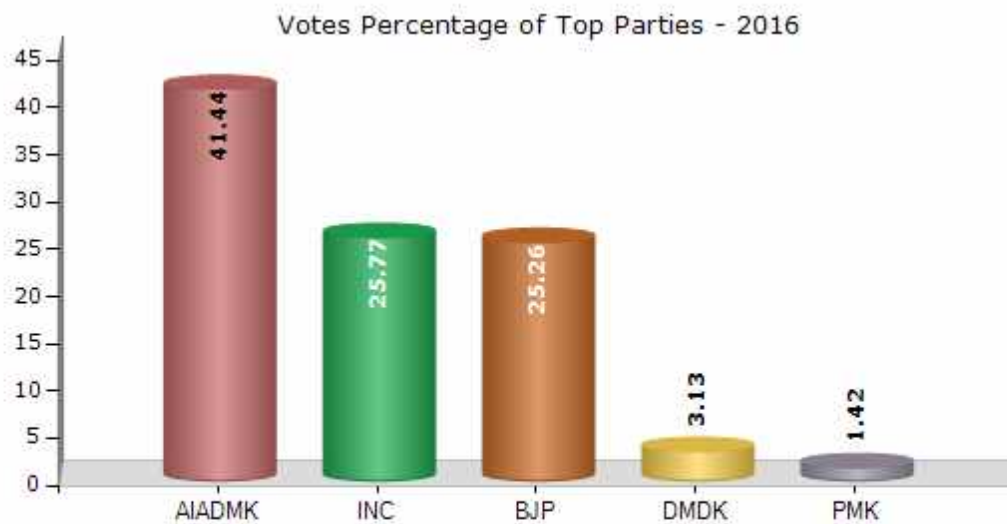


Note : AE : Assembly Election, PE : Assembly Segment of Parliamentary Election

Historical Summary Election Results

Summary Result of Assembly Election - 2016

Candidate Name	Party	Votes	Votes %
Manian.O.S	AIADMK	60836	41.44
Rajendiran.P.V	INC	37838	25.77
Vetharathinam.S.K	BJP	37086	25.26
Vairavanathan.T	DMDK	4594	3.13
Usha Kannan	PMK	2081	1.42
Rajendran.K	NTK	1386	0.94
Murugavelu.S	BSP	695	0.47
Veerakumar.V	IND	520	0.35
Ramamurthy.R	IND	205	0.14
Susila.N	TAVK	179	0.12
Kasinathan.P.C	IND	177	0.12
	NOTA	1206	0.82



Polling Station Level Election Results

Number and Name of Polling Stations (PS) (2021)

Number of Polling Stations	Name of Polling Stations	Number of Polling Stations	Name of Polling Stations
1	Panchayat Union Elementary School (Northern Side South Facing Building) ,Odachery Puthur	18	Grama Sevai Maiyam South Facing Eastern Side Rcc Building, ,Kadanthethi
2	Panchayat Union Elementary School(Northern Side South Facing Building) ,Odachery Puthur	18A	Grama Sevai Maiyam South Facing Eastern Side Rcc Building, ,Kadanthethi
3	Panchayat Union Elementary School ,New Rcc Building Nathapallam	19	Panchayat Union Middle School North Side Rcc Building West Portion ,Santhanam Street Thalainayar
4	Panchayat Union Elementary School (East Side West Facing Building) ,Nathapallam	20	Panchayat Union Middle School North Side Rcc Building East Portion ,Santhanam Street Thalainayar
4A	Panchayat Union Elementary School (East Side West Facing Building) ,Nathapallam	21	Panchayat Union Middle School,Northside Rcc Building, Thalainayar Agragaram
5	Panchayat Union Middle School (Asbestos Building) ,MaracheryPannatheru	22	Panchayat Union Middle School,Eastern Side Rcc Building South Wing Thalainayar Agragaram
6	Panchayat Union Middle School North Side Rcc Building,Marachery Pannatheru	23	Government Higher Secondary School (Northern Side New Rcc Building Room No:2),Thalainayar-1
7	Panchayat Union Middle School,Northside Rcc Building, Thiruvaidaimaruthur	24	Government Higher Secondary School (Northern Side New Rcc Building Room No:1),Thalainayar-1
8	Panchayat Union Middle School,Rcc Building Arunthavapulam Thiruvaidaimaruthur	25	Government Higher Secondary School (Southern Side Rcc Buildingnorthern Wing) , Thalainayar
9	Panchayat Union Middle School (Rcc Building North SideBuilding) ,Neermoolai	25A	Government Higher Secondary School (Southern Side Rcc Buildingnorthern Wing) , Thalainayar
10	Panchayat Union Middle School (Rcc Building North Side Building South Facing),Neermoolai	26	Government High School(Southern Side Rcc Building Eastern Wing),Oradiyampulam Thalainayar-3
11	Panchayat Union Middle School, North Side Rcc Building , Right Side Room No 1 Nermoolai	27	Government High School(Northern Side Rcc Building Eastern Side),Oradiyampulam Thalainayar-3
11A	Panchayat Union Middle School, North Side Rcc Building , Right Side Room No 1 Nermoolai	28	Anganwadi Centre Western Side North Facing Rcc Building,Vanndal Thalainayar-3
12	Government High School Noth Side, South Facing , Left Side Room No 2 Aymoor	28A	Anganwadi Centre Western Side North Facing Rcc Building,Vanndal Thalainayar-3
12A	Government High School Noth Side, South Facing , Left Side Room No 2 Aymoor	29	Panchayat Union Middle School (Western Side Rcc Building),Pirinjimoolai
13	Government High School Noth Side Building ,South FacingRight Side Room No 1 Aymoor	30	Panchayat Union Middle School (Northen Side Rcc Building East Wing) ,Pirinjimoolai
14	Panchayat Union Middle School West Side Building ,Vadagoor	31	Panchayat Union Elementary School Govindapillai Street,Thiraumalam
15	Panchayat Union Middle School (New Rcc Building East Side West Facing) ,Vadagoor	32	Panchayat Union Primary School(Eastern Side RccBuilding) ,Thulasapuram
16	Vaiyapuriyar Government Hr. Sec. School North Side ,South Facing Rcc Building Manakkudi	33	Panchayat Union Primary School(Western Side Rcc Building) ,Thulasapuram
17	Vaiyapuriyar Government Higher Secondary School (South Side North Facing Rcc Building) ,Manakkudi	34	Panchayat Union Primary School(South Side Rcc Building) ,Umbalacheri
17A	Vaiyapuriyar Government Higher Secondary School (South Side North Facing Rcc Building) ,Manakkudi	35	Panchayat Union Primary School North Side Tiled Building,Umbalacheri

Contd....

Polling Station Level Election Results

Polling Station-wise Votes Secured by Overall Top Five Parties in Vedaranyam Assembly in Assembly Election (AE) under Nagapattinam Parliamentary Constituency in Tamil Nadu (2021)

Number of Polling Station	Winner - O.S.Manian (AIADMK)	Runner-up - S.K. Vethara thinam (DMK)	3rd - K. Rajendran (NTK)	4th - P.S. Arumugam (AMMKMNKZ)	5th - R.Panneer selvam (BSP)	NOTA	Other	Total Votes Secured
29	156	239	18	2	0	3	2	420
30	253	252	38	4	1	1	6	555
31	255	324	14	1	1	2	4	601
32	442	286	14	17	3	1	0	763
33	281	262	21	16	5	3	3	591
34	366	357	34	9	1	4	6	777
35	353	327	39	1	1	1	5	727
36	294	308	32	5	0	2	3	644
37	250	323	17	2	1	1	7	601
38	204	226	14	2	0	1	2	449
38A	239	196	5	1	4	4	6	455
39	291	352	24	5	3	4	5	684
40	233	201	24	2	1	1	3	465
41	470	254	37	1	0	2	4	768
42	159	199	30	2	1	3	2	396
42A	229	200	31	3	3	3	6	475
43	248	302	52	7	5	2	8	624
44	194	337	45	1	3	1	18	599
45	410	385	55	9	6	2	9	876
46	197	138	67	3	0	1	3	409
46A	273	121	41	4	1	2	5	447
47	356	361	54	4	1	6	7	789
48	312	327	134	3	7	5	7	795
49	370	111	60	0	0	0	1	542
49A	437	111	30	0	3	1	4	586
50	164	282	26	1	0	5	5	483
50A	270	265	22	0	3	1	8	569
51	182	218	17	0	1	0	2	420
51A	237	236	16	1	0	1	3	494
52	168	422	26	1	2	2	4	625
53	289	209	10	1	0	3	5	517
54	300	399	18	2	2	1	3	725
55	220	279	7	1	0	1	1	509
56	197	195	39	5	1	2	1	440
56A	249	220	21	3	3	3	5	504

Contd....

Polling Station Level Election Results

Winner, Runner-up and 3rd Party Position & Winning Margin According to Polling Stations in Vedaranyam Assembly in Assembly Election (AE) under Nagapattinam Parliamentary Constituency in Tamil Nadu (2021)

Polling Station Number	Winner Party	Winner Votes (%)	Runner-up Party	Runner-up Votes (%)	Winning Margin Votes (%)	Third Party	Third Party Votes (%)	Other Votes (%)
60A	AIADMK	267 (56.57)	DMK	173 (36.65)	94 (19.92)	NTK	20 (4.24)	12 (2.54)
61	AIADMK	304 (48.48)	DMK	247 (39.39)	57 (9.09)	NTK	63 (10.05)	13 (2.07)
62	AIADMK	225 (49.56)	DMK	181 (39.87)	44 (9.69)	NTK	36 (7.93)	12 (2.64)
62A	AIADMK	268 (54.92)	DMK	189 (38.73)	79 (16.19)	NTK	22 (4.51)	9 (1.84)
63	AIADMK	209 (42.22)	DMK	204 (41.21)	5 (1.01)	NTK	74 (14.95)	8 (1.62)
64	AIADMK	311 (55.24)	DMK	180 (31.97)	131 (23.27)	NTK	62 (11.01)	10 (1.78)
65	DMK	264 (50.97)	AIADMK	196 (37.84)	68 (13.13)	NTK	54 (10.42)	4 (0.77)
66	DMK	346 (43.91)	AIADMK	345 (43.78)	1 (0.13)	NTK	79 (10.03)	18 (2.28)
67	DMK	252 (55.38)	AIADMK	143 (31.43)	109 (23.95)	NTK	55 (12.09)	5 (1.1)
68	AIADMK	258 (52.55)	DMK	166 (33.81)	92 (18.74)	NTK	50 (10.18)	17 (3.46)
69	AIADMK	195 (49.24)	DMK	137 (34.6)	58 (14.64)	NTK	51 (12.88)	13 (3.28)
69A	AIADMK	249 (58.59)	DMK	132 (31.06)	117 (27.53)	NTK	24 (5.65)	20 (4.71)
70	AIADMK	522 (60.98)	DMK	274 (32.01)	248 (28.97)	NTK	44 (5.14)	16 (1.87)
71	AIADMK	208 (46.02)	DMK	205 (45.35)	3 (0.67)	NTK	29 (6.42)	10 (2.21)
71A	AIADMK	321 (58.68)	DMK	198 (36.2)	123 (22.48)	NTK	17 (3.11)	11 (2.01)
72	AIADMK	345 (46.62)	DMK	337 (45.54)	8 (1.08)	NTK	37 (5)	21 (2.84)
73	AIADMK	232 (48.74)	DMK	217 (45.59)	15 (3.15)	NTK	21 (4.41)	6 (1.26)
74	AIADMK	413 (48.65)	DMK	356 (41.93)	57 (6.72)	NTK	70 (8.24)	10 (1.18)
75	AIADMK	390 (52.28)	DMK	308 (41.29)	82 (10.99)	NTK	35 (4.69)	13 (1.74)
76	AIADMK	222 (51.27)	DMK	183 (42.26)	39 (9.01)	NTK	21 (4.85)	7 (1.62)
77	DMK	399 (57.91)	AIADMK	255 (37.01)	144 (20.9)	NTK	24 (3.48)	11 (1.6)
78	AIADMK	401 (49.45)	DMK	374 (46.12)	27 (3.33)	NTK	27 (3.33)	9 (1.11)
79	DMK	292 (56.59)	AIADMK	186 (36.05)	106 (20.54)	NTK	22 (4.26)	16 (3.1)
80	DMK	181 (48.27)	AIADMK	179 (47.73)	2 (0.54)	NTK	9 (2.4)	6 (1.6)
80A	AIADMK	248 (50.61)	DMK	219 (44.69)	29 (5.92)	NTK	8 (1.63)	15 (3.06)
81	AIADMK	471 (57.23)	DMK	256 (31.11)	215 (26.12)	NTK	73 (8.87)	23 (2.79)
82	AIADMK	266 (52.99)	DMK	213 (42.43)	53 (10.56)	NTK	10 (1.99)	13 (2.59)
83	DMK	245 (48.71)	AIADMK	209 (41.55)	36 (7.16)	NTK	37 (7.36)	12 (2.39)
84	AIADMK	309 (49.13)	DMK	288 (45.79)	21 (3.34)	NTK	24 (3.82)	8 (1.27)
85	AIADMK	438 (62.22)	DMK	230 (32.67)	208 (29.55)	NTK	26 (3.69)	10 (1.42)
86	AIADMK	241 (58.07)	DMK	143 (34.46)	98 (23.61)	NTK	18 (4.34)	13 (3.13)
87	DMK	227 (49.89)	AIADMK	201 (44.18)	26 (5.71)	NTK	18 (3.96)	9 (1.98)
88	AIADMK	385 (54.84)	DMK	261 (37.18)	124 (17.66)	NTK	42 (5.98)	14 (1.99)
89	AIADMK	372 (52.32)	DMK	313 (44.02)	59 (8.3)	NTK	17 (2.39)	9 (1.27)
90	AIADMK	208 (50.36)	DMK	190 (46)	18 (4.36)	NTK	8 (1.94)	7 (1.69)
91	AIADMK	412 (54.5)	DMK	283 (37.43)	129 (17.07)	NTK	44 (5.82)	17 (2.25)
92	AIADMK	399 (49.94)	DMK	351 (43.93)	48 (6.01)	NTK	38 (4.76)	11 (1.38)

Contd....

Socio-Economic Amenities - Rural

Access to Education Facilities

Particulars	Number of Villages (% of Population)				
	Available	Not Available	If Not Available (Distance of Nearest Facility)		
			A	B	C
Govt. Primary School	51 (92)	6 (8)	3 (0)	0 (0)	0 (0)
Private Primary School	32 (74)	25 (26)	0 (0)	0 (0)	0 (0)
Govt. Middle School	46 (92)	11 (8)	9 (5)	1 (1)	0 (0)
Private Middle School	15 (38)	42 (62)	0 (0)	0 (0)	0 (0)
Govt. Secondary School	22 (55)	35 (45)	27 (36)	7 (7)	0 (0)
Private Secondary School	2 (4)	55 (96)	0 (0)	0 (0)	0 (0)
Govt. Senior Secondary School	14 (40)	43 (60)	29 (44)	12 (14)	1 (1)
Private Senior Secondary School	1 (2)	56 (98)	0 (0)	0 (0)	0 (0)
Govt. Arts and Science Degree College	0 (0)	57 (100)	0 (0)	8 (7)	17 (29)
Private Arts and Science Degree College	1 (3)	56 (97)	3 (8)	17 (40)	11 (13)
Govt. Engineering College	0 (0)	57 (100)	0 (0)	7 (6)	19 (28)
Private Engineering College	1 (2)	56 (98)	3 (8)	11 (31)	16 (24)
Govt. Medicine College	0 (0)	57 (100)	0 (0)	0 (0)	57 (100)
Private Medicine College	0 (0)	57 (100)	0 (0)	0 (0)	0 (0)
Govt. Management Institute	0 (0)	57 (100)	0 (0)	22 (34)	35 (66)
Private Management Institute	0 (0)	57 (100)	0 (0)	0 (0)	0 (0)
Govt. Polytechnic	0 (0)	57 (100)	1 (0)	4 (3)	4 (7)
Private Polytechnic	1 (2)	56 (98)	5 (13)	22 (45)	20 (28)
Govt. Vocational Training School/ITI	0 (0)	57 (100)	0 (0)	8 (8)	1 (2)
Private Vocational Training School/ITI	1 (3)	56 (97)	2 (3)	16 (32)	29 (51)
Govt. Non Formal Training Centre	53 (96)	4 (4)	2 (0)	0 (0)	0 (0)
Private Non Formal Training Centre	7 (20)	50 (80)	0 (0)	0 (0)	0 (0)
Govt. School For Disabled	0 (0)	57 (100)	0 (0)	0 (0)	2 (6)
Private School For Disabled	0 (0)	57 (100)	0 (0)	20 (32)	35 (63)
Government Others	0 (0)	57 (100)	0 (0)	0 (0)	0 (0)
Private Others	1 (3)	56 (97)	0 (0)	0 (0)	0 (0)

Note : Distance A : Less than 5 km; B : Between 5-10 km; C : 10+ km.; Source : Data Analysis is based on 2011 Census.

DISCLAIMER

The Terms of Use and Disclaimer of Datanet India Private Limited (hereinafter referred to as "Datanet") for use of this analysis report of **Vedaranyam Assembly Constituency (Vedaranyam Vidhan Sabha)** :-

1. **Assembly Factbook™** is a Registered Trade Mark owned by Datanet.
2. All the maps are sketched and graphical representation only and have not been drawn to the scale and also not to represent the actual geographical area or boundary of the unit.
3. The data for the aforesaid analysis is based on authentic sources and has been culled from the various publications of Census, CSO and NSSO for district and block level data, various central and state government departments, Central & State Elections Commissions and the concerned Returning Officers' releases, Electoral Rolls, Election results and allied publications, internal assessment, surveys, estimates and analysis. Therefore, certain adjustment of data at micro level may have been done to arrive closer to the macro data.
4. Data have been provided on an "As Is" and "As AVAILABLE" basis
5. The colours shown in the maps or diagram and charts of a particular party, alliance or AC are indicative and do not represent them.
6. This publication which includes maps, sheets, graphs and data would be the property under copyright of Datanet only. The user may use these for its internal study, analysis and research purposes. It's public display, re-selling or any commercial uses by the user are not allowed.
7. Datanet has taken due care and caution in compilation and processing of data and allied information, but does not guarantee the accuracy, adequacy or completeness of any information/analysis and will be not responsible for any errors or omissions or for the results obtained from the use of such information/analysis.
8. All the contents for the publication have been culled from various authentic sources and Datanet reasonably believes such sources to be reliable, but does not make any representations, express or implied as to the accuracy or fitness of use of such information. The information or contents of the information/analysis do not constitute advice and should not be relied upon in making (or refraining from making) any decision. Any reliance placed upon the information provided by Datanet is the sole responsibility and strictly at the user's risk.
9. In no event will Datanet be liable for any damages (including, without limitation, damages for loss of business projects, or loss of profits) arising in contract, tort or otherwise from the use of or inability to use any of its contents, or from any action taken (or refrained from being taken) as a result of using the analysis or any of its contents. Datanet its directors, owners, editors, officials, employees, distributor and agents or any associate will not be liable for any errors in the information contained or any consequences arising from the use of the contents of the provided information/analysis.
10. If any provision of these terms and conditions is held invalid or illegal or unenforceable for any reason by any court of competent jurisdiction, such provision shall be severed and the remainder of provisions of the terms and conditions shall continue in full force and effect as if the Term of Use had been executed with the invalid, illegal or unenforceable provision eliminated.
11. If there are any discrepancies in the information provided, please bring it to attention of Datanet for suitable rectification measures.

**Buy Online This Complete Book At
Datanet India eBooks Store**

www.indiastatpublications.com

or go directly at

[http://www.indiastatpublications.com/
Assembly_factbook/Tamil_Nadu/Nagapattinam/ Vedaranyam](http://www.indiastatpublications.com/Assembly_factbook/Tamil_Nadu/Nagapattinam/Vedaranyam)

 **india**stat**elections**

ISBN : 978-93-5313-926-1



9 789353 139261