



Tamil Nadu

Assembly Factbook™

Sankari Assembly Constituency

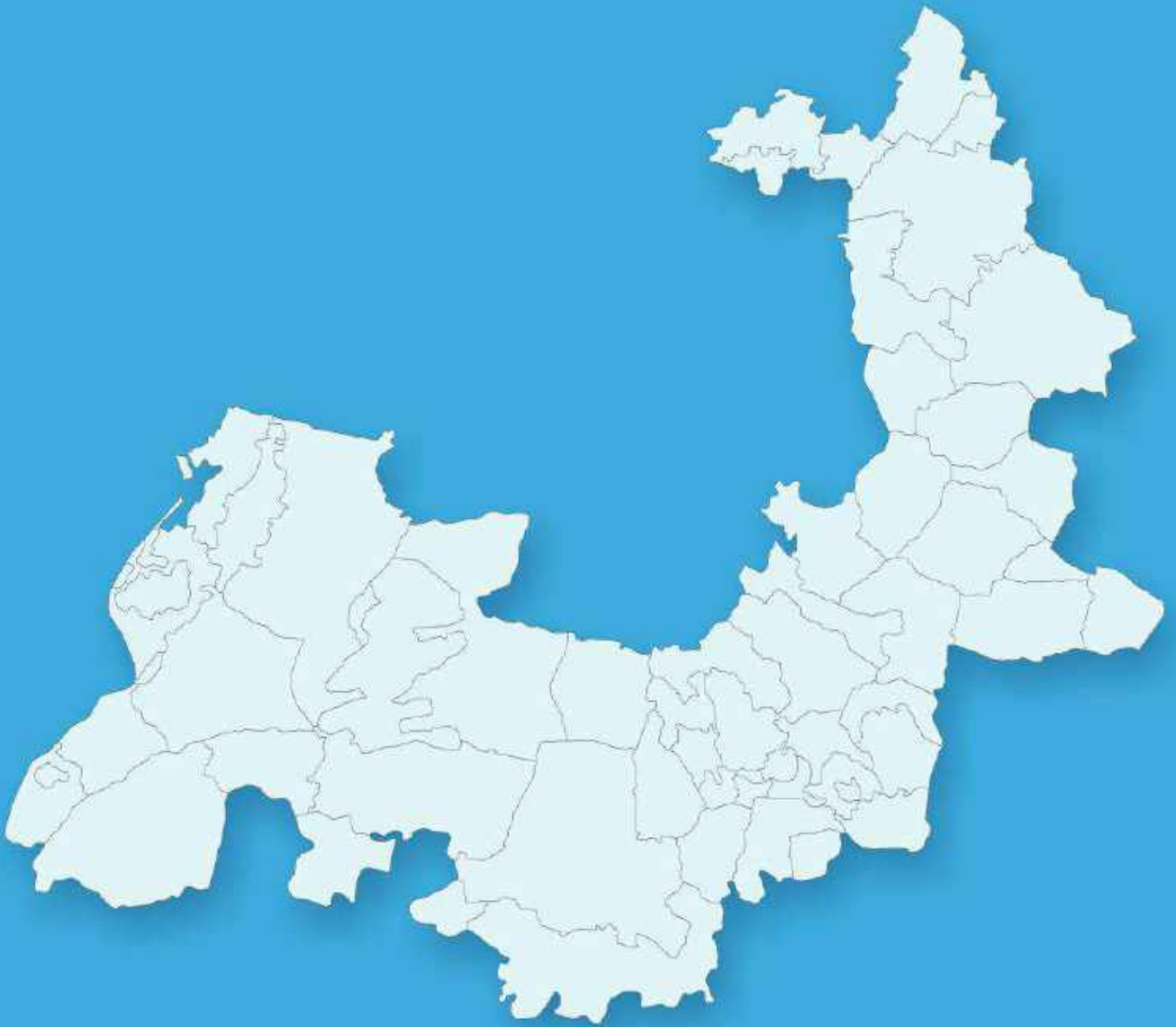


Key Electoral Data of Sankari
Assembly Constituency (Vidhan Sabha)

Tamil Nadu

Assembly Factbook™

Sankari Assembly Constituency



Sankari Vidhan Sabha

Editor & Director

Dr. R.K. Thukral

Research Editor

Dr. Shafeeq Rahman

Compiled, Researched and Published by Datanet India Pvt. Ltd.

D-100, 1st Floor,

Okhla Industrial Area, Phase-I,
New Delhi- 110020.

Ph.: 91-11- 43580781-84

Email : support@indiastatpublications.com

Website : www.indiastatelections.com

Online Book Store :

www.indiastatpublications.com

Report No. : AFB/TN-087-0125

ISBN : 978-93-5313-850-9

First Edition : January, 2018

Eighth Updated Edition : January, 2025

Price : Rs. 11500/-

US\$ 310

© **Datanet India Pvt. Ltd.**

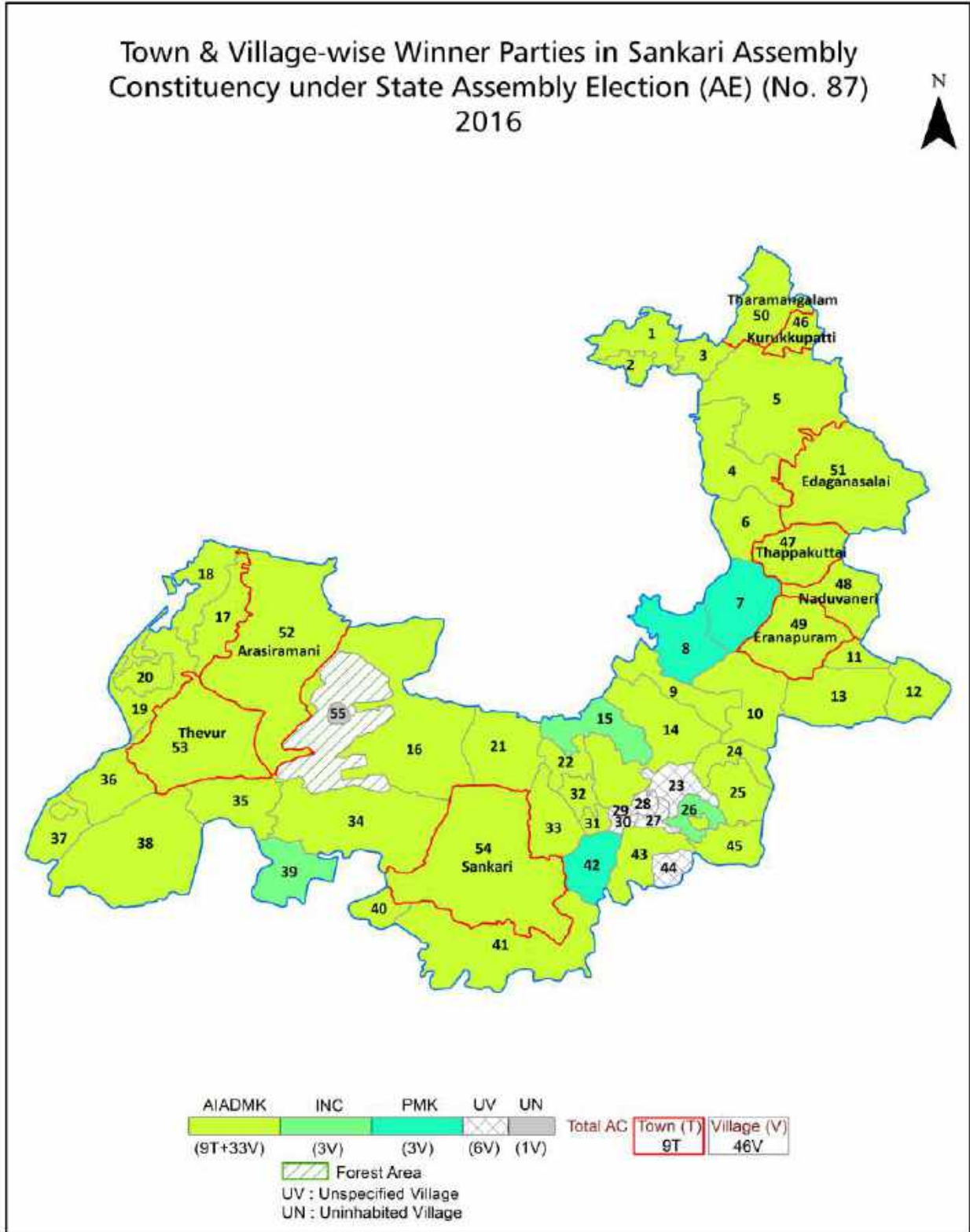
All rights reserved. No part of this book may be reproduced, stored in a retrieval system or transmitted in any form or by any means, mechanical photocopying, photographing, scanning, recording or otherwise without the prior written permission of the publisher. Please refer to Disclaimer at page no. 258 for the use of this publication.

Printed in India

Contents

No.	Particulars	Page No.
	Introduction	
1	Assembly Constituency - (Vidhan Sabha) at a Glance Features of Assembly as per Delimitation Commission of India (2008)	1-2
	Location and Political Maps	
2	Location Map Boundaries of Assembly Constituency - (Vidhan Sabha) in District Boundaries of Assembly Constituency under Parliamentary Constituency - (Lok Sabha) Town & Village-wise Winner Parties- 2024, 2021, 2019, 2016, 2014, 2011 and 2009	3-11
	Administrative Setup (2011)	
3	District Sub-district Towns Villages Inhabited Villages Uninhabited Villages Village Panchayat Intermediate Panchayat	12-15
	Demographics (2011)	
4	Population Households Rural/Urban Population Towns and Villages by Population Size Sex Ratio (Total & 0-6 Years) Religious Population Social Population Literacy Rate	16-17
	Electoral Features	
5	Important Dates of Last Elections Held Electors by Gender Service Electors Voters Voters Turnout Polling Stations & Average Number of Electors per Polling Station Electors by Age Group Present Elected Representatives	18-23
	Historical Summary Election Results	
6	Vote Share of Major Parties Winning Margin (Number & Percentage) Polarity of Parties Summary Result of Assembly Segment of Parliamentary Elections 2024, 2019, 2014, 2009, 2004 and 1999 Summary Result of Assembly Elections 2021, 2016, 2011, 2006, 2001, 1996, 1991, 1989, 1984, 1980, 1977, 1971 and 1967	24-45
	Polling Station Level Election Results	
7	Name and Number of Polling Station 2024, 2021, 2019, 2016, 2014, 2011 and 2009 Polling Station-wise Electors, Voters & Voters Turnout 2024, 2021, 2019, 2016, 2014, 2011 and 2009 Polling Station wise Elections Results 2024, 2021, 2019, 2016, 2014, 2011 and 2009	46-237
	Share of Assembly Constituency	
8	Share of Assembly Constituency - (Vidhan Sabha) in State, District and Parliamentary Constituency - (Lok Sabha)	238
	Socio-Economic Amenities (2011)	
9	Access to Administrative Units Agricultural, Manufacturing and Industrial Commodities Demographic Indicators Education Health & Manpower Drinking Water Supply Sanitation Entertainment and Recreations Infrastructure Power Food Allocation Distribution and Marketing of Agriculture Commodities Infrastructure Transport and Road Infrastructure Communication Banking and Financial Services Land Use Irrigation Source	239-254
10	Abbreviation & Sources	255-257
11	Disclaimer	258

Location & Political Map



Administrative Setup

List of Village Panchayat & Intermediate Panchayat (Block) Name - 2011

Village Name	Village Panchayat Name	Intermediate Panchayat Name
Agraharam Talaiyur	Agraharam Thalaiyur	Mac.Donal Choultry
Aiveli	Iveli	Sankari
Alathur	Alathur	Sankari
Annadanapatti	Annadanapatti	Sankari
Avarangampalayam	Kottavarudampatti	Sankari
Chinnakavundanur	Chinnagoundanur , Mothayanur	Sankari
Desavilakku	Thuttampatti, Desavilakk	Tharamangalam
Devanakavandanur	Devananagoundanur	Sankari
Egapuram	Egapuram	Mac.Donal Choultry
Ellavampatti	Elavampatti	Tharamangalam
Gedikaval	Vaikuntham	Mac.Donal Choultry
Gudalur	Gudalur	Mac.Donal Choultry
Idaiyapatti	Idaiyapatti	Tharamangalam
Irugalur	Irugalur	Sankari
Irugalur Pudupalayam	Irugalur Pudupalayam	Mallasamudram
Kalikavundanpalayam	Kaligoundampalayam	Mac.Donal Choultry
Kanagagiri	Kanagagiri	Mac.Donal Choultry
Kandarakulamanickam	Kandarkulamanickam	Mac.Donal Choultry
Kannanderi	Kannanderi	Mac.Donal Choultry
Katteri	Katheri	Sankari
Kaveripatti	Kaveripatti	Sankari
Kaveripatti Agraharam	Kaveripatti (Ag)	Sankari
Koneripatti	Koneripatti	Sankari
Koneripatti Ag.	Koneripatti (Ag)	Sankari
Kottavarudampatti	Kottavarudampatti	Sankari
Manjakalpatti	Devananagoundanur	Sankari
Morur	Morur East, Morur West	Sankari
Olakkachinnanur	Olakkachinnanur	Sankari
Panikkanur	Panikkanur	Tharamangalam

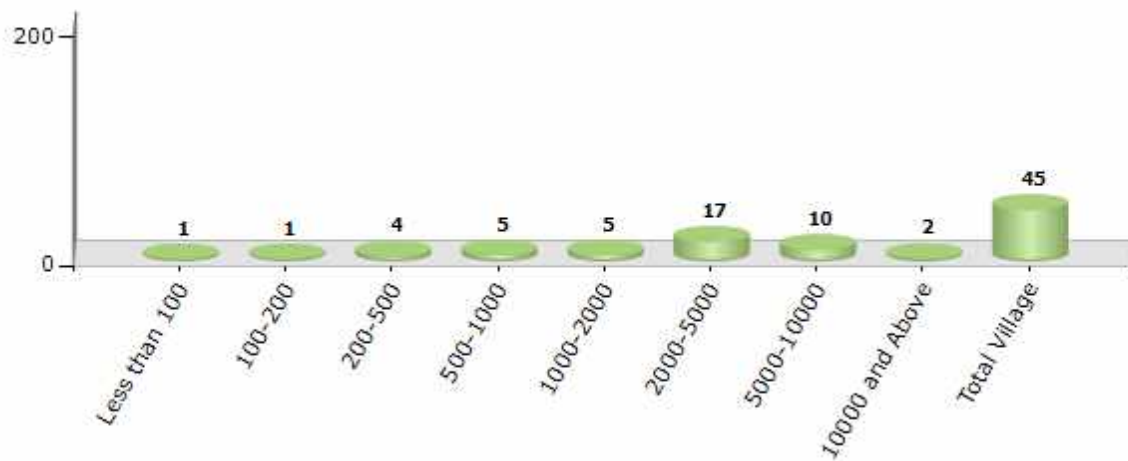
Contd....

Demographics

Number of Villages by Population Size - 2011

Less than 100	100-200	200-500	500-1000	1000-2000	2000-5000	5000-10000	10000 and Above	Total Village
1	1	4	5	5	17	10	2	45

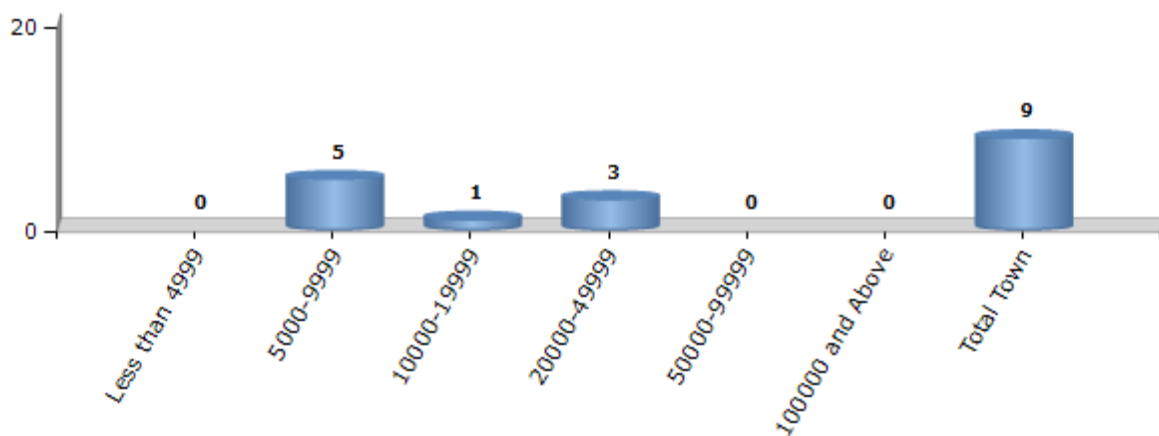
Number of Villages by Population Size - 2011



Number of Towns by Population Size - 2011

Less than 4999	5000-9999	10000-19999	20000-49999	50000-99999	100000 and Above	Total Town
0	5	1	3	0	0	9

Number of Towns by Population Size - 2011

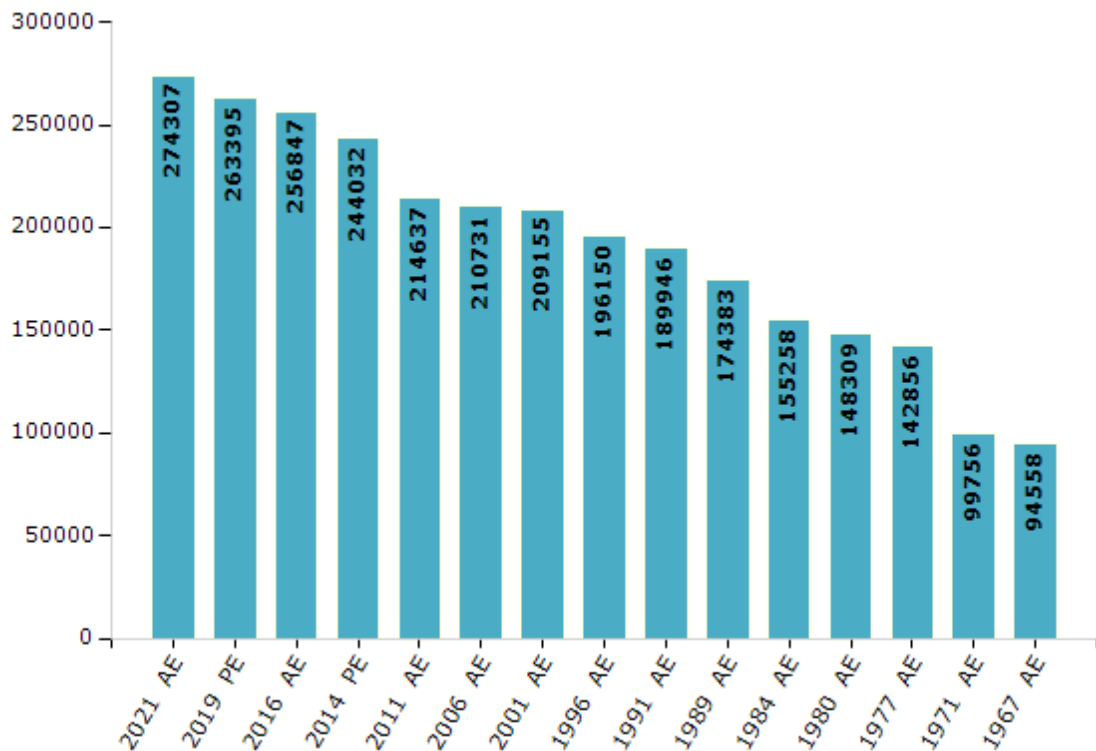


Electoral Features

Electors by Male & Female

Year	Male	Female	Others	Total	Year	Male	Female	Others	Total
2021 AE	138580	135708	19	274307	1999 PE	-	-	-	-
2019 PE	133842	129540	13	263395	1996 AE	97886	98264	-	196150
2016 AE	130534	126288	25	256847	1991 AE	94655	95291	-	189946
2014 PE	125074	118927	31	244032	1989 AE	86780	87603	-	174383
2011 AE	110596	104026	15	214637	1984 AE	76923	78335	-	155258
2009 PE	-	-	-	-	1980 AE	73606	74703	-	148309
2006 AE	103421	107310	-	210731	1977 AE	70838	72018	-	142856
2004 PE	-	-	-	-	1971 AE	49068	50688	-	99756
2001 AE	104047	105108	-	209155	1967 AE	-	-	-	94558

Number of Electors



Note : AE : Assembly Election, PE : Assembly Segment of Parliamentary Election

Historical Summary Election Results

Summary Result of Assembly Election - 2016

Candidate Name	Party	Votes	Votes %
Raja.S	AIADMK	96202	44.57
Rajeswaran.T.K	INC	58828	27.25
Kannan.P	PMK	37927	17.57
Selvakumar.K	TMC(M)	5633	2.61
Saravanan.K	KMDK	5091	2.36
Murugesan.A.C	BJP	3184	1.48
Janaki.V	NTK	1521	0.7
Muthusamy.A	IND	1110	0.51
Balamurugan.S	IND	889	0.41
Tharani Selvan.A	IND	726	0.34
Kathirvel.A	IND	581	0.27
Tamilselvi.V	IND	494	0.23
Ayyanar.C	IND	259	0.12
Govindan.M	IND	256	0.12
Murthy Kamarajar.M	YSP	228	0.11
	NOTA	2934	1.36

Polling Station Level Election Results

Number and Name of Polling Stations (PS) (2021)

Number of Polling Stations	Name of Polling Stations	Number of Polling Stations	Name of Polling Stations
1	P.U.M.School, Ponnampallayam 637107, Terraced Building Facing East North Portion	19	P.U.E.School, Vellalapallayam Koneripatti 637104, Terraced Building Facing East South Portion
1A	P.U.M.School, Ponnampallayam 637107, Terraced Building Facing East North Portion	19A	P.U.E.School, Vellalapallayam Koneripatti 637104, Terraced Building Facing East South Portion
2	P.U.M.School, Ponnampallayam 637107, Terraced Building Facing East, South Portion	20	P.U.E.School, Vellalapallayam 637104, Tiled Building Facing South East Portion
3	P.U.M.School, Ponnampallayam 637107, Terraced Building Facing South, East Portion	21	G.Hr.S.School, Thevur 637104, Terraced Nabard Building Facing North East Portion
4	P.U.E.School, Kalvadangam 637107, Terraced Building Facing South	21A	G.Hr.S.School, Thevur 637104, Terraced Nabard Building Facing North East Portion
5	P.U.E.School, Thannithasanur 637107, Tiled Building Facing North East Wing	22	G.H.S.School, Thevur 637104, Terraced Nabard Building Facing North West Portion
6	P.U.E.School, Thannithasanur 637107, Tiled Building Facing North West Portion	22A	G.H.S.School, Thevur 637104, Terraced Nabard Building Facing North West Portion
7	P.U.E.School, Mottur 637107, Building Facing North, west Portion	23	G.H.S.School, Thevur 637104, Terrace Building South Facing West portion
8	P.U.M.School, Okkilipatty 637107, Terraced Building East Facing, Middle Portion	23A	G.H.S.School, Thevur 637104, Terrace Building South Facing West portion
9	P.U.M.School, Vatrampallayam 637107, Terrace Building Facing West North portion	24	G.Hr.S.School, Thevur 637104, Terrace builsindg Facing south East portion
10	P.U.M.School, Vatrampallayam 637104, Terraced Building South Facing, Middle Portion	24A	G.Hr.S.School, Thevur 637104, Terrace builsindg Facing south East portion
10A	P.U.M.School, Vatrampallayam 637104, Terraced Building South Facing, Middle Portion	25	G.Hr.S.School, Thevur 637104, Terrace building faching North East portion
11	P.U.E.School, Mettupallayam, Kaveripatty Agraharam 637104, Terraced New Building Facing North East Portion	26	G.Hr.S.School, Thevur 637104, Terrace building faching North West portion
12	P.U.E.School, Mettupallayam, Kaveripatty Agraharam 637104, Terraced New Building Facing North Middle Portion	27	PUES, Kaniyalampatty 637104, Tiled Building Facing East North Portion
13	P.U.E.School, Mettupallayam 637104, Tiled Building Facing North West Wing	28	P.U.E.School, Kaniyalapatty 637104, Tiled Building Facing East South Wing
14	P.U.E.School, Mettupallayam 637104, Tiled Building Facing North East Wing	29	G.H. School, Kullampatty 637101, Terraced New Building Facing East South Portion
15	P.U.M.School, Kaveripatty 637104, Terraced Building Facing West North Portion	29A	G.H. School, Kullampatty 637101, Terraced New Building Facing East South Portion
16	P.U.M.School, Kaveripatty 637104, (SSA) Terraced New Building Facing West Middle Portion	30	Govt.High.School, Kullampatty 637101, Terraced Building Facing East, South Building MiddlePortion
16A	P.U.M.School, Kaveripatty 637104, (SSA) Terraced New Building Facing West Middle Portion	30A	Govt.High.School, Kullampatty 637101, Terraced Building Facing East, South Building MiddlePortion
17	P.U.M.School, Kaikollapallayam 637104, Terraced New Building Facing West North Portion	31	P.U.E.School, Kullampatty, Arasiramani 637101, North Facing Terraced Building East Portion
18	P.U.M.School, Kaikollapallayam 637104, Terraced Building Facing West North Wing	32	P.U.E.School, Kullampatty 637101, Tiled Building Facing East South portion

Contd....

Polling Station Level Election Results

Polling Station-wise Votes Secured by Overall Top Five Parties in Sankari Assembly in Assembly Election (AE) under Namakkal Parliamentary Constituency in Tamil Nadu (2021)

Number of Polling Station	Winner - Sundararajan, S. (AIADMK)	Runner-up - Rajesh, K.M. (DMK)	3rd - Shobana, S. (NTK)	4th - Sengodan, K. (MNM)	5th - Chellamuthu, A. (AMMKMNKZ)	NOTA	Other	Total Votes Secured
28	237	282	20	6	1	4	15	565
29	334	270	38	2	5	6	8	663
29A	354	181	12	0	6	1	10	564
30	237	199	57	9	3	3	9	517
30A	258	227	7	5	0	4	13	514
31	423	265	37	12	5	1	15	758
32	390	207	25	5	3	7	30	667
33	298	301	35	10	13	2	13	672
34	224	208	38	5	1	4	8	488
34A	228	200	13	8	0	2	19	470
35	413	301	29	11	1	9	27	791
36	327	422	30	2	1	7	20	809
37	255	381	23	1	2	9	40	711
38	270	274	30	7	2	0	25	608
39	269	417	31	4	7	3	18	749
40	187	246	17	4	5	2	12	473
41	277	495	28	8	6	2	30	846
42	280	346	46	10	4	2	26	714
43	263	301	19	4	1	7	8	603
44	335	212	14	3	0	2	9	575
45	394	253	15	4	2	3	14	685
46	241	149	47	7	1	7	6	458
46A	265	154	17	4	0	2	5	447
47	228	318	22	5	0	2	12	587
48	366	264	19	3	1	2	17	672
49	260	167	53	4	1	2	9	496
49A	297	168	19	5	1	2	14	506
50	192	234	39	4	0	3	24	496
51	493	148	14	6	0	6	9	676
52	206	305	40	6	1	5	11	574
53	181	235	37	6	6	4	13	482
53A	212	235	13	6	9	1	11	487
54	352	354	50	3	0	2	14	775
55	177	242	25	3	3	3	13	466
56	484	302	39	15	10	8	23	881

Contd....

Polling Station Level Election Results

Winner, Runner-up and 3rd Party Position & Winning Margin According to Polling Stations in Sankari Assembly in Assembly Election (AE) under Namakkal Parliamentary Constituency in Tamil Nadu (2021)

Polling Station Number	Winner Party	Winner Votes (%)	Runner-up Party	Runner-up Votes (%)	Winning Margin Votes (%)	Third Party	Third Party Votes (%)	Other Votes (%)
61	DMK	347 (47.8)	AIADMK	273 (37.6)	74 (10.2)	NTK	57 (7.85)	49 (6.75)
62	AIADMK	324 (59.12)	DMK	177 (32.3)	147 (26.82)	NTK	28 (5.11)	19 (3.47)
63	DMK	342 (48.79)	AIADMK	278 (39.66)	64 (9.13)	NTK	44 (6.28)	37 (5.28)
64	DMK	249 (51.02)	AIADMK	182 (37.3)	67 (13.72)	NTK	34 (6.97)	23 (4.71)
65	AIADMK	460 (52.33)	DMK	351 (39.93)	109 (12.4)	NTK	35 (3.98)	33 (3.75)
66	AIADMK	210 (44.97)	DMK	206 (44.11)	4 (0.86)	NTK	35 (7.49)	16 (3.43)
66A	AIADMK	247 (50.72)	DMK	196 (40.25)	51 (10.47)	NTK	18 (3.7)	26 (5.34)
67	AIADMK	286 (46.13)	DMK	261 (42.1)	25 (4.03)	NTK	45 (7.26)	28 (4.52)
68	AIADMK	311 (46.91)	DMK	275 (41.48)	36 (5.43)	NTK	41 (6.18)	36 (5.43)
69	AIADMK	220 (57.89)	DMK	126 (33.16)	94 (24.73)	NTK	24 (6.32)	10 (2.63)
70	AIADMK	262 (49.53)	DMK	210 (39.7)	52 (9.83)	NTK	38 (7.18)	19 (3.59)
70A	AIADMK	302 (57.97)	DMK	182 (34.93)	120 (23.04)	NTK	12 (2.3)	25 (4.8)
71	AIADMK	294 (57.53)	DMK	190 (37.18)	104 (20.35)	NTK	13 (2.54)	14 (2.74)
72	AIADMK	211 (48.62)	DMK	167 (38.48)	44 (10.14)	NTK	37 (8.53)	19 (4.38)
72A	AIADMK	244 (54.46)	DMK	145 (32.37)	99 (22.09)	NTK	20 (4.46)	39 (8.71)
73	AIADMK	307 (44.62)	DMK	288 (41.86)	19 (2.76)	NTK	54 (7.85)	39 (5.67)
74	DMK	162 (44.63)	AIADMK	155 (42.7)	7 (1.93)	NTK	25 (6.89)	21 (5.79)
74A	AIADMK	180 (44.89)	DMK	176 (43.89)	4 (1)	MNM	24 (5.99)	21 (5.24)
75	AIADMK	175 (49.16)	DMK	143 (40.17)	32 (8.99)	NTK	18 (5.06)	20 (5.62)
75A	AIADMK	166 (48.97)	DMK	138 (40.71)	28 (8.26)	MNM	13 (3.83)	22 (6.49)
76	AIADMK	207 (51.75)	DMK	157 (39.25)	50 (12.5)	MNM	17 (4.25)	19 (4.75)
77	AIADMK	229 (52.52)	DMK	165 (37.84)	64 (14.68)	NTK	22 (5.05)	20 (4.59)
78	DMK	212 (50.12)	AIADMK	147 (34.75)	65 (15.37)	NTK	39 (9.22)	25 (5.91)
78A	DMK	226 (50.9)	AIADMK	183 (41.22)	43 (9.68)	NTK	20 (4.5)	15 (3.38)
79	DMK	208 (59.09)	AIADMK	97 (27.56)	111 (31.53)	NTK	28 (7.95)	19 (5.4)
79A	DMK	228 (59.38)	AIADMK	123 (32.03)	105 (27.35)	NTK	9 (2.34)	24 (6.25)
80	AIADMK	285 (47.26)	DMK	252 (41.79)	33 (5.47)	NTK	38 (6.3)	28 (4.64)
81	AIADMK	368 (46.41)	DMK	330 (41.61)	38 (4.8)	NTK	57 (7.19)	38 (4.79)
82	DMK	204 (44.64)	AIADMK	167 (36.54)	37 (8.1)	NTK	57 (12.47)	29 (6.35)
82A	DMK	217 (48.44)	AIADMK	181 (40.4)	36 (8.04)	NTK	16 (3.57)	34 (7.59)
83	DMK	192 (42.95)	AIADMK	189 (42.28)	3 (0.67)	NTK	43 (9.62)	23 (5.15)
83A	AIADMK	212 (47.22)	DMK	186 (41.43)	26 (5.79)	NTK	20 (4.45)	31 (6.9)
84	AIADMK	186 (49.08)	DMK	156 (41.16)	30 (7.92)	NTK	18 (4.75)	19 (5.01)
84A	AIADMK	201 (50)	DMK	154 (38.31)	47 (11.69)	NTK	22 (5.47)	25 (6.22)
85	DMK	313 (48.53)	AIADMK	257 (39.84)	56 (8.69)	NTK	33 (5.12)	42 (6.51)
86	DMK	347 (50.73)	AIADMK	278 (40.64)	69 (10.09)	NTK	44 (6.43)	15 (2.19)
87	DMK	184 (50.41)	AIADMK	139 (38.08)	45 (12.33)	MNM	16 (4.38)	26 (7.12)

Contd....

Socio-Economic Amenities - Rural

Access to Education Facilities

Particulars	Number of Villages (% of Population)				
	Available	Not Available	If Not Available (Distance of Nearest Facility)		
			A	B	C
Govt. Primary School	38 (99)	7 (1)	7 (1)	0 (0)	0 (0)
Private Primary School	7 (27)	38 (73)	0 (0)	0 (0)	0 (0)
Govt. Middle School	21 (70)	24 (30)	18 (23)	3 (1)	0 (0)
Private Middle School	6 (23)	39 (77)	2 (3)	0 (0)	0 (0)
Govt. Secondary School	5 (20)	40 (80)	19 (33)	14 (32)	0 (0)
Private Secondary School	4 (14)	41 (86)	3 (6)	2 (2)	0 (0)
Govt. Senior Secondary School	1 (6)	44 (94)	15 (33)	17 (38)	2 (2)
Private Senior Secondary School	2 (10)	43 (90)	6 (10)	2 (2)	0 (0)
Govt. Arts and Science Degree College	0 (0)	45 (100)	0 (0)	2 (3)	0 (0)
Private Arts and Science Degree College	1 (1)	44 (99)	5 (14)	24 (43)	13 (40)
Govt. Engineering College	0 (0)	45 (100)	0 (0)	0 (0)	5 (21)
Private Engineering College	4 (10)	41 (90)	5 (13)	18 (36)	13 (19)
Govt. Medicine College	0 (0)	45 (100)	0 (0)	0 (0)	21 (61)
Private Medicine College	0 (0)	45 (100)	0 (0)	4 (10)	20 (29)
Govt. Management Institute	0 (0)	45 (100)	0 (0)	0 (0)	9 (31)
Private Management Institute	0 (0)	45 (100)	4 (12)	10 (28)	22 (30)
Govt. Polytechnic	0 (0)	45 (100)	0 (0)	3 (4)	1 (1)
Private Polytechnic	2 (4)	43 (96)	5 (15)	21 (41)	13 (35)
Govt. Vocational Training School/ITI	0 (0)	45 (100)	0 (0)	1 (1)	4 (11)
Private Vocational Training School/ITI	0 (0)	45 (100)	3 (5)	15 (28)	22 (55)
Govt. Non Formal Training Centre	35 (93)	10 (7)	7 (1)	0 (0)	2 (3)
Private Non Formal Training Centre	0 (0)	45 (100)	0 (0)	0 (0)	1 (3)
Govt. School For Disabled	0 (0)	45 (100)	0 (0)	0 (0)	17 (41)
Private School For Disabled	0 (0)	45 (100)	2 (8)	9 (28)	17 (24)
Government Others	0 (0)	45 (100)	0 (0)	0 (0)	2 (9)
Private Others	0 (0)	45 (100)	5 (16)	12 (22)	11 (23)

Note : Distance A : Less than 5 km; B : Between 5-10 km; C : 10+ km.; Source : Data Analysis is based on 2011 Census.

DISCLAIMER

The Terms of Use and Disclaimer of Datanet India Private Limited (hereinafter referred to as "Datanet") for use of this analysis report of **Sankari Assembly Constituency (Sankari Vidhan Sabha)** :-

1. **Assembly Factbook™** is a Registered Trade Mark owned by Datanet.
2. All the maps are sketched and graphical representation only and have not been drawn to the scale and also not to represent the actual geographical area or boundary of the unit.
3. The data for the aforesaid analysis is based on authentic sources and has been culled from the various publications of Census, CSO and NSSO for district and block level data, various central and state government departments, Central & State Elections Commissions and the concerned Returning Officers' releases, Electoral Rolls, Election results and allied publications, internal assessment, surveys, estimates and analysis. Therefore, certain adjustment of data at micro level may have been done to arrive closer to the macro data.
4. Data have been provided on an "As Is" and "As AVAILABLE" basis
5. The colours shown in the maps or diagram and charts of a particular party, alliance or AC are indicative and do not represent them.
6. This publication which includes maps, sheets, graphs and data would be the property under copyright of Datanet only. The user may use these for its internal study, analysis and research purposes. It's public display, re-selling or any commercial uses by the user are not allowed.
7. Datanet has taken due care and caution in compilation and processing of data and allied information, but does not guarantee the accuracy, adequacy or completeness of any information/analysis and will be not responsible for any errors or omissions or for the results obtained from the use of such information/analysis.
8. All the contents for the publication have been culled from various authentic sources and Datanet reasonably believes such sources to be reliable, but does not make any representations, express or implied as to the accuracy or fitness of use of such information. The information or contents of the information/analysis do not constitute advice and should not be relied upon in making (or refraining from making) any decision. Any reliance placed upon the information provided by Datanet is the sole responsibility and strictly at the user's risk.
9. In no event will Datanet be liable for any damages (including, without limitation, damages for loss of business projects, or loss of profits) arising in contract, tort or otherwise from the use of or inability to use any of its contents, or from any action taken (or refrained from being taken) as a result of using the analysis or any of its contents. Datanet its directors, owners, editors, officials, employees, distributor and agents or any associate will not be liable for any errors in the information contained or any consequences arising from the use of the contents of the provided information/analysis.
10. If any provision of these terms and conditions is held invalid or illegal or unenforceable for any reason by any court of competent jurisdiction, such provision shall be severed and the remainder of provisions of the terms and conditions shall continue in full force and effect as if the Term of Use had been executed with the invalid, illegal or unenforceable provision eliminated.
11. If there are any discrepancies in the information provided, please bring it to attention of Datanet for suitable rectification measures.

Buy Online This Complete Book At
Datanet India eBooks Store

www.indiastatpublications.com

or go directly at

[http://www.indiastatpublications.com/
Assembly_factbook/Tamil_Nadu/NamakkaI/Sankari](http://www.indiastatpublications.com/Assembly_factbook/Tamil_Nadu/NamakkaI/Sankari)

 **india**stat**elections**

