



Tamil Nadu

Assembly Factbook™

Senthamangalam Assembly Constituency



Key Electoral Data of Senthamangalam
Assembly Constituency (Vidhan Sabha)

Tamil Nadu

Assembly Factbook™

Senthamangalam Assembly Constituency



Senthamangalam Vidhan Sabha

Editor & Director

Dr. R.K. Thukral

Research Editor

Dr. Shafeeq Rahman

Compiled, Researched and Published by Datanet India Pvt. Ltd.

D-100, 1st Floor,

Okhla Industrial Area, Phase-I,
New Delhi- 110020.

Ph.: 91-11- 43580781-84

Email : support@indiastatpublications.com

Website : www.indiastatelections.com

Online Book Store :

www.indiastatpublications.com

Report No. : AFB/TN-093-0125

ISBN : 978-93-5313-852-3

First Edition : January, 2018

Eighth Updated Edition : January, 2025

Price : Rs. 11500/-

US\$ 310

© **Datanet India Pvt. Ltd.**

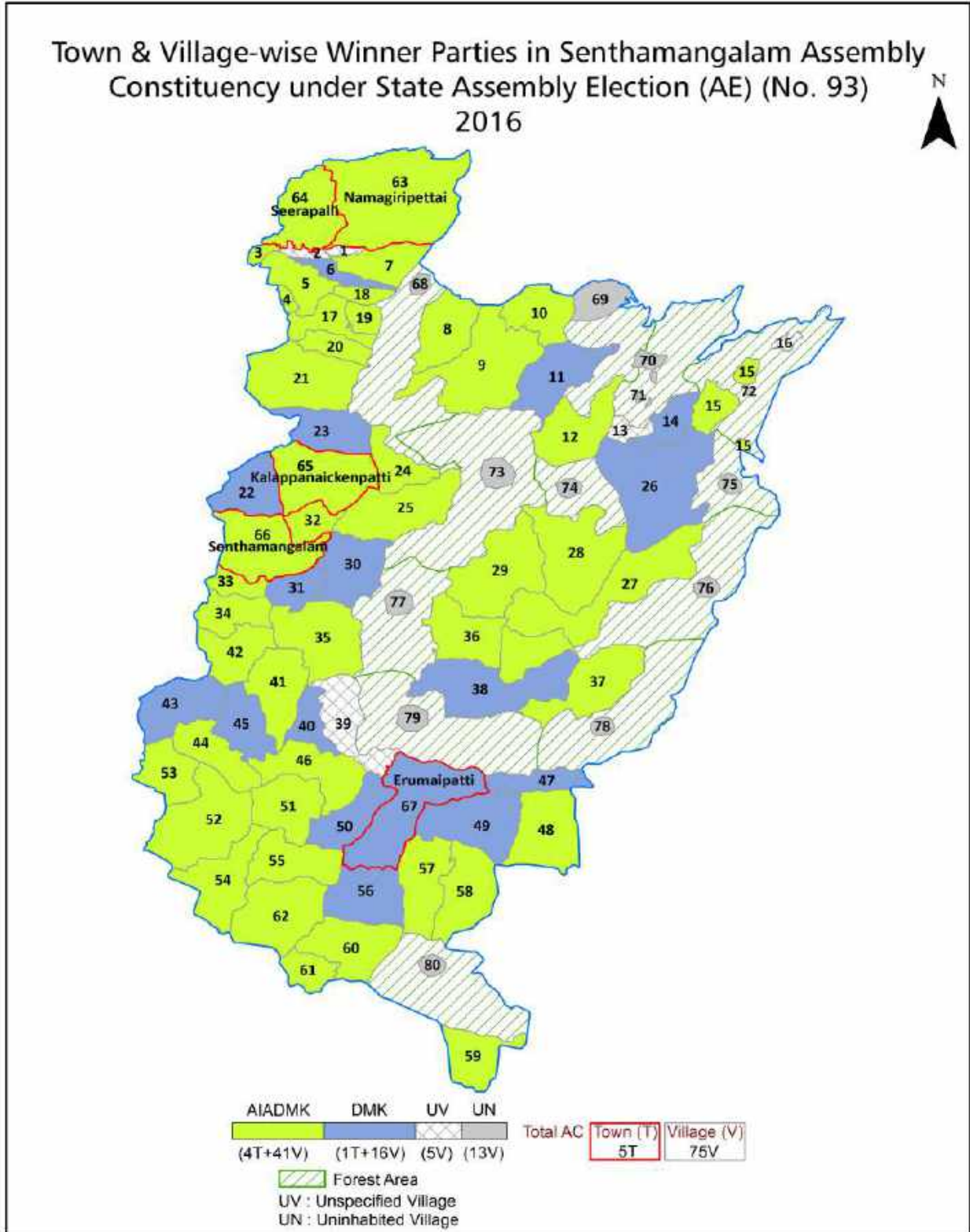
All rights reserved. No part of this book may be reproduced, stored in a retrieval system or transmitted in any form or by any means, mechanical photocopying, photographing, scanning, recording or otherwise without the prior written permission of the publisher. Please refer to Disclaimer at page no. 243 for the use of this publication.

Printed in India

Contents

No.	Particulars	Page No.
	Introduction	
1	Assembly Constituency - (Vidhan Sabha) at a Glance Features of Assembly as per Delimitation Commission of India (2008)	1-2
	Location and Political Maps	
2	Location Map Boundaries of Assembly Constituency - (Vidhan Sabha) in District Boundaries of Assembly Constituency under Parliamentary Constituency - (Lok Sabha) Town & Village-wise Winner Parties- 2024, 2021, 2019, 2016, 2014, 2011 and 2009	3-11
	Administrative Setup (2011)	
3	District Sub-district Towns Villages Inhabited Villages Uninhabited Villages Village Panchayat Intermediate Panchayat	12-16
	Demographics (2011)	
4	Population Households Rural/Urban Population Towns and Villages by Population Size Sex Ratio (Total & 0-6 Years) Religious Population Social Population Literacy Rate	17-18
	Electoral Features	
5	Important Dates of Last Elections Held Electors by Gender Service Electors Voters Voters Turnout Polling Stations & Average Number of Electors per Polling Station Electors by Age Group Present Elected Representatives	19-24
	Historical Summary Election Results	
6	Vote Share of Major Parties Winning Margin (Number & Percentage) Polarity of Parties Summary Result of Assembly Segment of Parliamentary Elections 2024, 2019, 2014, 2009, 2004 and 1999 Summary Result of Assembly Elections 2021, 2016, 2011, 2006, 2001, 1996, 1991, 1989, 1984, 1980, 1977, 1971 and 1967	25-46
	Polling Station Level Election Results	
7	Name and Number of Polling Station 2024, 2021, 2019, 2016, 2014, 2011 and 2009 Polling Station-wise Electors, Voters & Voters Turnout 2024, 2021, 2019, 2016, 2014, 2011 and 2009 Polling Station wise Elections Results 2024, 2021, 2019, 2016, 2014, 2011 and 2009	47-222
	Share of Assembly Constituency	
8	Share of Assembly Constituency - (Vidhan Sabha) in State, District and Parliamentary Constituency - (Lok Sabha)	223
	Socio-Economic Amenities (2011)	
9	Access to Administrative Units Agricultural, Manufacturing and Industrial Commodities Demographic Indicators Education Health & Manpower Drinking Water Supply Sanitation Entertainment and Recreations Infrastructure Power Food Allocation Distribution and Marketing of Agriculture Commodities Infrastructure Transport and Road Infrastructure Communication Banking and Financial Services Land Use Irrigation Source	224-239
10	Abbreviation & Sources	240-242
11	Disclaimer	243

Location & Political Map



Administrative Setup

List of Village Panchayat & Intermediate Panchayat (Block) Name - 2011

Village Name	Village Panchayat Name	Intermediate Panchayat Name
Adakkampudukombai	Gundaninadu	Kolli Hills
Agrahara valavanthi	Agrahara Valavanthi	Erumaipatti
Akkiyampatti	Akkiyampatti , Bommasamudram	Senthamangalam
Alathurnadu	Alathurnadu	Kolli Hills
Ariyurnadu	Ariyurnadu	Kolli Hills
Bailnadu	Bailnadu	Kolli Hills
Belukkurichi	Belukkurichi, Melapatti	Senthamangalam
Bodinayakkanpatti	Bodinayakkanpatti	Erumaipatti
Chinnakkapalayam	Thoppapatti	Namagiripettai
Chithurnadu	Chithurnadu	Kolli Hills
Devanurnadu	Devanurnadu	Kolli Hills
Edappulinadu	Edappulinadu	Kolli Hills
Gajacombai	Pottireddipatti	Erumaipatti
Gundaninadu	Gundaninadu	Kolli Hills
Gundurnadu	Gundurnadu	Kolli Hills
Ichchampatti	Kalkurchi	Senthamangalam
Kalappanayakkenpatti	Thuthikulam	Senthamangalam
Kalkurchi	Kalkurchi	Senthamangalam
Kavakkrampatti	Kavakkrampatti	Erumaipatti
Kondamanayakkanpatti	Kondamanayakkanpatti	Senthamangalam
Mettupatti	Mettupatti	Erumaipatti
Muthugapatti	Muthugapatti, Seviampalayam	Erumaipatti, Namakkal
Muttanchetti	Muttanchetti	Erumaipatti
N.Puduppatti	N.Puduppatti	Mohanur
Naducombai	Naducombai	Senthamangalam
O.Jedarpalayam	Jedarpalayam	Namagiripettai
Pachudaiampalayam.O	Pachudaiampalayam	Namagiripettai
Pachudayampatti	Pachudayampatti	Senthamangalam
Pallamparai	Valavandicombai	Senthamangalam

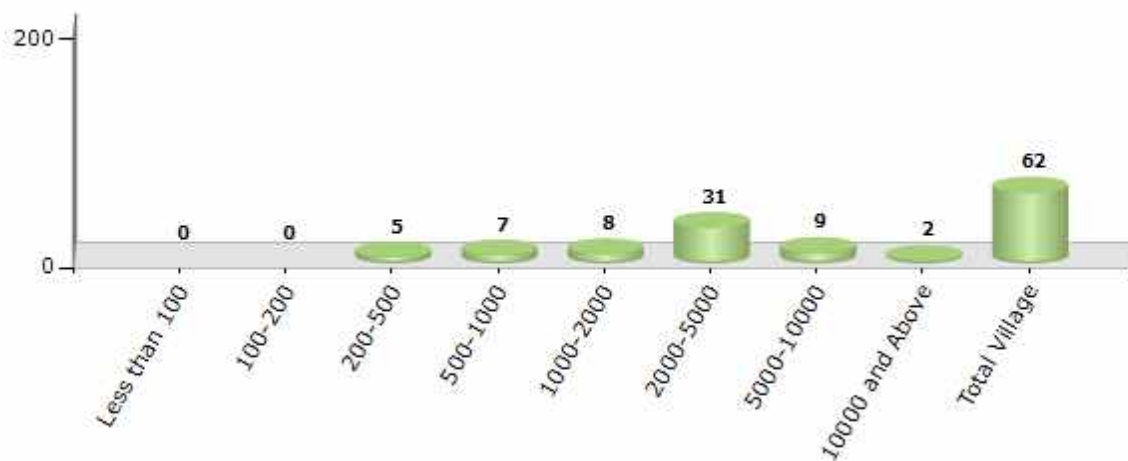
Contd....

Demographics

Number of Villages by Population Size - 2011

Less than 100	100-200	200-500	500-1000	1000-2000	2000-5000	5000-10000	10000 and Above	Total Village
0	0	5	7	8	31	9	2	62

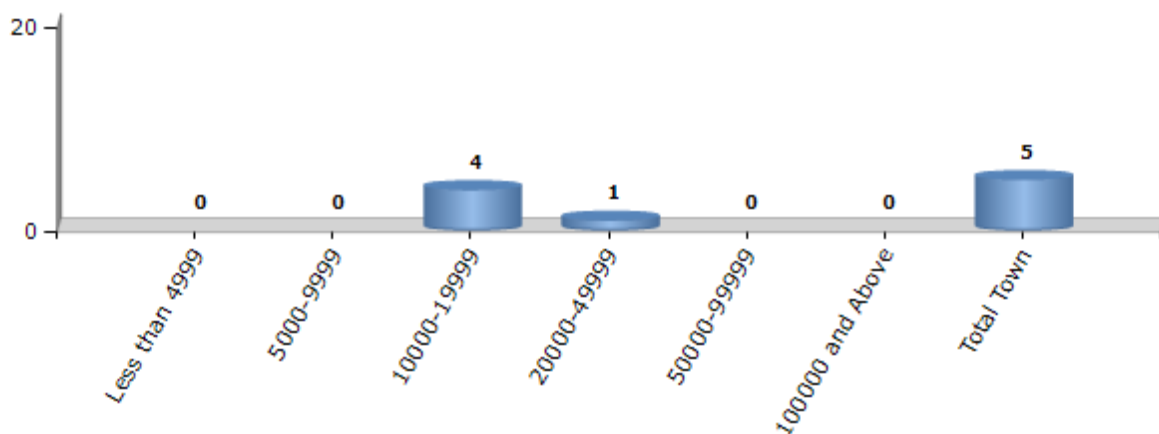
Number of Villages by Population Size - 2011



Number of Towns by Population Size - 2011

Less than 4999	5000-9999	10000-19999	20000-49999	50000-99999	100000 and Above	Total Town
0	0	4	1	0	0	5

Number of Towns by Population Size - 2011

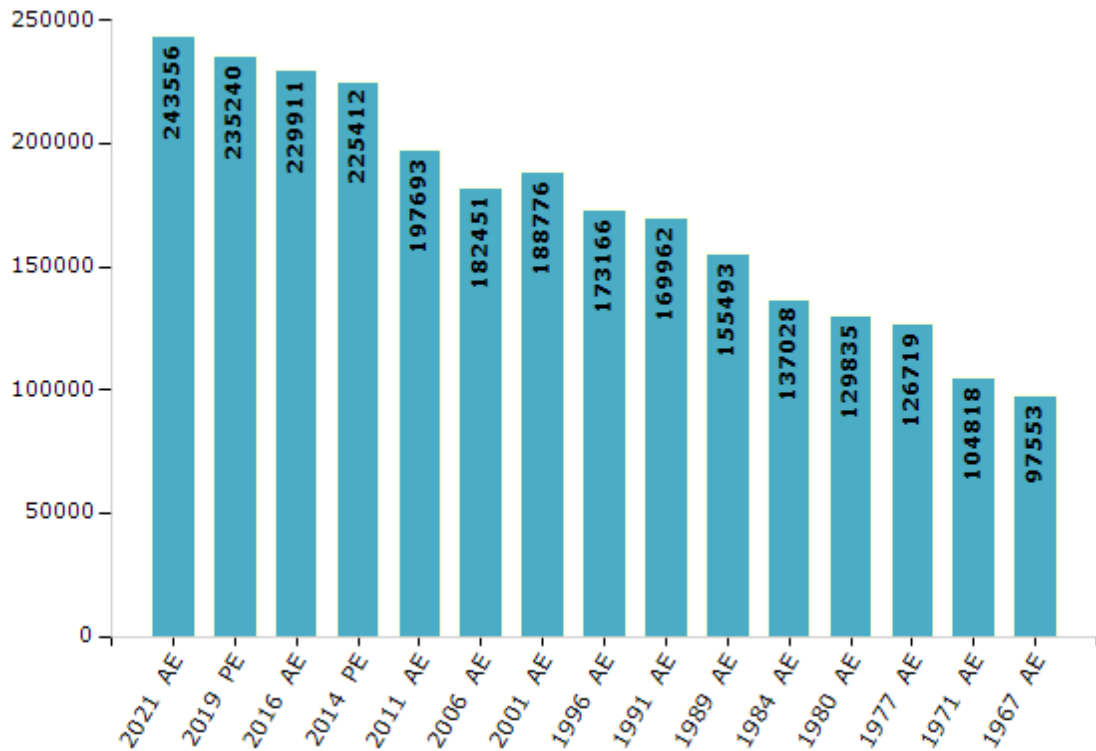


Electoral Features

Electors by Male & Female

Year	Male	Female	Others	Total	Year	Male	Female	Others	Total
2021 AE	119169	124362	25	243556	1999 PE	-	-	-	-
2019 PE	115693	119530	17	235240	1996 AE	85674	87492	-	173166
2016 AE	113136	116767	8	229911	1991 AE	83895	86067	-	169962
2014 PE	111682	113728	2	225412	1989 AE	76711	78782	-	155493
2011 AE	98723	98970	-	197693	1984 AE	67655	69373	-	137028
2009 PE	-	-	-	-	1980 AE	64193	65642	-	129835
2006 AE	89030	93421	-	182451	1977 AE	62891	63828	-	126719
2004 PE	-	-	-	-	1971 AE	51206	53612	-	104818
2001 AE	93100	95676	-	188776	1967 AE	-	-	-	97553

Number of Electors

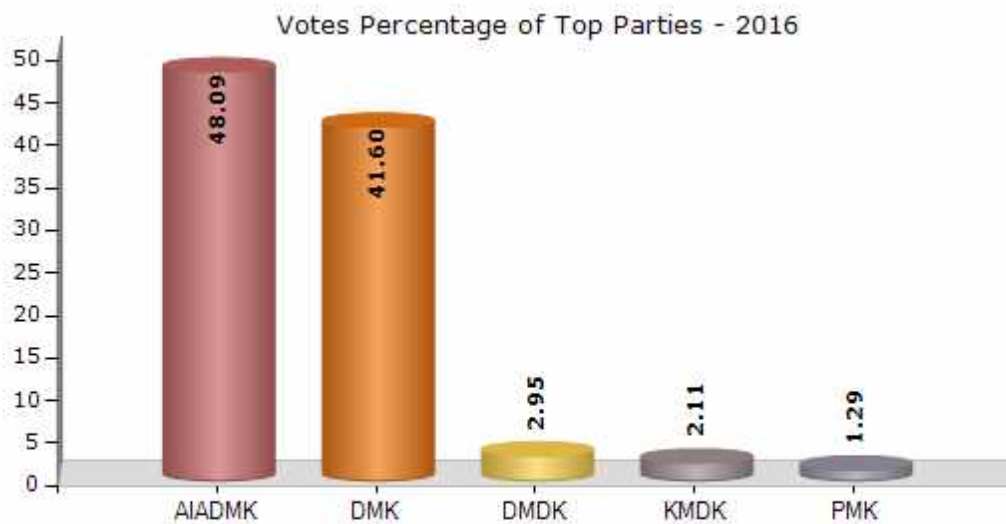


Note : AE : Assembly Election, PE : Assembly Segment of Parliamentary Election

Historical Summary Election Results

Summary Result of Assembly Election - 2016

Candidate Name	Party	Votes	Votes %
Chandrasekaran C	AIADMK	91339	48.09
Ponnusamy K	DMK	79006	41.6
Sathiya M	DMDK	5609	2.95
Chinnusamy M	KMDK	4014	2.11
Susila K	PMK	2447	1.29
Anbuthambi R	NTK	2219	1.17
Varadan M	IND	903	0.48
Manikandan P	IJK	749	0.39
Palanisamy M	IND	649	0.34
Semmanda Ponnusamy K	IND	318	0.17
	NOTA	2664	1.4



Polling Station Level Election Results

Number and Name of Polling Stations (PS) (2021)

Number of Polling Stations	Name of Polling Stations	Number of Polling Stations	Name of Polling Stations
1	P.U.E.School Chinnakkavery 637406 West Facing New Terraced Building	16	P.U.E.School Thaneerpanthalkadu 637402 North Facing Tiled Building No.1 west Part
2	Government Girls Higher Secondary School Namagiripettai 637406 South Facing Terraced Building	16A	P.U.E.School Thaneerpanthalkadu 637402 North Facing Tiled Building No.1 west Part
3	G.H.S.School Namagiripettai 637406 South Facing Terraced Building No.1	17	P.U.E.School Ariyakulanthaipudur 637406 South Facing Tiled Building East Portion
3A	G.H.S.School Namagiripettai 637406 South Facing Terraced Building No.1	18	P.U.E.School Ariyakulanthaipudur 637406 South Facing Tiled Building West Portion
4	Anganwadi Building Seerapallai, Terraced Building East Facing North Portion Terraced Additional Building Facing East South wing	19	P.U.M.School Ariyagoundanpatty 637406 East facing Tiled Building North portion Door No:1
4A	Anganwadi Building Seerapallai, Terraced Building East Facing North Portion Terraced Additional Building Facing East South wing	20	P.U.M.School Ariyagoundanpatty 637406 South facing Tiled Building Door No:2 WEST portion
5	P.U.M.School Seerappalli 637406 East Facing Additional Terraced Building North Wing	21	P.U.M.School Ariyagoundanpatty 637406 South facing Tiled Building No:2 East portion
5A	P.U.M.School Seerappalli 637406 East Facing Additional Terraced Building North Wing	21A	P.U.M.School Ariyagoundanpatty 637406 South facing Tiled Building No:2 East portion
6	P.U.M.School Seerappalli 637406 West Portion North Facing Tiled Building No.2	22	P.U.M.School Kongallammankovil 637406 North Facing Terraced Building West Portion
7	P.U.M.School Seerappalli 637406 East Portion North Facing Tiled Building No.2	23	P.U.M.School Kongallammankovil 637406 West Facing Terraced Building
8	P.U.M.School Oduvankuruchi 637406 Tiled Building Facing South West Wing	24	P.U.M.School Kongallammankovil 637406 West Facing Terraced Building North Portion
9	P.U.M.School Oduvankuruchi 637406 Terraced Building Facing North West Wing	25	P.U.M.School Namagiripettai 637406 North Portion East Facing Terraced Building No.1
10	P.U.M.School Oduvankuruchi 637406 North Part West Facing Tiled Building Door No:2	26	P.U.M.School Namagiripettai 637406 East facing Terraced Building NO:2 South portion
10A	P.U.M.School Oduvankuruchi 637406 North Part West Facing Tiled Building Door No:2	27	P.U.E.School Namagiripettai 637406 South Portion New Terraced Building East Facing
11	P.U.M.School Oduvankuruchi 637406 West Facing Tiled Building North PartNo:2	27A	P.U.E.School Namagiripettai 637406 South Portion New Terraced Building East Facing
12	P.U.M.School V.M.Vellakkalpatty 637406 North Facing East Part Building No.1	28	P.U.M.School Namagiripettai 637406 East Facing Terraced Building South Portion
12A	P.U.M.School V.M.Vellakkalpatty 637406 North Facing East Part Building No.1	28A	P.U.M.School Namagiripettai 637406 East Facing Terraced Building South Portion
13	P.U.M.School V.M.Vellakkalpatty 637406 North Facing Tiled Building West Part Building No.1	29	P.U.M.School Namagiripettai 637406 West Facing Terraced Building South Portion
14	P.U.E.School Thaneerpanthalkadu 637402 North Facing Tiled Building No.1	30	P.U.M.School Namagiripettai 637406 West Facing Terraced Building Middle Portion
15	P.U.E.School Thaneerpanthalkadu 637402 North Facing Terraced Building No.3	31	P.U.M.School Namagiripettai 637406 North Portion West Facing Terraced Building No.3
15A	P.U.E.School Thaneerpanthalkadu 637402 North Facing Terraced Building No.3	31A	P.U.M.School Namagiripettai 637406 North Portion West Facing Terraced Building No.3

Contd....

Polling Station Level Election Results

Polling Station-wise Votes Secured by Overall Top Five Parties in Senthamangalam Assembly in Assembly Election (AE) under Namakkal Parliamentary Constituency in Tamil Nadu (2021)

Number of Polling Station	Winner - Ponnusamy K (DMK)	Runner-up - Chandran S (AIADMK)	3rd - Rohini T (NTK)	4th - Chandra sekaran C (IND)	5th - Chandran P (AMMKMNKZ)	NOTA	Other	Total Votes Secured
27A	222	218	8	30	4	1	3	486
28	167	200	29	1	5	6	5	413
28A	177	257	16	3	1	3	7	464
29	263	258	36	7	6	12	5	587
30	220	241	42	2	3	2	4	514
31	213	226	33	13	3	8	3	499
31A	206	251	25	8	0	4	4	498
32	157	200	31	4	3	2	1	398
32A	149	246	11	4	1	3	3	417
33	334	371	65	6	5	11	6	798
34	307	328	34	12	2	7	6	696
35	228	224	23	10	0	6	3	494
36	346	269	34	7	3	10	15	684
37	348	394	44	1	3	5	6	801
38	346	333	44	20	1	8	12	764
39	207	168	27	33	1	3	1	440
39A	224	217	16	13	1	6	7	484
40	334	152	11	117	2	5	16	637
41	258	251	5	53	5	4	11	587
42	349	214	2	94	5	12	18	694
43	293	275	19	202	9	9	33	840
44	390	156	10	128	1	8	23	716
45	253	216	7	192	6	18	34	726
46	126	137	16	86	2	7	2	376
47	276	205	23	170	4	7	23	708
48	225	140	4	101	5	6	15	496
49	404	267	8	117	5	9	27	837
50	497	280	10	71	7	5	11	881
51	454	184	11	163	4	5	26	847
52	238	298	6	325	3	6	36	912
53	279	102	14	107	2	0	6	510
53A	232	115	3	106	4	0	8	468
54	149	127	36	198	1	0	13	524
54A	130	138	12	147	6	6	28	467
55	151	92	6	94	8	3	10	364

Contd....

Polling Station Level Election Results

Winner, Runner-up and 3rd Party Position & Winning Margin According to Polling Stations in Senthamangalam Assembly in Assembly Election (AE) under Namakkal Parliamentary Constituency in Tamil Nadu (2021)

Polling Station Number	Winner Party	Winner Votes (%)	Runner-up Party	Runner-up Votes (%)	Winning Margin Votes (%)	Third Party	Third Party Votes (%)	Other Votes (%)
60	DMK	340 (40.24)	AIADMK	227 (26.86)	113 (13.38)	IND (CC)	223 (26.39)	55 (6.51)
61	DMK	330 (41.61)	AIADMK	239 (30.14)	91 (11.47)	IND (CC)	142 (17.91)	82 (10.34)
62	AIADMK	194 (35.73)	DMK	187 (34.44)	7 (1.29)	IND (CC)	120 (22.1)	42 (7.73)
63	DMK	292 (44.58)	AIADMK	199 (30.38)	93 (14.2)	IND (CC)	100 (15.27)	64 (9.77)
64	DMK	255 (49.13)	IND (CC)	133 (25.63)	122 (23.5)	AIADMK	104 (20.04)	27 (5.2)
64A	DMK	204 (41.05)	AIADMK	142 (28.57)	62 (12.48)	IND (CC)	119 (23.94)	32 (6.44)
65	DMK	216 (33.86)	AIADMK	189 (29.62)	27 (4.24)	IND (CC)	189 (29.62)	44 (6.9)
66	DMK	276 (39.15)	AIADMK	265 (37.59)	11 (1.56)	IND (CC)	107 (15.18)	57 (8.09)
67	DMK	234 (43.25)	AIADMK	132 (24.4)	102 (18.85)	IND (CC)	131 (24.21)	44 (8.13)
67A	DMK	203 (39.26)	AIADMK	146 (28.24)	57 (11.02)	IND (CC)	136 (26.31)	32 (6.19)
68	DMK	425 (46.75)	IND (CC)	304 (33.44)	121 (13.31)	AIADMK	127 (13.97)	53 (5.83)
69	DMK	244 (36.2)	IND (CC)	232 (34.42)	12 (1.78)	AIADMK	138 (20.47)	60 (8.9)
70	DMK	278 (51.77)	IND (CC)	141 (26.26)	137 (25.51)	AIADMK	78 (14.53)	40 (7.45)
70A	DMK	264 (52.28)	IND (CC)	111 (21.98)	153 (30.3)	AIADMK	91 (18.02)	39 (7.72)
71	AIADMK	205 (36.74)	DMK	183 (32.8)	22 (3.94)	IND (CC)	123 (22.04)	47 (8.42)
72	DMK	310 (54.67)	AIADMK	161 (28.4)	149 (26.27)	IND (CC)	68 (11.99)	28 (4.94)
73	DMK	398 (46.66)	AIADMK	358 (41.97)	40 (4.69)	IND (CC)	64 (7.5)	33 (3.87)
74	DMK	229 (45.26)	AIADMK	153 (30.24)	76 (15.02)	IND (CC)	99 (19.57)	25 (4.94)
74A	DMK	193 (40.12)	AIADMK	167 (34.72)	26 (5.4)	IND (CC)	91 (18.92)	30 (6.24)
75	DMK	433 (60.56)	IND (CC)	130 (18.18)	303 (42.38)	AIADMK	122 (17.06)	30 (4.2)
76	AIADMK	260 (37.14)	DMK	252 (36)	8 (1.14)	IND (CC)	144 (20.57)	44 (6.29)
77	DMK	212 (46.09)	AIADMK	146 (31.74)	66 (14.35)	IND (CC)	68 (14.78)	34 (7.39)
77A	DMK	194 (39.75)	AIADMK	159 (32.58)	35 (7.17)	IND (CC)	99 (20.29)	36 (7.38)
78	DMK	324 (45.51)	AIADMK	238 (33.43)	86 (12.08)	IND (CC)	107 (15.03)	43 (6.04)
79	DMK	167 (37.95)	IND (CC)	114 (25.91)	53 (12.04)	AIADMK	113 (25.68)	46 (10.45)
79A	DMK	159 (31.8)	AIADMK	153 (30.6)	6 (1.2)	IND (CC)	147 (29.4)	41 (8.2)
80	DMK	223 (37.42)	AIADMK	157 (26.34)	66 (11.08)	IND (CC)	156 (26.17)	60 (10.07)
81	DMK	323 (38.96)	IND (CC)	265 (31.97)	58 (6.99)	AIADMK	172 (20.75)	69 (8.32)
82	DMK	394 (44.82)	AIADMK	300 (34.13)	94 (10.69)	IND (CC)	104 (11.83)	81 (9.22)
83	DMK	213 (45.32)	AIADMK	176 (37.45)	37 (7.87)	NTK	53 (11.28)	28 (5.96)
83A	DMK	250 (45.7)	AIADMK	226 (41.32)	24 (4.38)	IND (CC)	26 (4.75)	45 (8.23)
84	DMK	400 (50.19)	AIADMK	338 (42.41)	62 (7.78)	NTK	34 (4.27)	25 (3.14)
85	DMK	203 (49.88)	AIADMK	147 (36.12)	56 (13.76)	IND (CC)	30 (7.37)	27 (6.63)
85A	DMK	241 (51.5)	AIADMK	175 (37.39)	66 (14.11)	IND (CC)	19 (4.06)	33 (7.05)
86	AIADMK	496 (61.01)	DMK	238 (29.27)	258 (31.74)	IND (CC)	40 (4.92)	39 (4.8)
87	DMK	248 (52.88)	AIADMK	166 (35.39)	82 (17.49)	IND (CC)	27 (5.76)	28 (5.97)
87A	DMK	239 (50.85)	AIADMK	184 (39.15)	55 (11.7)	IND (CC)	25 (5.32)	22 (4.68)

Contd....

Socio-Economic Amenities - Rural

Access to Education Facilities

Particulars	Number of Villages (% of Population)				
	Available	Not Available	If Not Available (Distance of Nearest Facility)		
			A	B	C
Govt. Primary School	54 (89)	8 (11)	5 (1)	0 (0)	0 (0)
Private Primary School	8 (25)	54 (75)	0 (0)	0 (0)	0 (0)
Govt. Middle School	39 (75)	23 (25)	16 (11)	2 (1)	0 (0)
Private Middle School	7 (21)	55 (79)	2 (2)	1 (2)	0 (0)
Govt. Secondary School	17 (41)	45 (59)	26 (30)	8 (8)	5 (5)
Private Secondary School	5 (14)	57 (86)	2 (2)	0 (0)	0 (0)
Govt. Senior Secondary School	10 (28)	52 (72)	30 (39)	5 (5)	12 (15)
Private Senior Secondary School	2 (9)	60 (91)	3 (4)	0 (0)	0 (0)
Govt. Arts and Science Degree College	0 (0)	62 (100)	0 (0)	12 (24)	28 (47)
Private Arts and Science Degree College	1 (3)	61 (97)	7 (4)	8 (15)	6 (7)
Govt. Engineering College	0 (0)	62 (100)	0 (0)	1 (3)	2 (4)
Private Engineering College	1 (3)	61 (97)	11 (10)	22 (49)	25 (32)
Govt. Medicine College	0 (0)	62 (100)	0 (0)	0 (0)	59 (97)
Private Medicine College	0 (0)	62 (100)	0 (0)	0 (0)	3 (3)
Govt. Management Institute	0 (0)	62 (100)	0 (0)	4 (10)	8 (14)
Private Management Institute	0 (0)	62 (100)	5 (3)	9 (19)	36 (54)
Govt. Polytechnic	0 (0)	62 (100)	0 (0)	2 (7)	4 (7)
Private Polytechnic	1 (5)	61 (95)	14 (12)	15 (37)	26 (32)
Govt. Vocational Training School/ITI	0 (0)	62 (100)	1 (1)	1 (3)	2 (3)
Private Vocational Training School/ITI	2 (6)	60 (94)	9 (9)	19 (36)	28 (41)
Govt. Non Formal Training Centre	55 (91)	7 (9)	6 (3)	1 (6)	0 (0)
Private Non Formal Training Centre	0 (0)	62 (100)	0 (0)	0 (0)	0 (0)
Govt. School For Disabled	0 (0)	62 (100)	0 (0)	0 (0)	55 (88)
Private School For Disabled	0 (0)	62 (100)	0 (0)	0 (0)	7 (12)
Government Others	1 (2)	61 (98)	0 (0)	0 (0)	0 (0)
Private Others	1 (2)	61 (98)	0 (0)	0 (0)	0 (0)

Note : Distance A : Less than 5 km; B : Between 5-10 km; C : 10+ km.; Source : Data Analysis is based on 2011 Census.

DISCLAIMER

The Terms of Use and Disclaimer of Datanet India Private Limited (hereinafter referred to as "Datanet") for use of this analysis report of **Senthamangalam Assembly Constituency (Senthamangalam Vidhan Sabha)** :-

1. **Assembly Factbook™** is a Registered Trade Mark owned by Datanet.
2. All the maps are sketched and graphical representation only and have not been drawn to the scale and also not to represent the actual geographical area or boundary of the unit.
3. The data for the aforesaid analysis is based on authentic sources and has been culled from the various publications of Census, CSO and NSSO for district and block level data, various central and state government departments, Central & State Elections Commissions and the concerned Returning Officers' releases, Electoral Rolls, Election results and allied publications, internal assessment, surveys, estimates and analysis. Therefore, certain adjustment of data at micro level may have been done to arrive closer to the macro data.
4. Data have been provided on an "As Is" and "As AVAILABLE" basis
5. The colours shown in the maps or diagram and charts of a particular party, alliance or AC are indicative and do not represent them.
6. This publication which includes maps, sheets, graphs and data would be the property under copyright of Datanet only. The user may use these for its internal study, analysis and research purposes. It's public display, re-selling or any commercial uses by the user are not allowed.
7. Datanet has taken due care and caution in compilation and processing of data and allied information, but does not guarantee the accuracy, adequacy or completeness of any information/analysis and will be not responsible for any errors or omissions or for the results obtained from the use of such information/analysis.
8. All the contents for the publication have been culled from various authentic sources and Datanet reasonably believes such sources to be reliable, but does not make any representations, express or implied as to the accuracy or fitness of use of such information. The information or contents of the information/analysis do not constitute advice and should not be relied upon in making (or refraining from making) any decision. Any reliance placed upon the information provided by Datanet is the sole responsibility and strictly at the user's risk.
9. In no event will Datanet be liable for any damages (including, without limitation, damages for loss of business projects, or loss of profits) arising in contract, tort or otherwise from the use of or inability to use any of its contents, or from any action taken (or refrained from being taken) as a result of using the analysis or any of its contents. Datanet its directors, owners, editors, officials, employees, distributor and agents or any associate will not be liable for any errors in the information contained or any consequences arising from the use of the contents of the provided information/analysis.
10. If any provision of these terms and conditions is held invalid or illegal or unenforceable for any reason by any court of competent jurisdiction, such provision shall be severed and the remainder of provisions of the terms and conditions shall continue in full force and effect as if the Term of Use had been executed with the invalid, illegal or unenforceable provision eliminated.
11. If there are any discrepancies in the information provided, please bring it to attention of Datanet for suitable rectification measures.

Buy Online This Complete Book At
Datanet India eBooks Store

www.indiastatpublications.com

or go directly at

[http://www.indiastatpublications.com/
Assembly_factbook/Tamil_Nadu/Namakkal/ Senthamangalam](http://www.indiastatpublications.com/Assembly_factbook/Tamil_Nadu/Namakkal/Senthamangalam)

 **india**stat**elections**

