



Tamil Nadu

Assembly Factbook™

Tiruchengodu Assembly Constituency



Key Electoral Data of Tiruchengodu
Assembly Constituency (Vidhan Sabha)

Tamil Nadu

Assembly Factbook™

Tiruchengodu Assembly Constituency



Tiruchengodu Vidhan Sabha

Editor & Director

Dr. R.K. Thukral

Research Editor

Dr. Shafeeq Rahman

**Compiled, Researched and Published by
Datanet India Pvt. Ltd.**

D-100, 1st Floor,

Okhla Industrial Area, Phase-I,
New Delhi- 110020.

Ph.: 91-11- 43580781-84

Email : support@indiastatpublications.com

Website : www.indiastatelections.com

Online Book Store :

www.indiastatpublications.com

Report No. : AFB/TN-096-0125

ISBN : 978-93-5313-887-5

First Edition : January, 2018

Eighth Updated Edition : January, 2025

Price : Rs. 11500/-

US\$ 310

© **Datanet India Pvt. Ltd.**

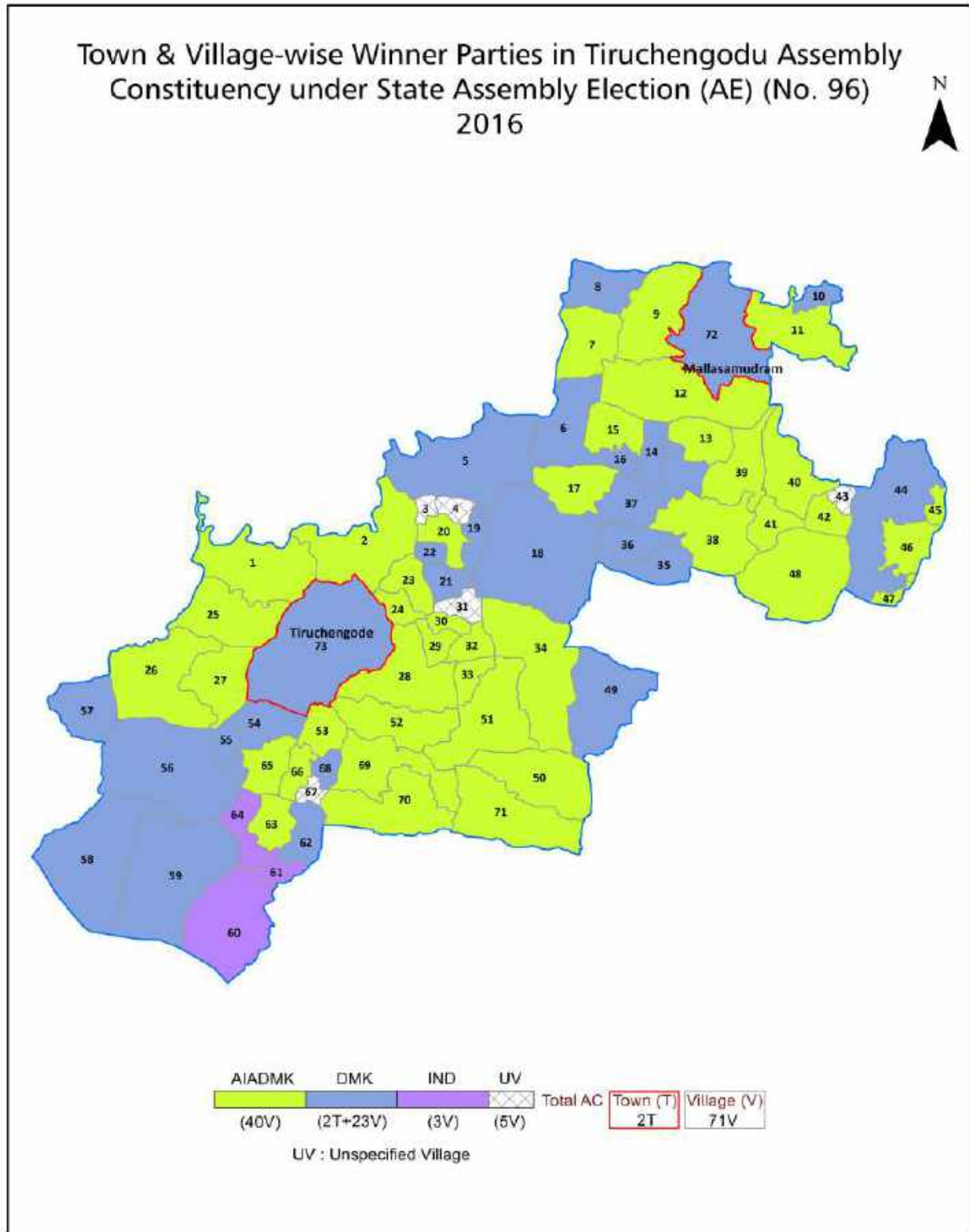
All rights reserved. No part of this book may be reproduced, stored in a retrieval system or transmitted in any form or by any means, mechanical photocopying, photographing, scanning, recording or otherwise without the prior written permission of the publisher. Please refer to Disclaimer at page no. 231 for the use of this publication.

Printed in India

Contents

No.	Particulars	Page No.
	Introduction	
1	Assembly Constituency - (Vidhan Sabha) at a Glance Features of Assembly as per Delimitation Commission of India (2008)	1-2
	Location and Political Maps	
2	Location Map Boundaries of Assembly Constituency - (Vidhan Sabha) in District Boundaries of Assembly Constituency under Parliamentary Constituency - (Lok Sabha) Town & Village-wise Winner Parties- 2024, 2021, 2019, 2016, 2014, 2011 and 2009	3-11
	Administrative Setup (2011)	
3	District Sub-district Towns Villages Inhabited Villages Uninhabited Villages Village Panchayat Intermediate Panchayat	12-15
	Demographics (2011)	
4	Population Households Rural/Urban Population Towns and Villages by Population Size Sex Ratio (Total & 0-6 Years) Religious Population Social Population Literacy Rate	16-17
	Electoral Features	
5	Important Dates of Last Elections Held Electors by Gender Service Electors Voters Voters Turnout Polling Stations & Average Number of Electors per Polling Station Electors by Age Group Present Elected Representatives	18-23
	Historical Summary Election Results	
6	Vote Share of Major Parties Winning Margin (Number & Percentage) Polarity of Parties Summary Result of Assembly Segment of Parliamentary Elections 2024, 2019, 2014, 2009, 2004 and 1999 Summary Result of Assembly Elections 2021, 2016, 2011, 2006, 2001, 1996, 1991, 1989, 1984, 1980, 1977, 1971 and 1967	24-46
	Polling Station Level Election Results	
7	Name and Number of Polling Station 2024, 2021, 2019, 2016, 2014, 2011 and 2009 Polling Station-wise Electors, Voters & Voters Turnout 2024, 2021, 2019, 2016, 2014, 2011 and 2009 Polling Station wise Elections Results 2024, 2021, 2019, 2016, 2014, 2011 and 2009	47-210
	Share of Assembly Constituency	
8	Share of Assembly Constituency - (Vidhan Sabha) in State, District and Parliamentary Constituency - (Lok Sabha)	211
	Socio-Economic Amenities (2011)	
9	Access to Administrative Units Agricultural, Manufacturing and Industrial Commodities Demographic Indicators Education Health & Manpower Drinking Water Supply Sanitation Entertainment and Recreations Infrastructure Power Food Allocation Distribution and Marketing of Agriculture Commodities Infrastructure Transport and Road Infrastructure Communication Banking and Financial Services Land Use Irrigation Source	212-227
10	Abbreviation & Sources	228-230
11	Disclaimer	231

Location & Political Map



Administrative Setup

List of Village Panchayat & Intermediate Panchayat (Block) Name - 2011

Village Name	Village Panchayat Name	Intermediate Panchayat Name
Andarapatti	Kuppandapalayam	Elaichipalayam
Andipalaiyam	Andipalayam	Tiruchengode
Animoor	Animur	Tiruchengode
Athipalaiyam	Sirumolasi	Tiruchengode
Attavanai Erayamangalam	Attavanairaiyamangalam , Iraiymangalam	Tiruchengode
Avanasipatti	Avanasipatti	Mallasamudram
Ballakkuli Agraharam	Ballakkuli Agraharam , Ballakul	Mallasamudram
Chinnathambipalayam	Thirumangalam Pudupalayam	Tiruchengode
Chittalandur	Chittalandur	Tiruchengode
Devanankurichi	Devanangurichi	Tiruchengode
Elaiyampalayam	Sathinayakkanpalayam	Elaichipalayam
Elaiyampalayam	Pirithi	Tiruchengode
Emappalli	Emappalli	Tiruchengode
Kailasampalayam	Kailasampalayam	Tiruchengode
Kallupalaiyam	Kallupalayam	Mallasamudram
Karumanur	Karumanur	Mallasamudram
Karumapuram	Karumapuram	Tiruchengode
Karungalpatti	Karungalpatti	Mallasamudram
Karuppagoundampalayam	Thirumangalam	Tiruchengode
Karuveppampatti	Karuveppampatti	Tiruchengode
Kavundampalaiyam	Karumanur	Mallasamudram
Kavundampalaiyam	Kavundampalayam 85	Elaichipalayam
Kavundampalayam	Mandagapalayam, Kavundampalayam 87	Elaichipalayam
Kilapalayam	Kilapalayam	Elaichipalayam
Kolankondai	Kolankondai	Mallasamudram
Koothanatham	Koothanatham	Mallasamudram
Kottaipalayam	Thirumangalam	Tiruchengode
Kottaipalayam	Kottaipalayam	Mallasamudram
Kovilpalayam	Sathinayakkanpalayam	Elaichipalayam

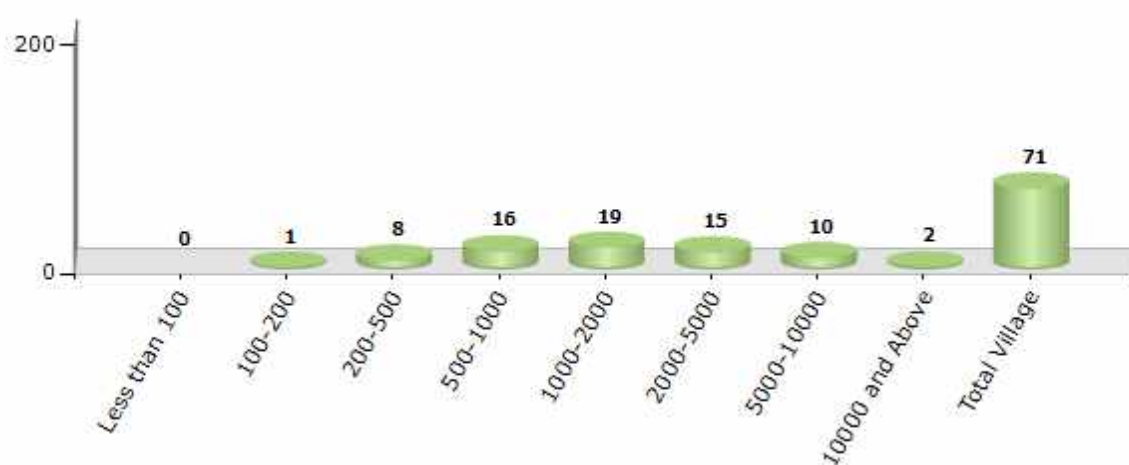
Contd....

Demographics

Number of Villages by Population Size - 2011

Less than 100	100-200	200-500	500-1000	1000-2000	2000-5000	5000-10000	10000 and Above	Total Village
0	1	8	16	19	15	10	2	71

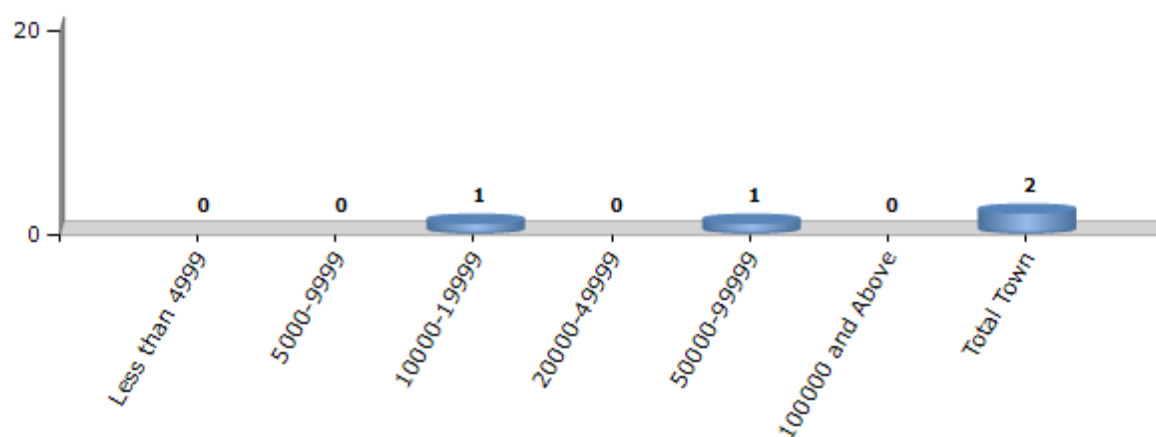
Number of Villages by Population Size - 2011



Number of Towns by Population Size - 2011

Less than 4999	5000-9999	10000-19999	20000-49999	50000-99999	100000 and Above	Total Town
0	0	1	0	1	0	2

Number of Towns by Population Size - 2011

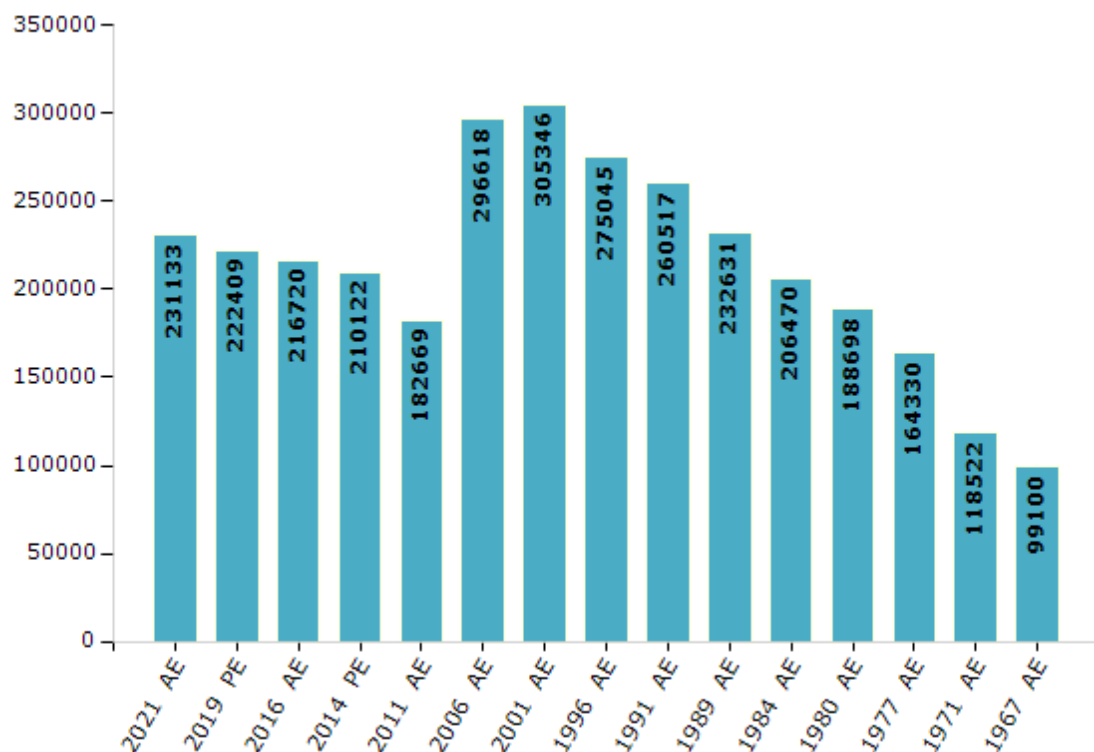


Electoral Features

Electors by Male & Female

Year	Male	Female	Others	Total	Year	Male	Female	Others	Total
2021 AE	112512	118584	37	231133	1999 PE	-	-	-	-
2019 PE	108684	113689	36	222409	1996 AE	137377	137668	-	275045
2016 AE	106192	110494	34	216720	1991 AE	131500	129017	-	260517
2014 PE	103986	106120	16	210122	1989 AE	117052	115579	-	232631
2011 AE	91399	91266	4	182669	1984 AE	104390	102080	-	206470
2009 PE	-	-	-	-	1980 AE	96017	92681	-	188698
2006 AE	146767	149851	-	296618	1977 AE	83426	80904	-	164330
2004 PE	-	-	-	-	1971 AE	59521	59001	-	118522
2001 AE	153425	151921	-	305346	1967 AE	-	-	-	99100

Number of Electors



Note : AE : Assembly Election, PE : Assembly Segment of Parliamentary Election

Historical Summary Election Results

Summary Result of Assembly Election - 2016

Candidate Name	Party	Votes	Votes %
Saraswathi Pon	AIADMK	73103	41.4
Elangoavan Bar	DMK	69713	39.48
Vijayakamal J	DMDK	6688	3.79
Rajavel Nathi S	KMDK	6471	3.66
Muthumani P	IND	5923	3.35
Nagarajan S	BJP	2499	1.42
Raja S	PMK	2012	1.14
Natarajan P	NTK	1968	1.11
Saraswathi S	IND	1345	0.76
Saraswathi P	IND	826	0.47
Sakthivel S	IND	817	0.46
Elangovan P	IND	814	0.46
Sudhakar B	IND	493	0.28
Gunasekaran E	IND	228	0.13
Marimuthu S	RPI(A)	201	0.11
Ravikumar D	IND	194	0.11
Kamala M.P	IND	178	0.1
Vinoth M	GMI	171	0.1
Manimegalai G	IND	144	0.08
Kabilanand M	IND	140	0.08
Elango S	IND	108	0.06
Devarasu M	IND	91	0.05
Nagarajan J	IND	85	0.05
Balusamy M	IND	73	0.04
	NOTA	2279	1.29

Polling Station Level Election Results

Number and Name of Polling Stations (PS) (2021)

Number of Polling Stations	Name of Polling Stations	Number of Polling Stations	Name of Polling Stations
1	P.U.M.School, Pallakuli Agraharam 637501 New Building Facing East, Southern Portion	18	Govt. Boys Hr.Sec.School, Mallasamudram 637503 Building Facing East, 1st Room From South
2	P.U.M.School, Pallakuli Agraharam 637501 New Building Facing East, Northern Portion	19	Govt. Boys Hr.Sec.School, Mallasamudram 637503 Building Facing East, 2nd Room From South
3	P.U.E.School, S.Kattupalayam 637501 Building Facing North, 1st Room From West	20	Govt. Boys Hr.Sec.School, Mallasamudram 637503 Building Facing East, 3rd Room From South
4	P.U.E.School, S.Kattupalayam 637501 Terraced Building Facing North, 2nd Room From West	20A	Govt. Boys Hr.Sec.School, Mallasamudram 637503 Building Facing East, 3rd Room From South
5	P.U.E.School, Nathamedu 637501 New Building Facing South, Western Portion	21	P.U.M.School, Kalipatti 637503 New Building Facing South, Western Wing.
6	P.U.E.School, Nathamedu 637501 New Building Facing South, East Portion	22	P.U.M.School, Kalipatti 637503 New Building Facing South, Eastern Wing.
6A	P.U.E.School, Nathamedu 637501 New Building Facing South, East Portion	22A	P.U.M.School, Kalipatti 637503 New Building Facing South, Eastern Wing.
7	P.U.E.School, Nathamedu 637501 Tiled Building Facing East	23	P.U.E.School, Nallagoundampalayam 637503 Building Facing South Eastern Portion
8	P.U.E.School, Kottamedu 637503 Building Facing East Northern Wing	24	P.U.E.School, Nallagoundampalayam 637503 Building Facing South, Western Portion
9	P.U.E.School, Kottamedu 637503 Building Facing East Southern Wing	25	Govt. High School, Sappayapuram 637505 Building Facing South, Eastern Portion
10	P.U.E.School, Kottamedu 637503 Building Facing West, Northern Portion 2-nd Room	26	Govt. High School, Sappayapuram 637505 Building Facing South, Western Portion
11	P.U.E.School, Kottamedu 637503 Building Facing West, 1st Room from South	26A	Govt. High School, Sappayapuram 637505 Building Facing South, Western Portion
12	P.U.E.School, Mallasamudram 637503 Old Building Facing West, Northern Wing.	27	P.U.M.School, Mamundi Agraharam 637503 Terraced Building Facing West, 1st Room From North
12A	P.U.E.School, Mallasamudram 637503 Old Building Facing West, Northern Wing.	28	P.U.M.School, Mamundi Agraharam 637503 Terraced Building Facing North 3rd Building From West
13	P.U.E.School, Mallasamudram 637503 New Building Facing West, Northern Portion	29	P.U.E.School, Mamarappatti 637503 Building Facing North
14	Govt.Boys.Hr.Sec.School, Mallasamudram 637503 New Terraced Building Facing North 1st Room From East	30	P.U.E.School, Suriyagoundampalayam Building Facing North, Eastern Portion
15	Govt.Boys.Hr.Sec.School, Mallasamudram 637503 Building Facing North, 2nd Room From East	30A	P.U.E.School, Suriyagoundampalayam Building Facing North, Eastern Portion
15A	Govt.Boys.Hr.Sec.School, Mallasamudram 637503 Building Facing North, 2nd Room From East	31	P.U.E.School, Suriyagoundampalayam 637503 Building Facing North, Western Portion
16	Govt. Boys Hr.Sec.School, Mallasamudram 637503 Building Facing North 3rd Room From East	32	P.U.E.School, Manuvakkattupalayam 637503 Building Facing South, Eastern Portion
16A	Govt. Boys Hr.Sec.School, Mallasamudram 637503 Building Facing North 3rd Room From East	33	P.U.E.School, Manuvakkattupalayam 637503 Building Facing South, Eastern Portion
17	Govt. Boys Hr.Sec.School, Mallasamudram 637503 Building Facing North, 4th Room From East	33A	P.U.E.School, Manuvakkattupalayam 637503 Building Facing South, Eastern Portion

Contd....

Polling Station Level Election Results

Polling Station-wise Votes Secured by Overall Top Five Parties in Tiruchengodu Assembly in Assembly Election (AE) under Namakkal Parliamentary Constituency in Tamil Nadu (2021)

Number of Polling Station	Winner - Eswaran E R (DMK)	Runner-up - Saraswathi Pon (AIADMK)	3rd - Natarajan P (NTK)	4th - Janagaraj R (MNM)	5th - Shanmuga sundaram T (IND)	NOTA	Other	Total Votes Secured
29	383	283	21	3	0	7	12	709
30	184	183	55	6	0	3	5	436
30A	173	198	47	4	2	3	8	435
31	306	304	46	6	2	4	17	685
32	283	295	34	8	1	4	17	642
33	182	196	46	7	1	1	22	455
33A	202	213	30	7	2	4	20	478
34	187	244	26	1	1	4	14	477
35	258	212	28	3	0	5	11	517
36	379	241	39	16	9	2	19	705
37	197	241	34	5	1	1	23	502
38	303	273	65	9	3	0	22	675
39	234	290	44	4	3	2	17	594
40	393	332	25	15	1	8	10	784
41	361	380	38	9	4	2	13	807
42	226	193	56	5	1	0	1	482
42A	256	185	31	0	0	2	13	487
43	262	194	45	2	0	7	1	511
43A	263	201	18	6	0	3	6	497
44	336	331	59	5	2	3	23	759
45	391	189	34	6	1	8	16	645
46	270	221	32	2	6	5	16	552
47	398	177	41	6	2	6	19	649
48	281	229	59	5	4	2	8	588
49	312	170	45	7	1	9	6	550
50	222	187	79	5	2	1	10	506
51	294	226	32	12	1	5	7	577
52	227	175	65	7	2	6	10	492
52A	222	203	30	6	3	0	14	478
53	405	315	87	11	6	8	20	852
54	278	196	45	6	1	3	2	531
54A	285	194	16	7	9	1	21	533
55	337	316	60	2	1	3	18	737
56	277	130	60	4	2	1	7	481
56A	311	154	28	3	5	3	12	516

Contd....

Polling Station Level Election Results

Winner, Runner-up and 3rd Party Position & Winning Margin According to Polling Stations in Tiruchengodu Assembly in Assembly Election (AE) under Namakkal Parliamentary Constituency in Tamil Nadu (2021)

Polling Station Number	Winner Party	Winner Votes (%)	Runner-up Party	Runner-up Votes (%)	Winning Margin Votes (%)	Third Party	Third Party Votes (%)	Other Votes (%)
61	AIADMK	243 (42.86)	DMK	195 (34.39)	48 (8.47)	NTK	70 (12.35)	59 (10.41)
62	AIADMK	308 (50)	DMK	206 (33.44)	102 (16.56)	NTK	52 (8.44)	50 (8.12)
63	AIADMK	192 (42.48)	DMK	188 (41.59)	4 (0.89)	NTK	60 (13.27)	12 (2.65)
63A	AIADMK	260 (52.1)	DMK	187 (37.47)	73 (14.63)	NTK	34 (6.81)	18 (3.61)
64	DMK	459 (57.52)	AIADMK	299 (37.47)	160 (20.05)	NTK	25 (3.13)	15 (1.88)
65	AIADMK	181 (55.69)	DMK	115 (35.38)	66 (20.31)	NTK	16 (4.92)	13 (4)
66	DMK	293 (48.35)	AIADMK	247 (40.76)	46 (7.59)	NTK	31 (5.12)	35 (5.78)
67	DMK	282 (52.81)	AIADMK	214 (40.07)	68 (12.74)	NTK	20 (3.75)	18 (3.37)
68	DMK	354 (48.83)	AIADMK	263 (36.28)	91 (12.55)	NTK	61 (8.41)	47 (6.48)
69	AIADMK	297 (53.71)	DMK	184 (33.27)	113 (20.44)	NTK	48 (8.68)	24 (4.34)
70	DMK	255 (52.25)	AIADMK	157 (32.17)	98 (20.08)	NTK	58 (11.89)	18 (3.69)
71	AIADMK	320 (42.84)	DMK	252 (33.73)	68 (9.11)	NTK	145 (19.41)	30 (4.02)
72	DMK	350 (47.55)	AIADMK	276 (37.5)	74 (10.05)	NTK	64 (8.7)	46 (6.25)
73	DMK	223 (49.67)	AIADMK	173 (38.53)	50 (11.14)	NTK	36 (8.02)	17 (3.79)
73A	DMK	239 (50.53)	AIADMK	186 (39.32)	53 (11.21)	NTK	23 (4.86)	25 (5.29)
74	DMK	222 (47.33)	AIADMK	163 (34.75)	59 (12.58)	NTK	58 (12.37)	26 (5.54)
74A	DMK	252 (49.32)	AIADMK	196 (38.36)	56 (10.96)	NTK	31 (6.07)	32 (6.26)
75	AIADMK	413 (53.71)	DMK	271 (35.24)	142 (18.47)	NTK	45 (5.85)	40 (5.2)
76	AIADMK	360 (47.56)	DMK	296 (39.1)	64 (8.46)	NTK	70 (9.25)	31 (4.1)
77	AIADMK	345 (51.88)	DMK	222 (33.38)	123 (18.5)	NTK	58 (8.72)	40 (6.02)
78	AIADMK	259 (46.42)	DMK	228 (40.86)	31 (5.56)	NTK	31 (5.56)	40 (7.17)
79	DMK	242 (45.92)	AIADMK	223 (42.31)	19 (3.61)	NTK	34 (6.45)	28 (5.31)
80	DMK	215 (46.84)	AIADMK	174 (37.91)	41 (8.93)	NTK	40 (8.71)	30 (6.54)
80A	AIADMK	230 (49.36)	DMK	192 (41.2)	38 (8.16)	NTK	20 (4.29)	24 (5.15)
81	AIADMK	311 (51.4)	DMK	206 (34.05)	105 (17.35)	NTK	58 (9.59)	30 (4.96)
82	DMK	341 (54.39)	AIADMK	202 (32.22)	139 (22.17)	NTK	51 (8.13)	33 (5.26)
83	AIADMK	209 (42.22)	DMK	195 (39.39)	14 (2.83)	NTK	62 (12.53)	29 (5.86)
83A	AIADMK	270 (51.14)	DMK	189 (35.8)	81 (15.34)	NTK	34 (6.44)	35 (6.63)
84	DMK	348 (49.57)	AIADMK	211 (30.06)	137 (19.51)	NTK	111 (15.81)	32 (4.56)
85	AIADMK	362 (43.83)	DMK	314 (38.01)	48 (5.82)	NTK	87 (10.53)	63 (7.63)
86	AIADMK	322 (47.28)	DMK	273 (40.09)	49 (7.19)	NTK	56 (8.22)	30 (4.41)
87	AIADMK	247 (44.5)	DMK	223 (40.18)	24 (4.32)	NTK	57 (10.27)	28 (5.05)
88	AIADMK	402 (50.19)	DMK	278 (34.71)	124 (15.48)	NTK	91 (11.36)	30 (3.75)
89	DMK	346 (44.53)	AIADMK	329 (42.34)	17 (2.19)	NTK	81 (10.42)	21 (2.7)
90	AIADMK	331 (42.93)	DMK	326 (42.28)	5 (0.65)	NTK	66 (8.56)	48 (6.23)
91	DMK	335 (47.45)	AIADMK	294 (41.64)	41 (5.81)	NTK	50 (7.08)	27 (3.82)
92	DMK	210 (48.61)	AIADMK	160 (37.04)	50 (11.57)	NTK	53 (12.27)	9 (2.08)

Contd....

Socio-Economic Amenities - Rural

Access to Education Facilities

Particulars	Number of Villages (% of Population)				
	Available	Not Available	If Not Available (Distance of Nearest Facility)		
			A	B	C
Govt. Primary School	56 (91)	15 (9)	13 (8)	0 (0)	0 (0)
Private Primary School	12 (30)	59 (70)	0 (0)	0 (0)	0 (0)
Govt. Middle School	27 (59)	44 (41)	29 (24)	7 (3)	0 (0)
Private Middle School	10 (24)	61 (76)	3 (3)	0 (0)	0 (0)
Govt. Secondary School	11 (25)	60 (75)	31 (39)	19 (17)	0 (0)
Private Secondary School	10 (24)	61 (76)	4 (3)	0 (0)	0 (0)
Govt. Senior Secondary School	8 (22)	63 (78)	30 (39)	20 (19)	4 (3)
Private Senior Secondary School	7 (19)	64 (81)	4 (2)	0 (0)	0 (0)
Govt. Arts and Science Degree College	0 (0)	71 (100)	0 (0)	4 (4)	4 (4)
Private Arts and Science Degree College	3 (10)	68 (90)	20 (31)	28 (39)	12 (13)
Govt. Engineering College	0 (0)	71 (100)	0 (0)	0 (0)	0 (0)
Private Engineering College	5 (22)	66 (78)	14 (18)	28 (36)	24 (25)
Govt. Medicine College	0 (0)	71 (100)	0 (0)	0 (0)	42 (75)
Private Medicine College	0 (0)	71 (100)	0 (0)	0 (0)	29 (25)
Govt. Management Institute	0 (0)	71 (100)	0 (0)	0 (0)	4 (5)
Private Management Institute	2 (9)	69 (91)	9 (18)	26 (38)	30 (31)
Govt. Polytechnic	0 (0)	71 (100)	0 (0)	0 (0)	0 (0)
Private Polytechnic	2 (10)	69 (90)	10 (17)	18 (24)	41 (49)
Govt. Vocational Training School/ITI	0 (0)	71 (100)	0 (0)	0 (0)	5 (8)
Private Vocational Training School/ITI	1 (6)	70 (94)	9 (18)	17 (29)	39 (39)
Govt. Non Formal Training Centre	57 (92)	14 (8)	14 (8)	0 (0)	0 (0)
Private Non Formal Training Centre	0 (0)	71 (100)	0 (0)	0 (0)	0 (0)
Govt. School For Disabled	0 (0)	71 (100)	0 (0)	6 (7)	50 (77)
Private School For Disabled	0 (0)	71 (100)	0 (0)	2 (1)	13 (15)
Government Others	0 (0)	71 (100)	0 (0)	0 (0)	0 (0)
Private Others	1 (2)	70 (98)	0 (0)	0 (0)	0 (0)

Note : Distance A : Less than 5 km; B : Between 5-10 km; C : 10+ km.; Source : Data Analysis is based on 2011 Census.

DISCLAIMER

The Terms of Use and Disclaimer of Datanet India Private Limited (hereinafter referred to as "Datanet") for use of this analysis report of **Tiruchengodu Assembly Constituency (Tiruchengodu Vidhan Sabha)** :-

1. **Assembly Factbook™** is a Registered Trade Mark owned by Datanet.
2. All the maps are sketched and graphical representation only and have not been drawn to the scale and also not to represent the actual geographical area or boundary of the unit.
3. The data for the aforesaid analysis is based on authentic sources and has been culled from the various publications of Census, CSO and NSSO for district and block level data, various central and state government departments, Central & State Elections Commissions and the concerned Returning Officers' releases, Electoral Rolls, Election results and allied publications, internal assessment, surveys, estimates and analysis. Therefore, certain adjustment of data at micro level may have been done to arrive closer to the macro data.
4. Data have been provided on an "As Is" and "As AVAILABLE" basis
5. The colours shown in the maps or diagram and charts of a particular party, alliance or AC are indicative and do not represent them.
6. This publication which includes maps, sheets, graphs and data would be the property under copyright of Datanet only. The user may use these for its internal study, analysis and research purposes. It's public display, re-selling or any commercial uses by the user are not allowed.
7. Datanet has taken due care and caution in compilation and processing of data and allied information, but does not guarantee the accuracy, adequacy or completeness of any information/analysis and will be not responsible for any errors or omissions or for the results obtained from the use of such information/analysis.
8. All the contents for the publication have been culled from various authentic sources and Datanet reasonably believes such sources to be reliable, but does not make any representations, express or implied as to the accuracy or fitness of use of such information. The information or contents of the information/analysis do not constitute advice and should not be relied upon in making (or refraining from making) any decision. Any reliance placed upon the information provided by Datanet is the sole responsibility and strictly at the user's risk.
9. In no event will Datanet be liable for any damages (including, without limitation, damages for loss of business projects, or loss of profits) arising in contract, tort or otherwise from the use of or inability to use any of its contents, or from any action taken (or refrained from being taken) as a result of using the analysis or any of its contents. Datanet its directors, owners, editors, officials, employees, distributor and agents or any associate will not be liable for any errors in the information contained or any consequences arising from the use of the contents of the provided information/analysis.
10. If any provision of these terms and conditions is held invalid or illegal or unenforceable for any reason by any court of competent jurisdiction, such provision shall be severed and the remainder of provisions of the terms and conditions shall continue in full force and effect as if the Term of Use had been executed with the invalid, illegal or unenforceable provision eliminated.
11. If there are any discrepancies in the information provided, please bring it to attention of Datanet for suitable rectification measures.

Buy Online This Complete Book At
Datanet India eBooks Store

www.indiastatpublications.com

or go directly at

[http://www.indiastatpublications.com/
Assembly_factbook/Tamil_Nadu/Namakkal/ Tiruchengodu](http://www.indiastatpublications.com/Assembly_factbook/Tamil_Nadu/Namakkal/Tiruchengodu)

 **india**stat**elections**

